

RECEIVED

RECEIVED

DEC 29 2017

JAN 12 2018

65-23750

FORM 202 Rev. 09/16

DEPARTMENT OF WATER RESOURCES

STATE OF IDAHO DEPARTMENT OF WATER RESOURCES WESTERN REGION

Ident. No. _____

APPLICATION FOR PERMIT

To appropriate the public waters of the State of Idaho

- 1. Name of applicant(s) Tamarack Homeowners Acquisition Company LLC Phone 805-452-1949
Mailing address 311 Village Drive City Tamarack
State ID ZIP 83615 Email PeterL@nyla.cc
2. Name of representative, if any Michael P. Lawrence, Givens Pursley LLP Phone 208-388-1200
Mailing address 601 W. Bannock St. City Boise
State ID ZIP 83702 Email mpl@givenspursley.com
a. Send all correspondence for this application to the representative and not to the applicant OR
b. The representative may submit information for the applicant but is not authorized to sign for the applicant OR
3. Source of water supply Groundwater which is a tributary of
4. Location of point(s) of diversion:

Table with columns: Twp, Rge, Sec, Govt Lot, 1/4, 1/4, 1/4, County, Source, Local name or tag #. Contains 'SEE ATTACHMENT B' in the center.

- 5. Water will be used for the following purposes:
Amount 8.6 cfs for Municipal purposes from 1/1 to 12/31 (both dates inclusive)
Amount 8.6 cfs for Diversion to Storage purposes from 1/1 to 12/31 (both dates inclusive)
Amount 520 AF for Municipal Storage purposes from 1/1 to 12/31 (both dates inclusive)
Amount 520 AF for Municipal from Storage purposes from 1/1 to 12/31 (both dates inclusive)

6. Total quantity to be appropriated is (a) 8.6 cubic feet per second (cfs) and/or (b) acre-feet per year (af).

- 7. Proposed diverting works:
a. Describe type and size of devices used to divert water from the source. Municipal supply wells similar to existing wells - see Attachment B for information about existing wells
b. Height of storage dam feet; active reservoir capacity acre-feet; total reservoir capacity acre-feet. If the reservoir will be filled more than once each year, describe the refill plan in item 12. For dams 10 feet or more in height AND having a storage capacity of 50 acre-feet or more, submit a separate Application for Construction or Enlargement of a New or Existing Dam. Application required? Yes No
c. Proposed well diameter is inches; proposed depth of well is feet.
d. Is ground water with a temperature of greater than 85°F being sought? Yes No
e. If well is already drilled, when? See Attach. B; drilling firm See Attachment B; well was drilled for (well owner) Applicant; Drilling Permit No. See Attachment B

For Department Use

Received by [Signature] Date 12/29/2017 Time 9:15 Preliminary check by [Signature]
Fee \$ 570.00 Received by [Signature] Receipt No. C104475 Date 12/29/2017

8. Description of proposed uses (if irrigation only, go to item 9):
- a. Hydropower; show total feet of head and proposed capacity in kW. _____
 - b. Stockwatering; list number and kind of livestock. _____
 - c. Municipal; must complete and attach the Municipal Water Right Application Checklist. **SEE ATTACHMENT A**
 - d. Domestic; show number of households _____
 - e. Other; describe fully. _____

9. Description of place of use:
- a. If water is for irrigation, indicate acreage in each subdivision in the tabulation below.
 - b. If water is used for other purposes, place a symbol of the use (example: D for Domestic) in the corresponding place of use below. See instructions for standard symbols.

TWP	RGE	SEC	NE				NW				SW				SE				TOTALS
			NE	NW	SW	SE	NE	NW	SW	SE	NE	NW	SW	SE	NE	NW	SW	SE	
SEE ATTACHMENT B																			

Total number of acres to be irrigated: _____

10. Describe any other water rights used for the same purposes as described above. Include water delivered by a municipality, canal company, or irrigation district. If this application is for domestic purposes, do you intend to use this water, water from another source, or both, to irrigate your lawn, garden, and/or landscaping? 65-22357


11. a. Who owns the property at the point of diversion? Applicant and others within Applicant's municipal service area
 b. Who owns the land to be irrigated or place of use? Applicant and others within Applicant's municipal service area
 c. If the property is owned by a person other than the applicant, describe the arrangement enabling the applicant to make this filing: Applicant is a municipal provider authorized to serve water to any user within its service area

12. Describe your proposal in narrative form, and provide additional explanation for any of the items above. Attach additional pages if necessary. This non-RAFN application is intended to request the same water uses and quantities authorized under applicant's RAFN permit no. 65-22357, and to make up for any shortfall that might result when 65-22357 is licensed. Accordingly, any right authorized under this application should be combined with water right no. 65-22357 so that both rights together do not exceed the amounts authorized in permit 65-22357. See Attachment B for more info.

13. Time required for completion of works and application of water to proposed beneficial use is 5 years (minimum 1 year).

14. **MAP OF PROPOSED PROJECT REQUIRED** - Attach an 8½" x 11" map or maps clearly identifying the proposed point of diversion, place of use, section #, township & range. The map scale shall not be less than two (2) inches equal to one (1) mile. **SEE ATTACHMENT C**

The information contained in this application is true to the best of my knowledge. I understand that any willful misrepresentations made in this application may result in rejection of the application or cancellation of an approval.



 Signature of Applicant
 Peter Lewis, Director / Treasurer

 Print Name (and title, if applicable)

 Signature of Applicant

 Print Name (and title, if applicable)

STATE OF IDAHO
DEPARTMENT OF WATER RESOURCES

MUNICIPAL WATER RIGHT APPLICATION CHECKLIST

This checklist must be completed and submitted with an application to appropriate water for municipal purposes. There are two types of permits for municipal water use. The first type of municipal permit provides water for reasonably anticipated future needs (RAFNF) over a defined planning horizon.¹ The second type of municipal permit, called **non-RAFNF**, provides water solely for use to meet needs that will arise in the near-term (five years).² Each type of municipal water use has a distinct set of review requirements.

Applicant Name: Tamarack Homeowners Acquisition Company LLC

1. Type of Municipal Provider. Applicant must qualify as a Municipal Provider to obtain a water right for municipal purposes. See Idaho Code § 42-202B (5). Check one:

- Type 1 - Municipality
- Type 2 - Franchise or political subdivision supplying water for municipal purposes
- Type 3 - Corporation or association regulated as a "public water supply" system by IDEQ

- Attach documentation of qualification as a Municipal Provider. **See Attachment B**
- Check here if you are a Type 3 provider proposing to develop a new municipal system but have not yet received recognition as a Public Water Supply by Idaho DEQ.

2a. List existing water rights (permits, licenses, decrees, and beneficial use claims) available to the applicant for municipal needs. These rights may or may not have a purpose of use expressly defined as "municipal." Include a separate attachment as needed.

Right Number	Nature of Use	Diversion Rate (cfs)	Annual Volume (acre-feet)	Service Area
<u>65-22357</u>	<u>Municipal</u>	<u>8.6</u>	<u>1,248</u>	<u>See Attachment C</u>
_____	_____	_____	_____	_____
_____	_____	_____	_____	_____
_____	_____	_____	_____	_____
Total		_____ *	_____ *	

* Be sure to account for any combined volume and/or diversion rate limits in the approval conditions of each right listed.

2b. List any overlapping water providers within your service area, such as irrigation districts, canal companies, or municipal providers:

NORTH LAKE RECREATIONAL SEWER & WATER DISTRICT

3a. Currently or within five years will your municipal water system demand exceed the total diversion rate or annual volume authorized by the water rights listed in item #2a?

- Yes, see item #4
- No, see item #3b

3b. Are you planning to replace an existing point of diversion, but will not develop a new water source nor exceed the total authorized diversion rate and volume of your current water rights?

- Yes. Please file an Application for Transfer of Water Right *instead* of an Application for Permit.
- No, I am filing this Application for Permit for reasonably anticipated future needs (RAFNF) pursuant to Idaho Code § 42-202B(8). See item #4.

¹ For a thorough discussion of RAFNF water rights, see IDWR's *Recommendations for the Processing of Reasonably Anticipated Future Needs (RAFNF) Municipal Water Rights at the Time of Application, Licensing, and Transfer* (Application Processing Memorandum No. 74).

² For a thorough discussion of non-RAFNF water rights, see IDWR's *Application Processing Memorandum No. 18*.

4. Please specify the term for which you are making an application for permit. See [Idaho Code § 42-202B\(7\)](#). Check one:

- Non-RAFN: (planned water system improvements and beneficial use of the entire quantity of water will occur within 5 years). Go to item #5.
- RAFN (water system improvements will occur within 5 years, but full water usage may take longer).³ Specify planning horizon: _____ years. Ending year of planning horizon: 20 _____. Skip to item #6.

5. Non-RAFN application. Per [Water Appropriation Rule 40.05.d.i](#), attach a water requirement narrative to your application. It should include the following information: **See Attachment B**

- Attach a map of the municipal water service area defined by [Idaho Code §42-202B\(9\)](#). If applicable, map should delineate neighboring service areas associated with other municipal water providers. **Attachment C**
- Current water demand within the municipal service area expressed in average day demand, maximum day demand, and peak hour demand.
- The required diversion rate during the peak and the average use period at the end of your project (5 years maximum). Typically, these values would be average day demand, maximum day demand, peak hour demand, and supporting information. State the capacity of any reservoirs which will be used to meet peak demand. Do not include demand solely for fire protection. If your fire protection demand exceeds your other municipal needs, you may request an appropriation for fire protection as a separate beneficial use.
- Proposed future annual diversion volume needed by the end of your project (required only for providers not serving an incorporated municipality). Include a copy of your approved preliminary plat and the calculation method used to reach the requested volume.
- Current and proposed capacity of entire diversion system (pumps).
- If you are a Type 3 municipal provider, do you have a plan for assigning ownership of the water right permit to a subdivision HOA or other local entity? If so, attach a relevant excerpt from your CC&Rs or a description of the ownership change agreement between the HOA and the developer.

6. RAFN application.

- Attach a map of the current municipal water service area and the service area as it will be at the end of the planning horizon. Provide justification for inclusion of areas currently served by another municipal provider or by large industrial, commercial, or domestic water systems. Areas overlapped by conflicting comprehensive land use plans may not be included. See [Idaho Code § 42-202\(2\)](#) and [§ 42-202B\(9\)](#).
- Attach justification for the proposed planning horizon. The planning horizon should be consistent with water infrastructure planning standards and current land use planning documents for the service area. See [Idaho Code § 42-202\(2\)](#) and [§ 42-202B\(7\)](#).
- Attach a population projection within the service area over the planning horizon. The population projection should be based on planning and demographic studies, standard statistical methods, and evaluation of geography and other limiting factors. See [Idaho Code § 42-202\(2\)](#) and [§ 42-202B\(8\)](#).
- Attach an evaluation of the water demand within the service area at the end of the planning horizon. Evaluate unaccounted for water (UAW) separate from municipal use. Do not include demand solely for fire protection. See [Idaho Code § 42-202\(2\)](#) and [§ 42-202B\(8\)](#). If your fire protection demand exceeds your other municipal needs, you may request an appropriation for fire protection as a separate beneficial use.
- Attach a gap analysis: [Municipal Demand in Ending Year] x [UAW Factor] – [Sum of Existing WR Diversion Rates] = RAFN Application Diversion Rate.

³ Per [Idaho Code § 42-204\(4\)](#), the time for completion of works and application of the water to full beneficial use under any permit involving the diversion of two (2) or more cubic feet per second [...] may be extended by the director of the department of water resources upon application by the permittee for an additional period up to ten (10) years beyond the initial development deadline contained in the permit [...], provided the permittee establishes that the permittee has exercised reasonable diligence and that good cause exists for the requested extension.

ATTACHMENT B
Application for Permit in the name of
Tamarack Homeowners Acquisition Company LLC

I. INTRODUCTION

This is “Attachment B” to the Application for Permit (“Application”) in the name of Tamarack Homeowners Acquisition Company LLC (“THAC”),¹ which is being submitted to the Idaho Department of Water Resources (“IDWR” or “Department”) on December 28, 2017. It contains information required by the Application form as well as the Municipal Water Right Application Checklist (“Municipal Checklist”), which is Attachment A to the Application.

THAC is filing the Application to make up for any shortfall that may result from the licensing of the Permit,² which authorizes the diversion and use of ground water for municipal reasonably anticipated future needs (“RAFN”) at the Tamarack Resort (“Resort”) near Donnelly, Idaho.³ Accordingly, the appropriation sought under the Application is intended to be combined with the Permit’s subsequent license for amounts and uses not to exceed those currently authorized under the Permit.

In other words, with this Application, THAC does not seek to appropriate more water than is already authorized under the Permit. THAC believes it is entitled to a license reflecting the full quantities and uses authorized under the Permit, but is taking this belt-and-suspenders approach of filing the Application just in case the Permit is licensed for something less.

¹ THAC is governed by a member-managed board of directors. All current managing members are homeowners at Tamarack Resort, as are all members of the company. Tamarack Municipal Association, Inc. (“TMA”), an Idaho non-profit corporation similar to a homeowner’s association, formed THAC in August 2016 following many years of litigation, foreclosure, and bankruptcy proceedings involving the Resort’s original owner and operator. After initial management by TMA, THAC took over the ownership of the Water Permit No. 65-22357 (the “Permit”) and TMA formed TMA Technology and Operations (“TMATO”), which is a wholly-owned subsidiary, to operate THAC’s holdings and the operation of the Resort in general.

² On December 20, 2002, the Department issued the Permit to Tamarack Resort LLC. As of the date of this filing, the Permit is listed in IDWR’s records under the name New TR Acquisition Co. LLC. (“NewTRAC”), consistent with a May 12, 2014 assignment of permit from Tamarack Resort, LLC. In late 2016, NewTRAC conveyed all its right, title, and interest in the Permit (and other resort property) to TMA, which in turn conveyed its interests to THAC. Consistent with these conveyances, Assignments of Permit are being filed with IDWR contemporaneously with this filing.

³ THAC is submitting its Statement of Completion for Submitting Proof of Beneficial Use under the Permit contemporaneous with the Application. Proof of beneficial use under the Permit originally was due on January 1, 2008. The Department approved two requests for extensions of time to file proof, the deadline now being January 1, 2018. The Permit’s 15-year planning horizon ends December 31, 2017.

II. INFORMATION REQUIRED BY THE APPLICATION FORM

A. Application Item 4: Locations of points of diversion

The Application seeks authorization for the same points of diversion as the Permit, as follows:

Twp	Rge	Sec	Q-Q (Lot)	County	Source
15N	03E	5	NENE (Lot 1)	Valley	Ground Water
15N	03E	5	SWNE	Valley	Ground Water
15N	03E	5	NENW	Valley	Ground Water
15N	03E	5	NENW	Valley	Ground Water
15N	03E	5	SENW	Valley	Ground Water
15N	03E	5	NESW	Valley	Ground Water
15N	03E	5	NESE	Valley	Ground Water
15N	03E	8	SENE	Valley	Ground Water
15N	03E	8	NENW	Valley	Ground Water
15N	03E	8	NENW	Valley	Ground Water
15N	03E	8	NESW	Valley	Ground Water
16N	02E	36	SENE	Valley	Ground Water
16N	02E	36	SENE	Valley	Ground Water
16N	03E	32	NESW	Valley	Ground Water

B. Application Item 7.e: Existing well construction

A number of wells have been drilled for THAC (or its predecessors) under the Permit, all of which are points of diversion requested under the Application. These are:

Well Number	Well Capacity (cfs)	Date Completed	Well Driller	Well Tag ID No.	Drilling Permit #
1	1.11	12/01/2000	Stevens and Sons	D-15877	864514-767273
4	1.34	7/05/2003	Treasure Valley Drilling	D-29486	876726-801109
5	2.41	7/25/2003	Treasure Valley Drilling	D-29766	804832
7	3.12	10/06/2004	Treasure Valley Drilling	D-31852	834083-821616
9	0.04	10/05/2004	Treasure Valley Drilling	D-38096	824200
10	5.61	12/07/2007	Treasure Valley Drilling	D-48211	900910-847858
Mid Mountain 2	0.03	12/07/2006	Treasure Valley Drilling	D-47295	896493-842174

C. Application Item 8.c: Description of proposed use

THAC proposes the same amounts and uses of water already authorized under the Permit. The Municipal Water Right Application Checklist required by Application Item 7.c is attached as Attachment A to the Application.

D. Application Item 9.b: Description of place of use

THAC proposes the same place of use authorized under the Permit, which is generally depicted in Attachment C to the Application.

E. Application Item 12: Narrative of proposal

As stated in Section I above, THAC is filing the Application to make up for any shortfall that may result from the licensing of the Permit. The appropriation sought under the Application is intended to be combined with the Permit's subsequent license for amounts and uses not to exceed those currently authorized under the Permit. In other words, with this Application, THAC does not seek to appropriate more water than is already authorized under the Permit. THAC believes it is entitled to a license reflecting the full quantities and uses authorized under the Permit, but is taking this belt-and-suspenders approach of filing the Application just in case the Permit is licensed for something less.

III. INFORMATION REQUIRED BY THE MUNICIPAL CHECKLIST

A. Municipal Checklist Item 1: Municipal Provider documentation

THAC is a municipal provider, as that term is defined in Idaho Code Section 42-202B(5)(c): "Municipal provider" means . . . [a] corporation or association which supplies water for municipal purposes through a water system regulated by the state of Idaho as a "public water supply" as described in section 39-103(12), Idaho Code." The water system through which THAC proposes to supply potable municipal water under the Application is the same water system with which potable municipal water is supplied under the Permit, which is operated by North Lake Recreational Water and Sewer District, and regulated as a public water supply by the Idaho Department of Environmental Quality.

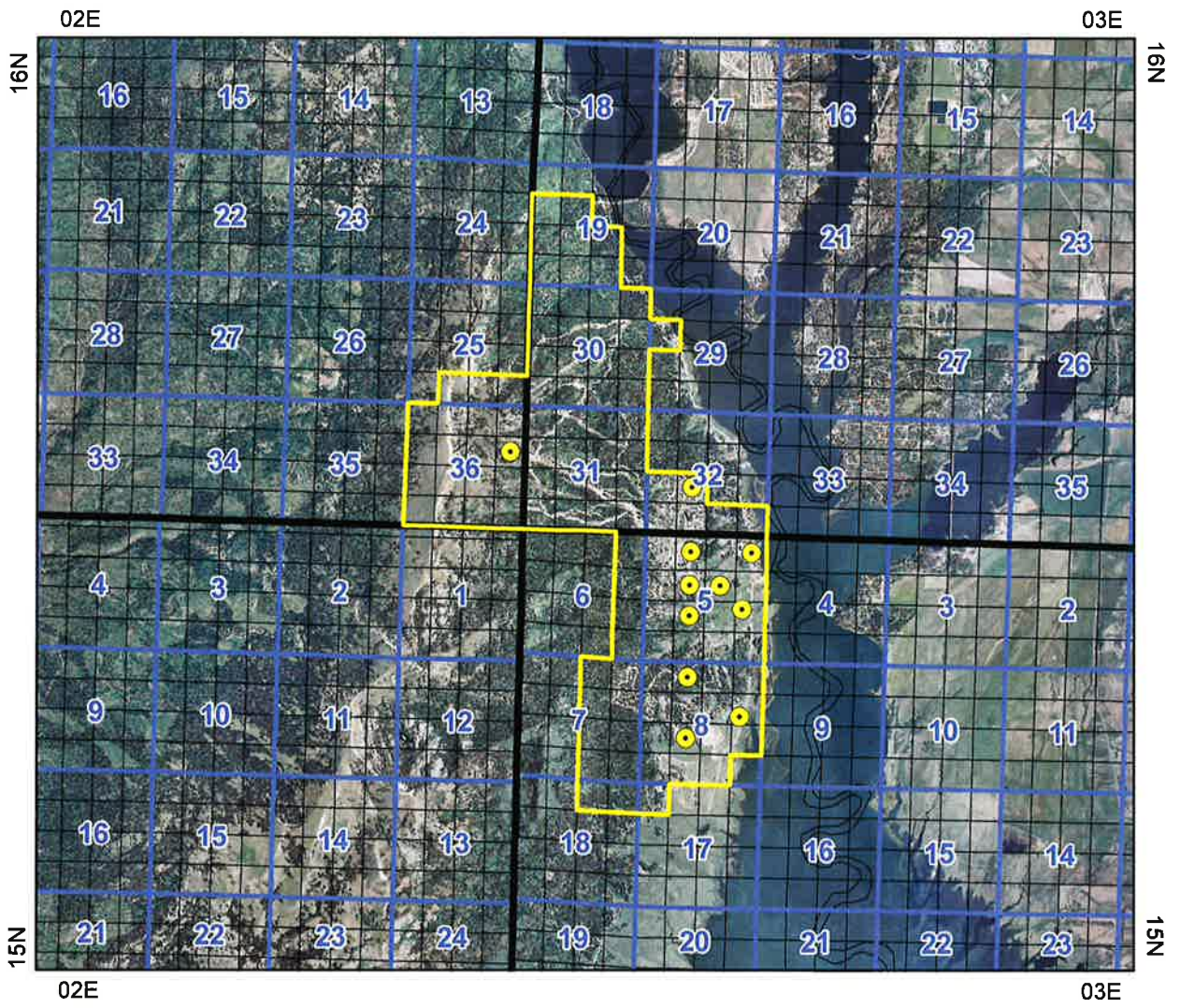
B. Municipal Checklist Item 5: Non-RAFN information



See above for information about ownership of the water right and Permit and current well capacities. THAC and its predecessors have drilled wells capable of producing approximately 13.66 cfs, and that currently pump up to approximately 5.90 cfs to satisfy actual demand within the service area.


The Permit's municipal service area is the proposed place of use and service area for the Application. A map generally depicting the service area is included as Attachment C to the Application.

At full build-out within the service area, THAC anticipates diverting and beneficially using the same quantities of water authorized under the Permit. This would include a peak diversion rate of 8.6 cfs, a maximum diversion volume of 1,248 acre-feet per year, storage reservoirs not exceeding 135 acre-feet in capacity, and diversions to and from storage not exceeding 520 acre-feet per year.

ATTACHMENT C
to Application for Permit in the name of Tamarack
Homeowners Acquisition Company LLC



-  Point of Diversion
-  Water Service Area Boundary (approximate location)
-  Townships
-  PLS Sections
-  Quarter Quarters



Map produced on December 11, 2017

No. W 170872		Due no later than Aug 31, 2017		2. Registered Agent and Address (NO PO BOX)			
Return to: SECRETARY OF STATE 700 WEST JEFFERSON PO BOX 83720 BOISE, ID 83720-0080		1. Mailing Address: Correct in this box if needed. TAMARACK HOMEOWNERS ACQUISITION COMPANY LLC TAMARACK HOMEOWNERS ACQ'N.CO.. 311 VILLAGE DRIVE TAMARACK ID 83615-5014 USA		STEPHEN J LORD 409 W JEFFERSON ST BOISE ID 83702			
NO FILING FEE IF RECEIVED BY DUE DATE				3. <u>New</u> Registered Agent Signature:*			
4. Limited Liability Companies: Enter Names and Addresses of at least one Member or Manager.							
Office Held	Name	Street or PO Address	City	State	Country	Postal Code	
MANAGER	JAN LOCHTENBERG	311 VILLAGE DR PMB 3003	TAMARACK	ID	USA	83615-5014	
MANAGER	BOB FULLMER	311 VILLAGE DR PMB 3003	TAMARACK	ID	USA	83615-5014	
MANAGER	LOUISE FRANCESCONI	311 VILLAGE DRIVE PMB 3003	TAMARACK	ID	USA	83615-5014	
MANAGER	PETER LEWIS	311 VILLAGE DRIVE PMB 3003	TAMARACK	ID	USA	83615-5014	
5. Organized Under the Laws of:		6. Annual Report must be signed.*					
ID W 170872		Signature: STEPHEN J LORD		Date: 10/15/2017			
		Name (type or print): STEPHEN J LORD		Title: ASS'T SEC'Y, COMPANY COUNSEL			
Processed 10/15/2017		* Electronically provided signatures are accepted as original signatures.					

65 - 23750



State of Idaho

DEPARTMENT OF WATER RESOURCES

Western Region • 2735 Airport Way • Boise, Idaho 83705-5082

Phone: (208) 334-2190 • Fax: (208) 334-2348 • Website: www.idwr.idaho.gov

C.L. "BUTCH" OTTER
Governor

GARY SPACKMAN
Director

July 26, 2018

TAMARACK HOMEOWNERS ACQUISITION CO LLC
311 VILLAGE DR
TAMARACK, ID 83615-5014

Application for Permit No. 65-23750

Dear Applicant(s):

The Department of Water Resources has received your water right application. Please refer to the number referenced above in all future correspondence regarding this application.

A legal notice of the application has been prepared and is scheduled for publication in the STAR NEWS on 8/2/2018 and 8/9/2018. Protests to this application may be submitted for a period ending ten (10) days after the second publication.

If the application is protested, you will be sent a copy of each protest. All protests must be resolved before the application can be considered for approval. If the protest(s) cannot be resolved voluntarily, the Department will conduct a conference and/or hearing on the matter.

If the application is not protested, the Department will process your application and notify you of any action taken on the application. If your application is approved, the Department will send you a copy of the permit.

Please contact this office if you have any questions regarding the application.

Sincerely,

A handwritten signature in black ink, appearing to read 'Rachel Neely', with a long horizontal line extending to the right.

Rachel Neely
Administrative Assistant

CC:
MICHAEL P LAWRENCE
GIVENS PURSLEY LLP
601 W BANNOCK ST
PO BOX 2720
BOISE, ID 83701-2720

Neely, Rachel

From: Neely, Rachel
Sent: Thursday, July 26, 2018 12:56 PM
To: 'The Star-News'
Subject: Valley Legal Ad
Attachments: Valley Cover Letter.docx; Valley Legal Ad.docx

Good Afternoon Legal Clerk,

Please see the attached ad for publication on 8/2/2018 & 8/9/2018.

Please confirm these are okay to publish as shown.

Thank you,

Rachel Neely

Administrative Assistant I
IDWR-Western Region
2735 Airport Way Boise, ID 83705
Rachel.Neely@idwr.idaho.gov

July 26, 2018

LEGAL NOTICE DEPARTMENT
STAR NEWS
1000 1ST ST
MC CALL, ID 83638

RE: Application for Permit No. 65-23750

Dear Legal Notice Department:

Please publish the enclosed legal notice on the dates indicated (once a week for two consecutive weekly issues). If you cannot publish the notice on the proposed dates, please contact us immediately.

An affidavit of publication must be submitted to the Department along with the publication bill. Please send the affidavit and bill to this office before 8/20/2018. Your cooperation is appreciated.

Sincerely,

Rachel Neely
Administrative Assistant

Enclosure(s)

The following application has been filed to appropriate the public waters of the State of Idaho:

65-23750

TAMARACK HOMEOWNERS ACQUISITION CO LLC

311 VILLAGE DR

TAMARACK, ID 83615-5014

Points of Diversion L3(NENW) SENW L1(NENE) NESW NESE SWNE L3(NENW) S5 T15N R03E VALLEY County Source GROUND WATER

Point of Diversions SENE NESW S8 T15N R03E VALLEY County Source GROUND WATER

(2) Points of Diversion NENW S8 T15N R03E VALLEY County Source GROUND WATER

(2) Points of Diversion SENE S36 T16N R02E VALLEY County Source GROUND WATER

Point of Diversion NESW S32 T16N R03E VALLEY County Source GROUND WATER

Use: DIVERSION TO STORAGE 01/01 to 12/31 8.6 CFS

Use: MUNICIPAL 01/01 to 12/31 8.6 CFS

Use: MUNICIPAL FROM STORAGE 01/01 to 12/31 520 AF

Use: MUNICIPAL STORAGE 01/01 to 12/31 520 AF

Total Diversion: 8.6 CFS

Date Filed: 12/29/2017

Place of Use:

Municipal, Municipal from Storage, and Municipal Storage uses are limited to applicant's service area.

Applicant's active RAFN permit, 65-22357, may be licensed for less than the permitted capacity of 8.6 cfs. This Non-RAFN application seeks to add capacity to account for any difference between the RAFNs licensed and permitted amount. Net capacity between the RAFN and Non-RAFN will be limited to 8.6 cfs.

Permits will be subject to all prior water rights. For additional information concerning the property location, contact Western Region office at (208) 334-2190; or for a full description of the right(s), please see www.idwr.idaho.gov. Protests may be submitted based on the criteria of Idaho Code § 42-203A. Any protest against the approval of the application(s) must be filed with the Director, Dept. of Water Resources, Western Region, 2735 Airport Way, Boise ID 83705 together with a protest fee of \$25.00 for each application on or before 8/20/2018. The protestant must also send a copy of the protest to the applicant.

GARY SPACKMAN, Director

Published on 8/2/2018 and 8/9/2018