Granite Heights Segregation Plat

A Portion of Government Lot II of Section 6.
Township 8 North. Range 5 East. Boise Meridian.
Boise County. Idaho.

1994

This sketch is for location purposes only. The Company assumes no liability for variations.
PIONEER TITLE COMPANY
of Ada County

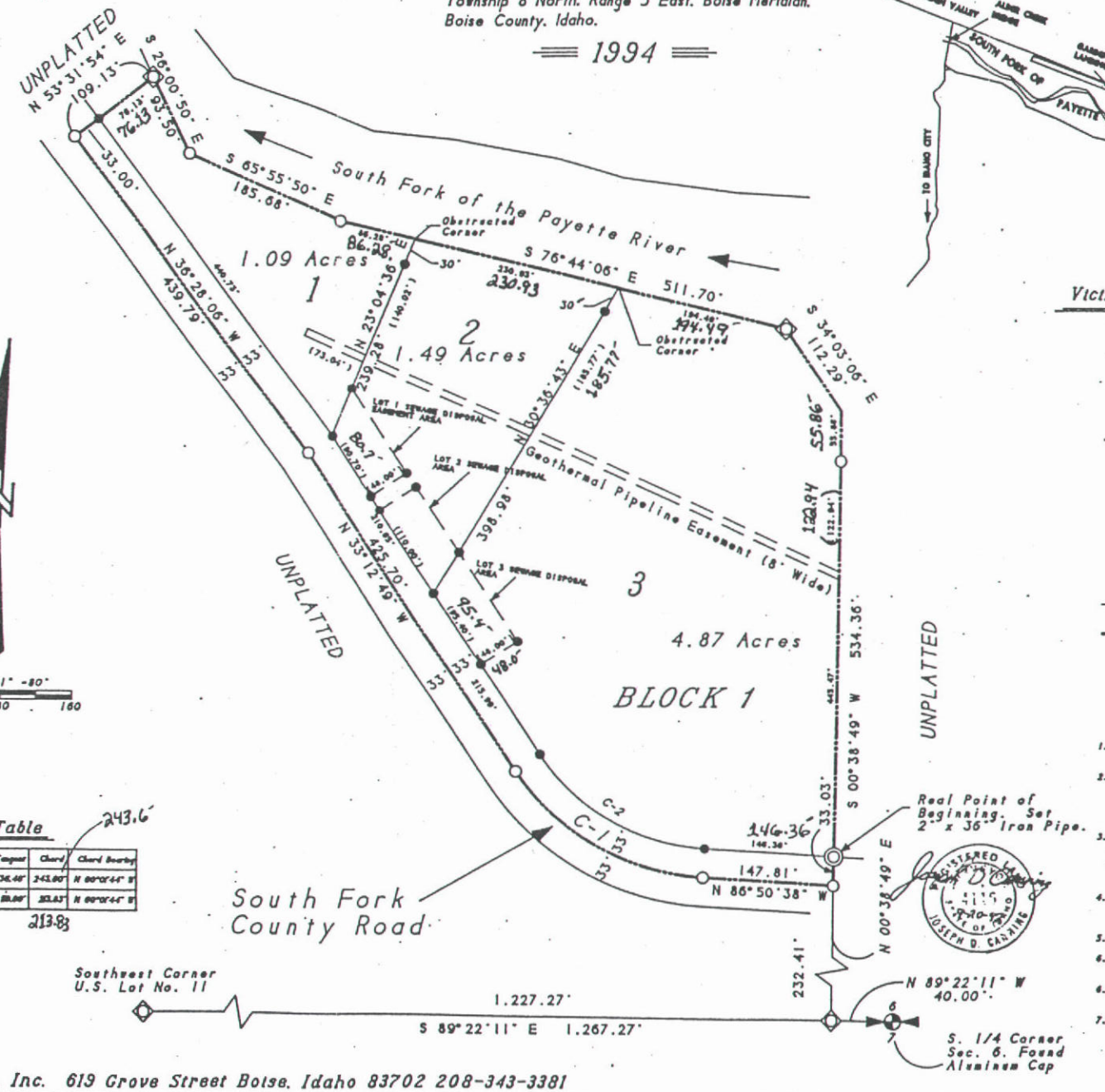

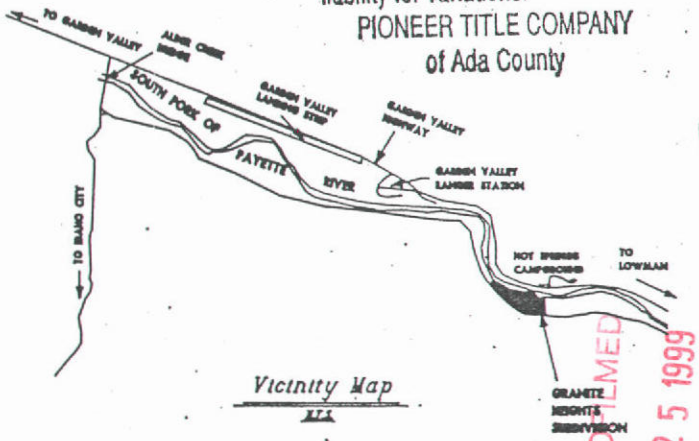

Vicinity Map
N.T.S.

Legend

2	Lot Number
◇	Found 5/8" Steel Pin
○	Set 5/8" x 30" Steel Pin
●	Set 1/2" x 24" Steel Pin
———	Lot Line
——·——	Subdivision Boundary
(122.94')	Easement Distance

Notes

1. The developer shall comply with Idaho Code Section 31-3805, relating to transfer of irrigation water rights.
2. Building setbacks shall be at least:

Front:	35 feet
Rear:	10 feet
Side:	10 feet
Flanking Street:	10 feet

3. A 12 feet utility, irrigation, and drainage easement is hereby reserved inside all lot lines along the South Fork County Road and along subdivision boundary, and a 12 feet easement will be centered on all interior lot lines.
4. Lots areas shall not be reduced without prior approval of appropriate health authority and the Boise County Commissioners.
5. All lot areas are for tax purposes only.
6. Utility and drainage easements along roads may be used as a road right-of-way and for snow removal.
6. A 12 feet sanitary sewer easement is hereby reserved along the South Fork County Road.
7. Wells shall not be located within 100 feet of the Sewage Disposal Area or the Sewage Disposal Easement Area.

Curve Table

No.	Delta	Radius	Length	Tangent	Chord	Chord Bearing
C-1	53°37'40"	270.00'	252.73'	136.48'	243.60'	N 60°02'44" W
C-2	53°37'40"	237.00'	222.04'	119.86'	213.83'	N 60°02'44" W

Sheet 1 of 2
Dwg. No. CAA-920612

B & A Engineers, Inc. 619 Grove Street Boise, Idaho 83702 208-343-3381

MICROFILMED
JUN 25 1999

13. Map of proposed project: show clearly the proposed point of diversion, place of use, section number, township and range number.

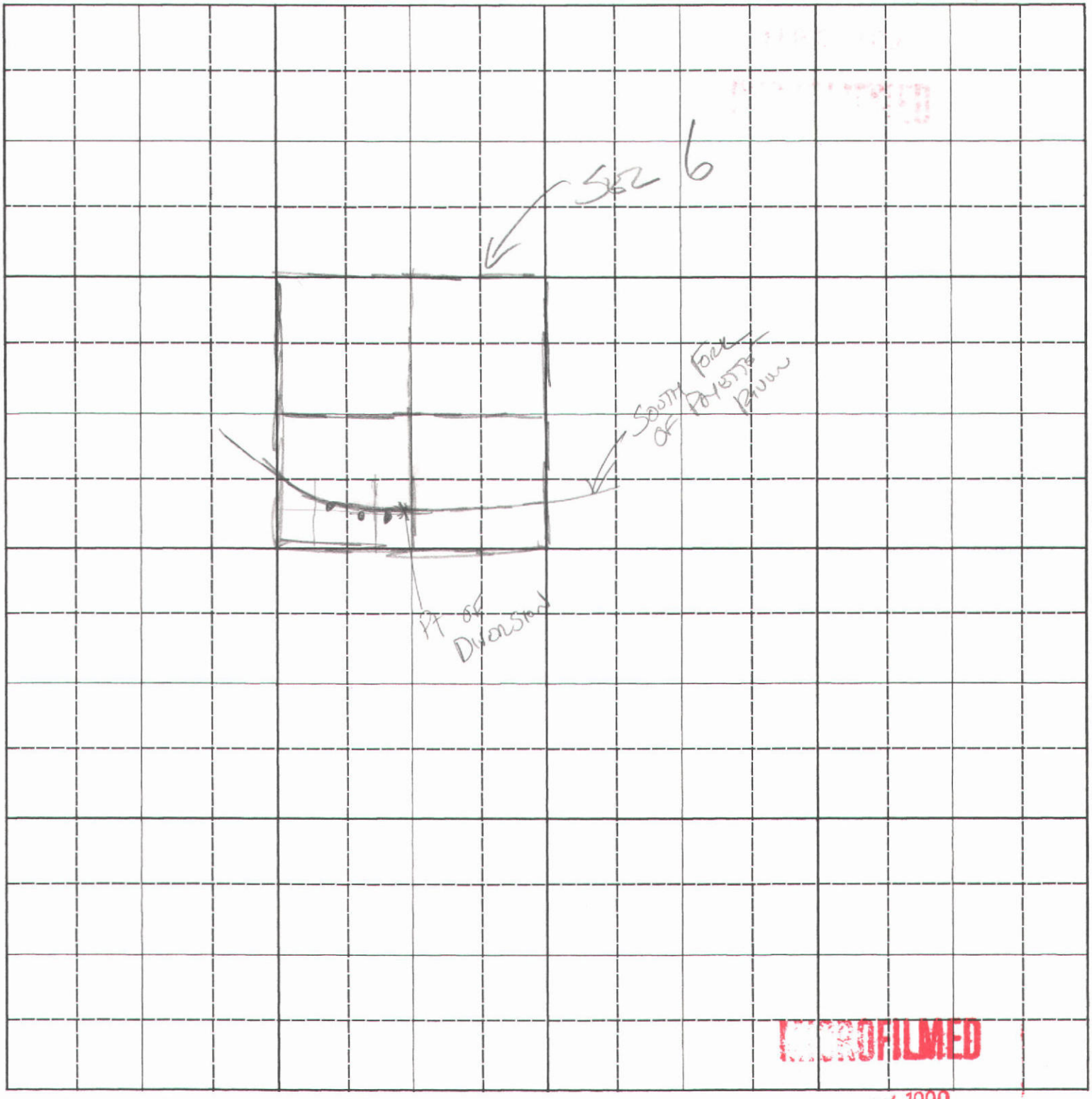

MICROFILMED
1990

Scale: 2 inches equal 1 mile.

BE IT KNOWN that the undersigned hereby makes application for permit to appropriate the public waters of the State of Idaho as herein set forth.

(Applicant)

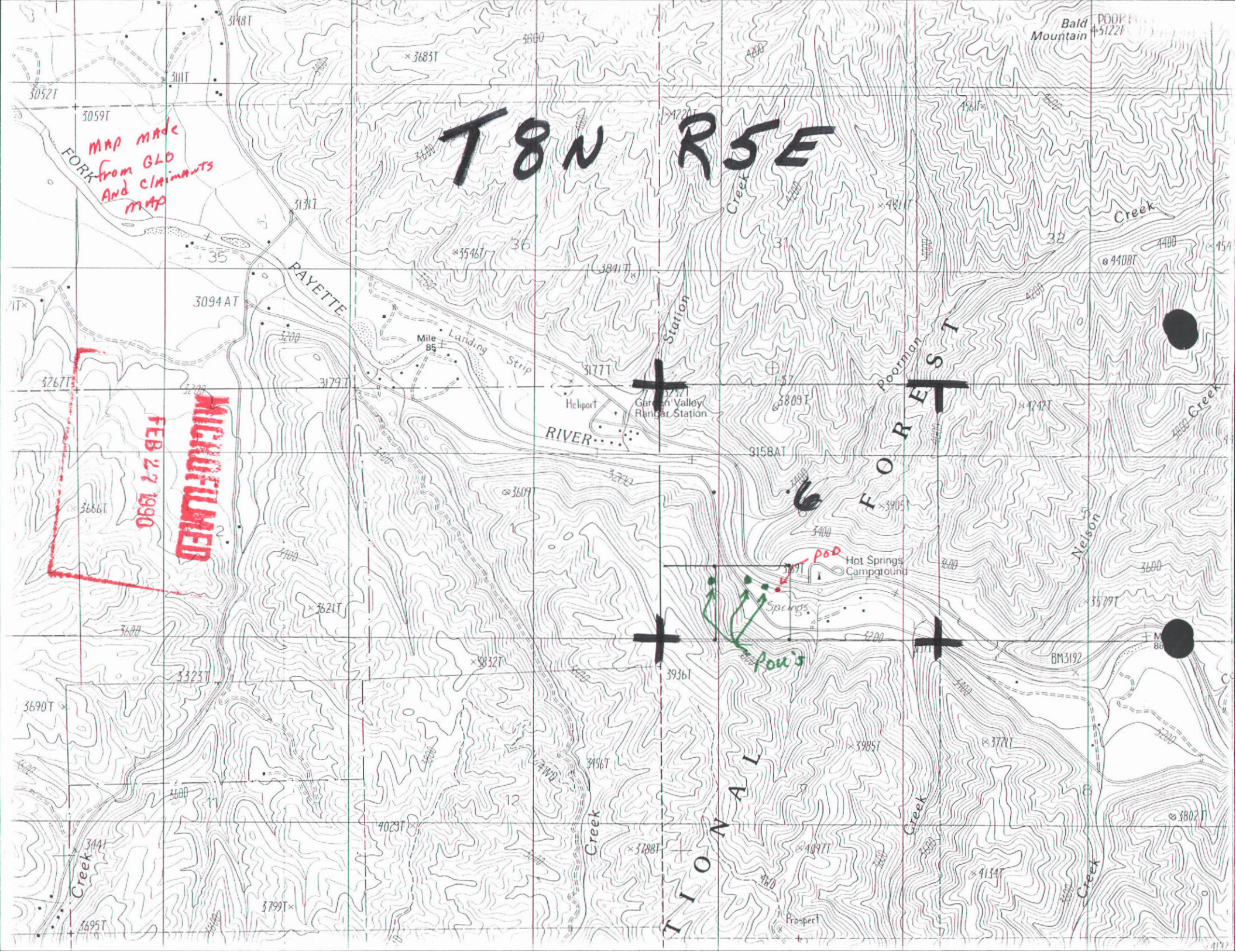
T8N R5E
MAP made from GLO And claimants MAP
MICROFILMED
FEB 27 1990
FORK
PAYETTE
RIVER
Landing Strip
Mile 85
Heliport
Garden Valley Ranger Station
Station
Creek
Poorman
Bald Mountain
POOR
Hot Springs Campground
Springs
POD
Pou's
Nelson
Prospect
FOREST
NATIONAL
BM3192
3094AT
3158AT
3936T
3809T
3441T
4408T
4742T
3579T
3690T
3323T
3621T
3666T
3695T
3799T
4029T
3456T
3985T
3771T
3802T
4097T
4154T
3683T
3546T
3841T
4611T
4561T
4722T
4512T
3052T
3059T
3131T
3177T
3179T
3267T
3609T
3832T
3905T
3311T
3148T

DEPENDEN

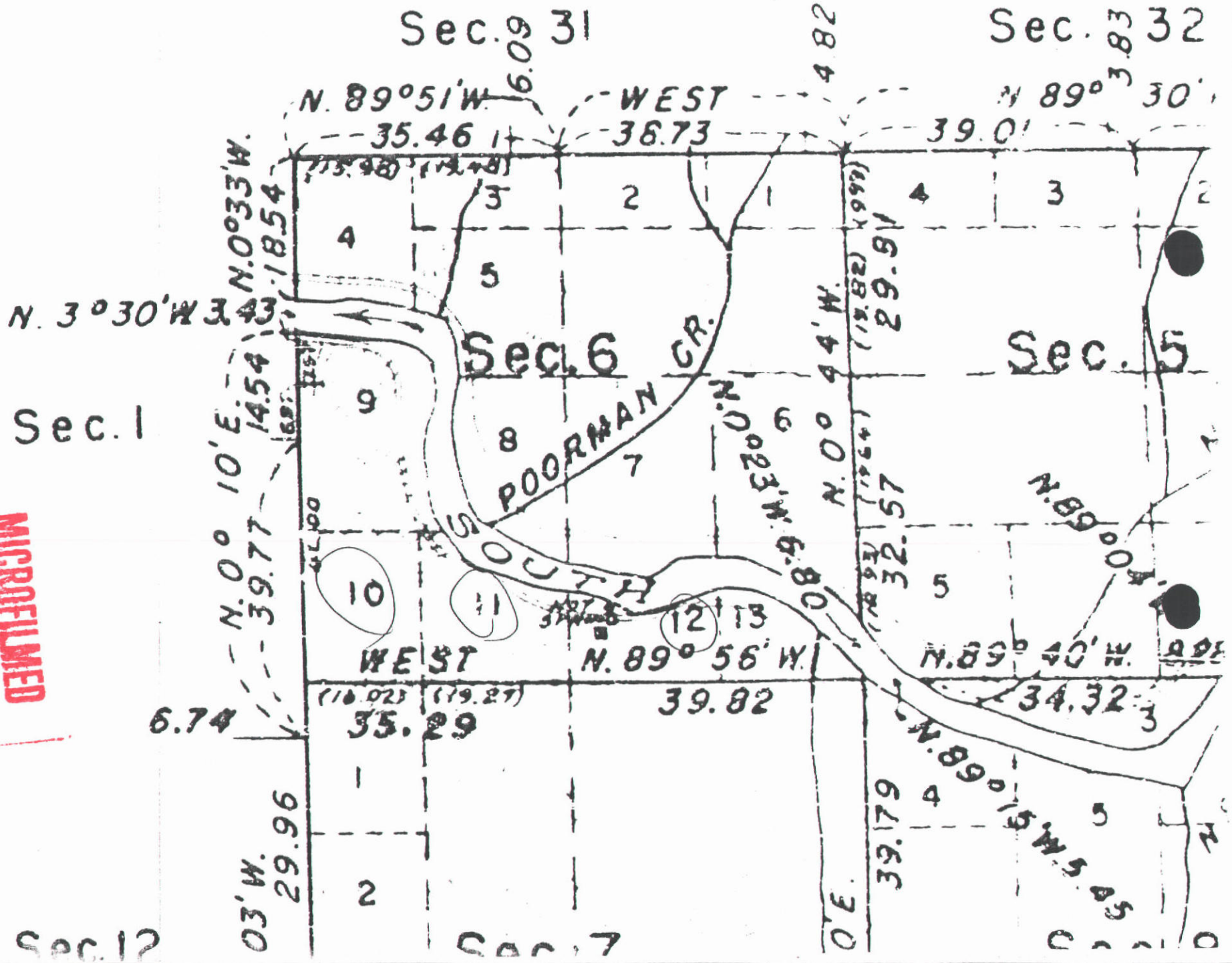

MICROFILMED
FEB 27 1990

SECTION 6, T.8N., R.5E., B.M.
Boise County, Idaho

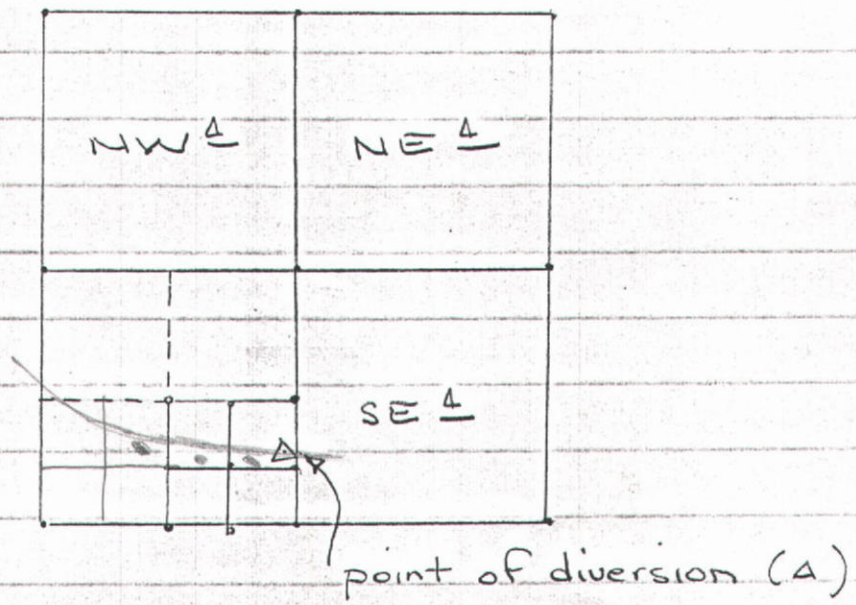

DOMESTIC

NE¼ SE¼ SW¼

MICROFILMED
FEB 27 1990

3. **Delivery System Diagram**: Indicate all major components and distances between components. Indicate weir size/ditch size/pipe i.d. as applicable.

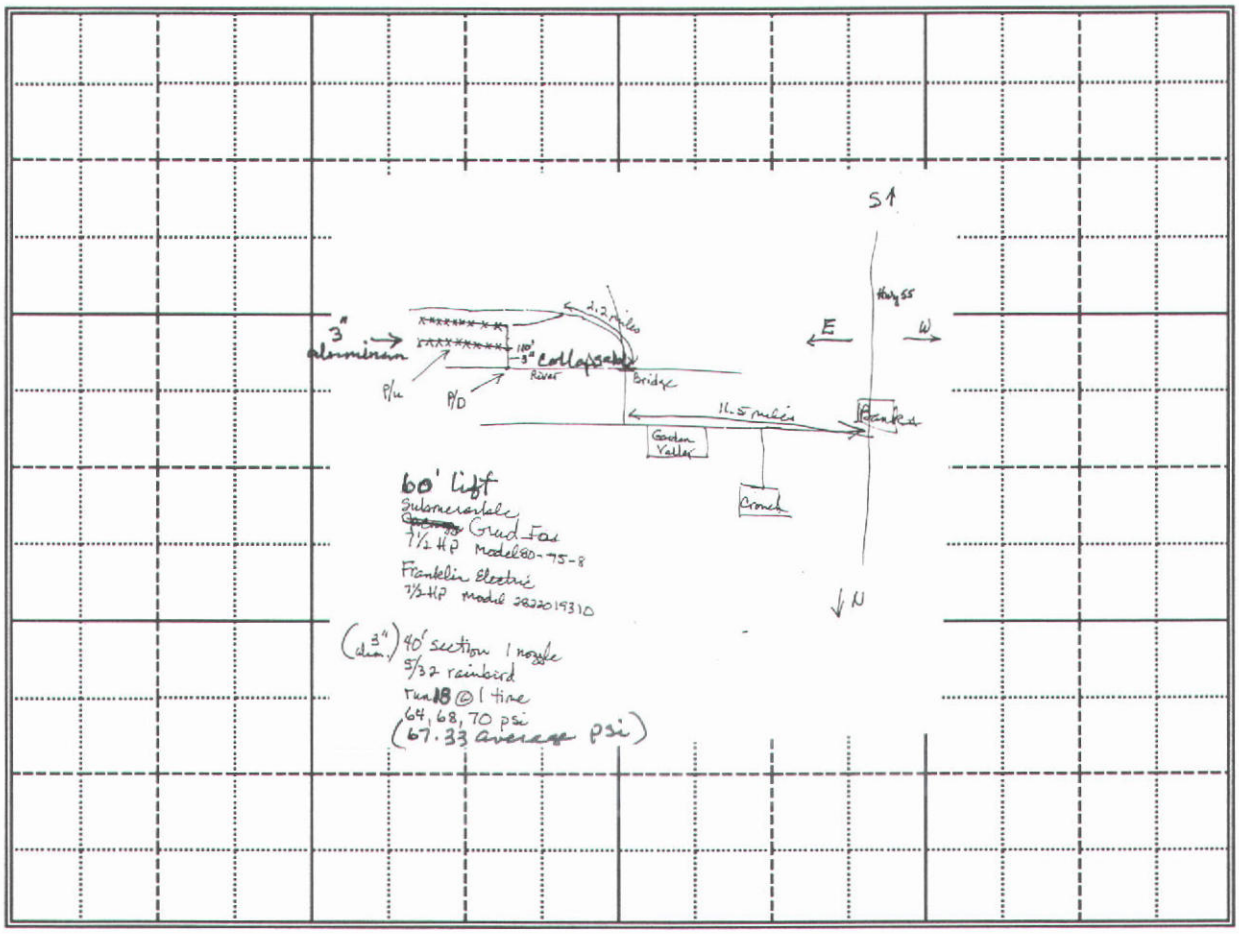

Scale: 1" = _____.

✓ Copy of USGS Quadrange Attached Showing location(s) of point(s) of diversion and place(s) of use (required).

N/A Aerial Photo Attached (required for irrigation of 10+ acres)

✓ Photo of Diversion and System Attached

4.

Well or Diversion Identification No.*	Motor Make	Hp	Motor Serial No.	Pump Make	Pump Serial No. or Discharge Size
	Franklin Electric	7½		Grundfos	3"
	2822019310			model #	
				80-75-8 (805)	

*Code to correspond with No. on map and aerial photo

D. FLOW MEASUREMENTS

1.

Measurement Equipment	Type	Make	Model No.	Serial No.	Size	Calib. Date

2. **Measurements:** _____

RECEIVED
DEC 21 1995

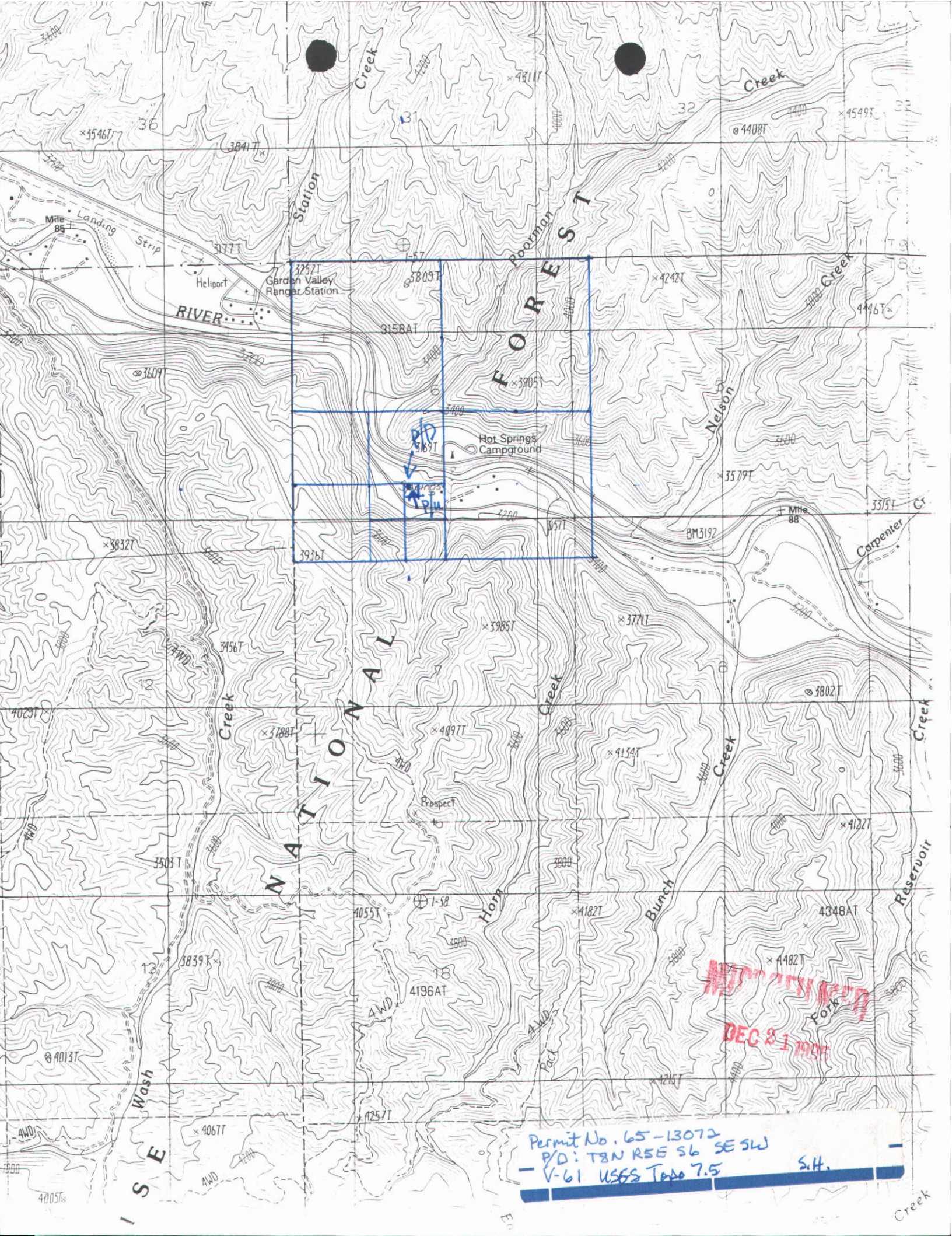

Permit No. 65-13072
P/D: T8N R5E S6 SE SW
V-61 USGS Topo 7.5 S.H.

65-13072

P/D:

Grundfos submersible
7½ HP pump
model # 80-75-8 (80S)
Franklin Electric
2822019310
110' 3" collapsable
pipe to 3" aluminum
hand line
60' lift

P/U:

1½ acres irrigation
stockwater (3 horses)
Domestic (clean up)

3" aluminum
40' sections
1 nozzle (5/32") per
section
run 18 nozzles @
1 time
67.33 average psi

MICROFILMED

DEC 21 1995

Form 42-248/42-1409(6) February 3, 1997

RECEIVED
JUN 15 1999
Department of Water Resources

RECEIVED
JUN 11 1999
WATER RESOURCES
WESTERN REGION

STATE OF IDAHO
IDAHO DEPARTMENT OF WATER RESOURCES
NOTICE OF CHANGE OF WATER RIGHT OWNERSHIP

Please print or type. Attach pages with additional information. Instructions are on the back of this page. Incomplete forms will be returned.

1. Water Right or Adjudication Claim No(s).: 05-13072B

2. The following **REQUIRED** information must be submitted with this form:

   A. A copy of the most recent **DEED, TITLE POLICY, CONTRACT OF SALE** or other legal document indicating your ownership of the property and water rights or claims in question, **WITH ATTACHED LEGAL DESCRIPTION**.

   AND

   B **PLAT OF PROPERTY** or **SURVEY MAP** for parcel of ten acres or less (These are usually attached to your deed or on file with the county.)

   OR

   C. For water rights or adjudication claims involving ten or more irrigated acres, a USDA Farm Service Agency **AERIAL PHOTO** with irrigated acres outlined and point(s) of diversion clearly marked

3. Name and Address of Former Owner/Claimant: Tim Cox
   PO Box 15402 Boise, ID 83715

4. New Owner/Claimant(s): MILK Nemeroff
   Name Connector (Check one): [ ] and, [ ] or, [ ] and/or
   New Mailing Address: 5144 Trimble Rd
   City, State and ZIP Code: Atlanta, GA 30342
   New Telephone Number: (404) 256-1272

5. Date you acquired the property: 12/10/98

6. **If you have acquired only a portion of the former owner's property**, IDWR may need to split the water right(s) or adjudication claim(s). If this applies, describe in detail your portion of each water right or adjudication claim in the spaces below. If necessary, attach additional pages.

   Number of acres you irrigate _____ Number and type of stock _____

   Diversion rate in CFS _____ Number of homes _____ Other uses _____

   If a water right or adjudication claim is being split and you are not sure how to identify your portion of the original right or claim, please contact the nearest IDWR office for assistance.

7. Signature of New Owner or Claimant(s) _____

   Corporations or other organizations must submit a list of directors and/or officers demonstrating authority to sign this form.

8. For Snake River Basin Adjudication Claims: Please attach a Notice of Appearance completed by your attorney, if you wish IDWR to correspond with him or her for all matters related to your claims.

MICROFILMED
JUN 2 - 1999

INSTRUCTIONS

This form has been prepared to assist new owners of property to comply with the requirements of Sections 42-248 and 42-1409(6), Idaho Code. Section 42-248 requires certain property holders to notify the Department of Water Resources (IDWR) of any change in mailing address or ownership of all or part of a water right record on file with IDWR. Section 42-1409(6) provides that new property owners must notify IDWR of any change in ownership of a water right during an adjudication of water rights. Required claims may be filed by a new owner

Separate brochures are available from IDWR describing the adjudication of water rights and the requirement to notify IDWR of changes in ownership Please contact your nearest IDWR office, or call 1-800-451-4129, if you would like more information or need help completing this form. Please attach additional sheets to the form if you require additional space to describe or explain any of the items on the form.

1. If there are water rights associated with the property, the seller should be able to provide you with the water right or adjudication claim number(s). Please enter these number(s) at **Item 1.** If you or the seller believes there are water rights for the property but the numbers are unknown, you may wish to contact IDWR for assistance in identifying the water rights for the property in question. If claims for the rights are required, and have not been filed, IDWR will so advise you

2. The information described at **Item 2** is required, since IDWR cannot process the requested change without documentation of ownership. The preferred types of documentation are shown; contact IDWR if you have difficulty obtaining this information. Do not obtain a new survey for purposes of this form before contacting IDWR.

3 Please provide the name and address of the former owner of the water right and/or adjudication claim at **Item 3.**

4 .The name, mailing address, and telephone number of the new owner(s) is entered at **Item 4.** Please indicate the relationship between multiple owners by using the connector 'and', 'or', or 'and/or'. If an 'and' is used, all parties must sign this form If an 'and/or' or 'or' is used, all parties may sign. However, only one of the named parties is required to sign.

5. At **Item 5,** please provide the date the property in question was acquired. This may be the date of "closing" in the case of a real estate transaction or the date of court order for other types of ownership changes.

6. You may be purchasing only a portion of the total water right held by the seller. This means the water right held by the seller may be "split" to provide your share of the right in question. Be sure to include a description of the portion of the water right you have purchased at **Item 6.**

   Please provide as much detail as possible concerning your water right include the number of homes, irrigated acreage if more than 1/2 acre is irrigated, type and number of stock if your right is for stockwater, etc. In the absence of information to the contrary, IDWR will assume the intent is to split the rights *proportionately.*

7. The new owner(s) must sign the form in the space(s) provided at **Item 7.** Corporations and other organizations must submit a list of directors or officers demonstrating the authority of the director or officer to sign the form.

8 There is no filing fee. When complete, you should retain a copy and return the original of the form to the IDWR office nearest you:

IDWR Western Region
2735 Airport Way
Boise, ID 83705-5082
(208) 334-2190

IDWR Southern Region
1341 Fillmore St., Suite 200
Twin Falls, ID 83301-3380
(208) 736-3033

IDWR Northern Region
1910 Northwest Blvd., Suite 210
Coeur d'Alene, ID 83814-2615
(208) 769-1450

IDWR Eastern Region
900 N. Skyline Dr., Suite A
Idaho Falls, ID 83402-1718
(208) 525-7161

P174224 DSI/CS

WARRANTY DEED

(INDIVIDUAL)

FOR VALUE RECEIVED JAMES R. COOK AND NINA M. WALKER, HUSBAND AND WIFE

Grantor s , do hereby grant, bargain, sell and convey unto MARK NEMEROFF, A MARRIED MAN

the Grantee , whose current address is: 5144 TRIMBLE ROAD, ATLANTA, GA 30342
the following described real property in BOISE County, State of Idaho, more particulary described as follows, to-wit:
LOT 2, BLOCK 1 GRANITE HEIGHTS SEGREGATION PLAT, ACCORDING TO THE PLAT THEREOF RECORDED MAY 26, 1994 AS INSTRUMENT NO 151866, RECORDS OF BOISE COUNTY, IDAHO.

171286

INST# 171286
REQUEST Mtn View
98 DEC 10 PM 4:37
BOISE COUNTY RECORDER
BY SWilliams
TYPE Deed FEE 3.00/ck

TO HAVE AND TO HOLD the said premises, with their appurtenances unto the said Grantee , and Grantee heirs and assigns forever. And the said Grantor s do hereby covenant to and with the said Grantee , the Grantor s are the owner s in fee simple of said premises, that said premises are free from all encumbrances, EXCEPT those to which this conveyance is expressly made subject and those made, suffered or done by the Grantee ; and subject to reservations, restrictions, dedications, easements, rights of way and agreements, (if any) of record, and general taxes and assessments, (includes irrigation and utility assessments, (if any) for the current year, which are not yet due and payable, and that Grantor s will warrant and defend the same from all lawful claims whatsoever

Dated: 12/10/98

JAMES R. COOK

NINA M. WALKER

MODIFIED
JUN 25 1999

STATE OF IDAHO County of ADA , ss.

On this 10 day of December in the year of 1998 , before me DIANNA L. STORK , a notary public, personally appeared JAMES R. COOK AND NINA M. WALKER , known or identified to me to be the person s whose name s are subscribed to the within instrument, and acknowledged to me that they executed the same

DIANNA L. STORK NOTARY STATE OF IDAHO

Residing at Meridian, ID
Notary Public
Residing at MERIDIAN, IDAHO
My Commission Expires: JANUARY 23, 2002

Granite Heights Segregation Plat

PIONEER TITLE COMPANY
821 W STATE ST.
BOISE, ID 83702

CERTIFICATE OF OWNERS

KNOW ALL MEN BY THESE PRESENTS: That Gary F. Glauser and Marlo Ringledoff do hereby certify that they are the owners of a certain tract of land to be known as GRANITE HEIGHTS Segregation, that the lots within this subdivision are not presently served by any approved drinking water system, but will be served by individual wells, and intend to include the following described land in this subdivision plat:

A portion of government Lot 11 of Section 6, Township 8 North, Range 5 East, Boise Meridian, Boise County, Idaho, being more particularly described as follows:

Commencing at the South Quarter Corner of said Section 6; thence N89°22'11"W, 40.00 feet along the southerly boundary of said Government Lot 11 to a 5/8" steel pin; thence N00°38'49"E, 265.44 feet to the Real Point of Beginning:

Thence returning N00°38'49"W, 33.03 feet;
Thence N86°50'38"E 147.81 feet;
Thence 252.73 feet along a curve deflecting to the right, with a radius of 270.00 feet, a central angle of 53 37'49", a long chord of 243.60 feet and a long chord bearing of N60°01'44"W;
Thence N33 12'49"W, 425.70 feet;
Thence N36 28'06"W, 439 79 feet;
Thence N53°31'54"E, 109.13 feet;
Thence N26°00'50"E, 93.50 feet;
Thence S63°33'30"E, 183.68 feet;
Thence S76°44'06"E, 311.70 feet;
Thence S34°03'06"E, 112.39 feet,
Thence S00°38'49"W 501.33 feet to the Real Point of Beginning

Comprising 5 3969 Acres, more or less.

The street shown on this plat (South Fork County Road) shown on this plat is hereby dedicated to the public; the easements shown on this plat are not dedicated to the public, but the right to use said easements is hereby reserved for the uses specifically depicted on the plat, and for any other purposes designated hereon, and no permanent structures are to be erected within the lines of said easements.

IN WITNESS WHEREOF: We have hereunto set our hands this 22 day of July, 1992.

Gary F Glauser
Gary F Glauser

Marlo Ringledoff
Marlo Ringledoff
Who Acquired Title as Marlo Ringledoff Glauser

ACKNOWLEDGEMENT

State of Idaho)
) ss.
County of Boise)

On this 22nd day of July, 1992, before me, the undersigned, a notary public in and for said State, personally appeared Gary F. Glauser and Marlo Ringledoff, known or identified to me to be the persons whose names are first above written and acknowledged to me that they executed the same.

IN WITNESS WHEREOF, I have set my hand and seal the day and year in this certificate first above written.

Notary Public for Idaho
Residing in Meridian Valley, Id
My Commission Expires 9-1-94

CERTIFICATE OF SURVEYOR

I, Joseph D Canning, do hereby certify that I am a registered Land Surveyor, licensed by the State of Idaho, and that this plat of GRANITE HEIGHTS Segregation, as described in the Certificate of Owners and as shown on the attached plat, was drawn from an actual survey made on the ground under my supervision and accurately represents the points platted thereon, and is in conformance with the State of Idaho Code, Title 50, Chapter 13 relating to plats and surveys and conforms to Boise County Subdivision Ordinance 86-2, Chapter 4, Section 6, relating to subdivisions of land in Boise County.

Joseph D. Canning P.L.S. No. 5216
7-20-92

APPROVAL OF CENTRAL DISTRICT HEALTH DEPARTMENT

Sanitary restrictions of this Segregation Plat are hereby removed according to the letter of approval on file with the Boise County Recorder or his/her agent.

Martin O. Jones, EHS
Date 3-23-94

APPROVAL OF BOARD OF COUNTY COMMISSIONERS

Accepted and approved this _____ day of _____, 1994, by the Board of County Commissioners of Boise County, Idaho.

Commission Chairman

MICROFILMED
JUN 2 3 1994

APPROVAL OF COUNTY SURVEYOR

I the undersigned County Surveyor in and for Boise County Idaho, do hereby certify that I have checked this plat and that it is in compliance with Title 50, Chapter 13, Idaho Code, relating to plats and surveys, and is also in compliance with Boise County Subdivision Ordinance 86-2, Chapter 4, Section 6, relating to subdivisions of land in Boise County.

Boise County Surveyor 4-5-94

REGISTERED PROFESSIONAL LAND SURVEYOR
4-5-94
STATE OF IDAHO
CLYDE FORTEN

CERTIFICATE OF COUNTY TREASURER

I, the undersigned, County Treasurer in and for the County of Boise, State of Idaho, per the requirements of Idaho Code 50-1308, do hereby certify that any and all current and/or delinquent county property taxes for the property included in this subdivision plat have been paid in full This certificate is valid for the next thirty (30) days.

CERTIFIED
COUNTY TREASURER

Boise County Treasurer
April 11, 1994
Date

CERTIFICATE OF COUNTY RECORDER

State of Idaho)
)ss.
County of Boise)

Instrument No. _____

I hereby certify that this instrument was filed at the request of _____ at _____ minutes past _____ o'clock _ M , this _____ day of _____,1994 in my office, and was duly recorded in book _____ of Subdivision Plats at Pages _____ and _____.

Fee. _____

Deputy

Ex-Officio Recorder

CERTIFICATE OF COUNTY ASSESSOR

I, the undersigned County Assessor in and for the County of Boise Idaho per the requirements of Idaho Code do hereby certify that this platting is acceptable for assessing and tax purposes.

CERTIFIED
BOISE COUNTY ASSESSOR

DATE

Granite Heights Segregation Plat

A Portion of Government Lot II of Section 6, Township 8 North, Range 5 East, Boise Meridian, Boise County, Idaho.

1994

This sketch is for location purposes only. The Company assumes no liability for variations.
PIONEER TITLE COMPANY of Ada County

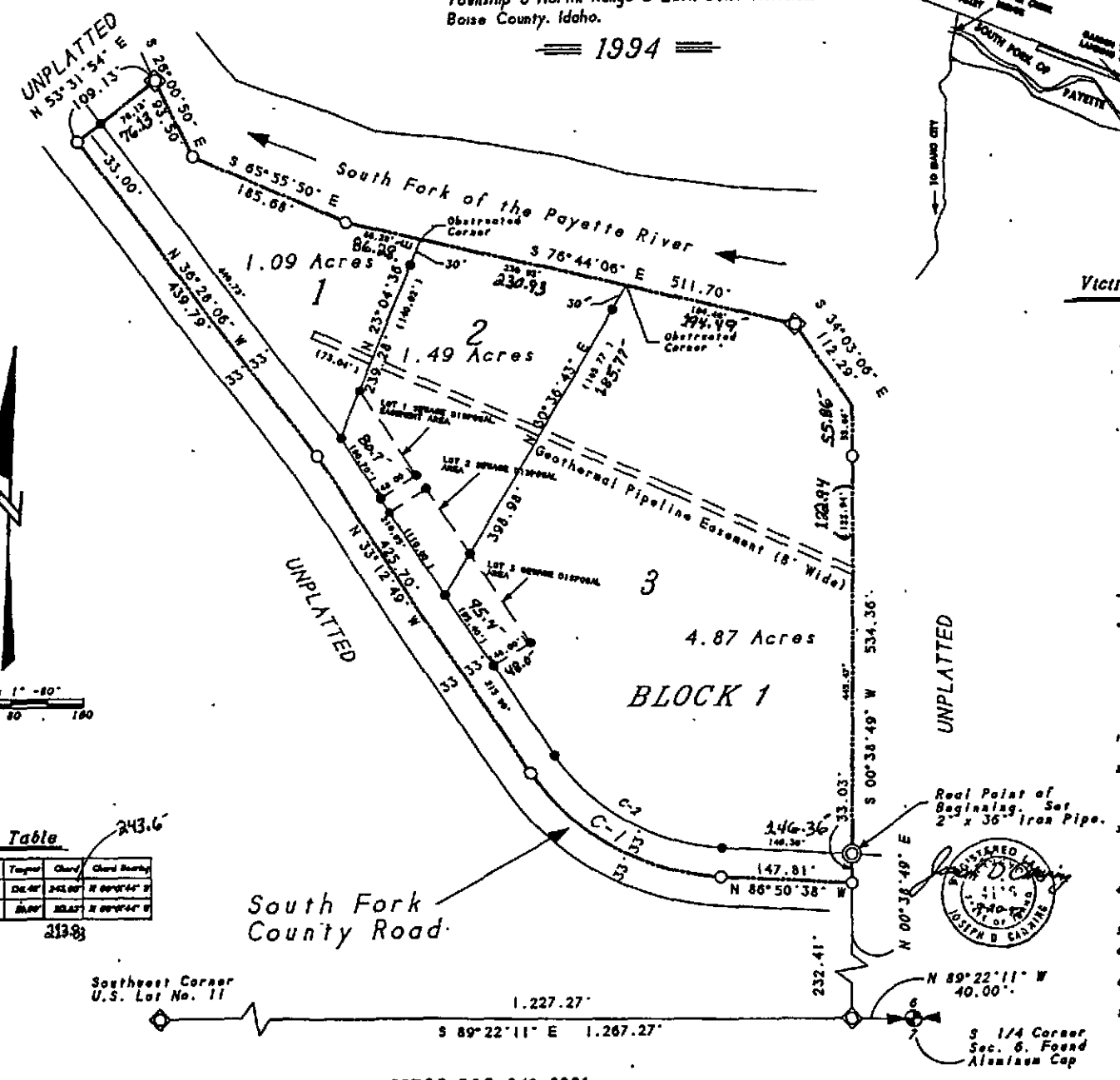

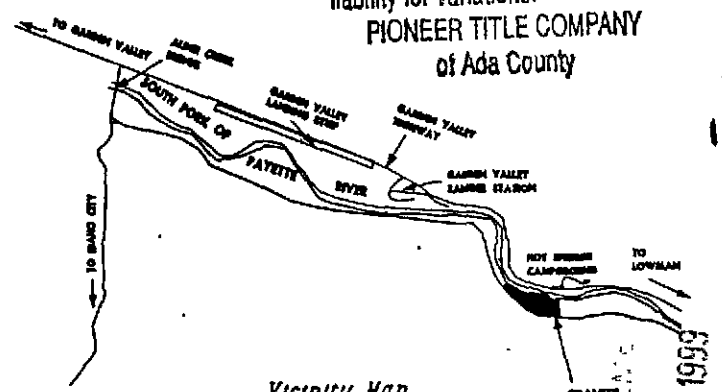

Vicinity Map
N.T.S.

Curve Table

No.	Delta	Radius	Length	Tangent	Chord	Chord Bearing
C-1	53°37'40"	270.00'	252.72'	136.48'	243.60'	N 60°07'44" W
C-2	53°37'40"	237.00'	222.04'	119.90'	213.93'	N 60°07'44" W

Legend

2	Lot Number
◇	Found 5/8" Steel Pin
○	Set 5/8" x 30" Steel Pin
●	Set 1/2" x 24" Steel Pin
———	Lot Line
——·——	Subdivision Boundary
(122.94')	Easement Distance

Notes

1. The developer shall comply with Idaho Code Section 31-3805, relating to transfer of irrigation water rights.
2. Building setbacks shall be at least:
   Front: 35 feet
   Rear: 10 feet
   Side: 10 feet
   Flanking Street: 10 feet
3. A 12 foot utility, irrigation, and drainage easement is hereby reserved inside all lot lines along the South Fork County Road and along subdivision boundary. And a 12 foot easement will be centered on all interior lot lines.
4. Lots areas shall not be reduced without prior approval of appropriate health authority and the Boise County Commissioners.
5. All lot areas are for tax purposes only.
6. Utility and drainage easements along roads may be used as a road right-of-way and for snow removal.
6. A 12 foot sanitary sewer easement is hereby reserved along the South Fork County Road
7. Wells shall not be located within 100 feet of the Sewage Disposal Area or the Sewage Disposal Easement Area.

Sheet 1 of 2
Dwg. No. CAA-920812

B & A Engineers, Inc. 619 Grove Street Boise, Idaho 83702 208-343-3381

MICROFILMED JUN 25 1999

WATER RIGHT SUMMARY

ACTION	RIGHT NO.	NAME	AMOUNT CFS
~~ORIGINAL APPLICATION~~	~~65-13072~~	~~Glauser, Gary~~ ~~Glauser, Marlo~~	~~0.08~~
Partial Assignment	65-13072A	Glauser, Gary Glauser, Marlo	0.07
Partial Assignment	65-13072B	Cook, James R Walker, Nina M	0.01

11/19/96

MICROFILMED
DEC 1 1 1996

Form 42-1409(7)

NEW PROPERTY OWNER
NOTICE OF CHANGE OF WATER RIGHT OWNERSHIP

Please print or type
(see instructions on back of page)

DATE OF CLOSING: 8/26/96

LEGAL DESCRIPTION OF PROPERTY: Township 8 N. Range 5 E.
Section 6, ____ 1/4 of ____ 1/4 of ____ 1/4, Govt. Lot 11, BM.
Lot ____, Block, 1, Subdivision/Townsite Lot 2 Granite Heights Sub.
If you have additional legal descriptions, please attach separate sheet.

[ ] Served Only by a Public Service Water Supply (all water is received from a city or company who maintains water supply system, owns the water right, and bills the customer on a regular basis)

[ ] Water Right Number(s) Assigned by IDWR: 65-13072

[ ] Name and Address of Former Owner/Claimant(s)(Seller):

[ ] New Owner/Claimant (Purchaser): James R. Cook and Nina M. Walker

[ ] New Mailing Address: P.O. Box 15402
Boise ID 83715

[ ] New Telephone Number: (208) 853-3747

[ ] Does the change in ownership result in a splitting of the water right owned/claimed? X yes ___ no
If yes, then describe the portion of the water right that is now owned/claimed by the new owner:
23.04% of original water right

[ ] Attach proof of ownership, describe proof attached: Warranty Deed

(proof of ownership must describe either the property conveyed or include the claim number. Proof of ownership is not required if this form is signed by the former owner/claimant.)

[ ] Signature of New Owner/Claimant(s): James R Cook Date 9/19/96
Date ____

[ ] Signature of Former Owner/Claimant(s): Date ____
Date ____

(Signature of former claimant(s) is not required if proof of ownership is attached.)

FOR IDWR USE ONLY:
Initial Review and Data-Entry
Date: **By:**
Further Action Needed:

Further Action Taken
Date: **By:**
Final Review and Data-Entry
Date: **By:**
Claim Numbers of Split, if any:

MICROFILMED
DEC 23 1996

Original to be mailed to Idaho Department of Water Resources
Copies to Former Owner and New Owner

INSTRUCTIONS

This form has been prepared to assist new owners of property to comply with the requirements of Section 42-1409(7), Idaho Code. This statute provides that new property owners notify the Department of Water Resources (IDWR) of any change in ownership of a water right during an adjudication of water rights, and if a claim for the water right has not been filed to file the needed claim(s).

Separate brochures are available from IDWR describing the adjudication of water rights and the requirement to notify IDWR of changes in ownership. If you would like any of these brochures or if you have questions about completing this form please contact your nearest office of IDWR or you may call 1-800-451-4129 (toll-free).

The first line of the form asks for the date of closing so IDWR will have a record of the effective date of the property transfer.

The second line of information requires the legal description of the property being transferred. This information is **ESSENTIAL** and should be available from the documents that will be present at the time of closing. The first two lines of the legal description **MUST** be completed. IDWR's records are based upon legal descriptions using township, range, section and fractions of a section descriptions, and this information must be included on the form. If you also have available a legal description based upon a townsite or subdivision and lot and block number, please also include this additional information. A lot and block legal description is **NOT** a substitute for the township, range, section and fraction of a section description.

After completing the legal description, if all water is supplied by a public service water supply you may check the first box; complete the name, address and telephone information for yourself, the new owner; sign the form in the space provided and return the form to the IDWR office nearest you.

If there are water rights associated with the property, the seller should be able to provide you with the water right number(s). The water right number(s) for the property are to be put in the space provided at the second box on the form. If you or the seller believe there are water rights for the property but the numbers are unknown, then you may wish to call or come into an office of IDWR for assistance in identifying the water rights for the property involved. If claims for the property have not been filed you will be so advised by IDWR.

After the water right number(s) for the property has been entered on the form, complete the name and address information for **BOTH** the former owner/seller and for yourself, the new owner, in the spaces provided. Please also include your telephone number. If the property you have purchased is only part of the property owned by the former owner/seller, you may be purchasing only part of the total water right held by the seller. This means the water right held by the seller must be split so you get your proportionate share of the water right. Be sure to include a description of the portion of the water right you have purchased. The seller should be able to help you describe the portion of the water right for the property you have purchased.

If the former owner/seller will sign the form and the seller is shown as the claimant of the water right in IDWR's records, then you do not need to attach proof of ownership of the land or the water right. The seller should know if the original claim was filed by him, or if the seller has filed a change in ownership so the seller is shown as the claimant of the water right in IDWR's records. If the seller is not going to sign the form then you must attach some proof of ownership of the property described at the top of the form or proof of ownership referencing the specific water right(s) for the property.

The new owner must sign the form in the space provided. If the former owner/seller is available to sign the form please do so in the space provided.

When complete, the new owner and the former owner/seller should each retain one of the copies and return the original of the form to IDWR. You may return the form to the IDWR office nearest you or to: Idaho Department of Water Resources, Statehouse Mail, Boise, ID 83720-9000, Attention: Adjudication Bureau.

MICROFILMED
DEC 2 3 1996

P- 150804CB

161834

REQUEST

96 AUG 27 PM 3:13

BOISE COUNTY RECORDER

BY Sue Helen

25 August 1996

Re: Water Rights for Lot 2 Granite Heights Sub. A portion of Tract F Government Lot 11. FEE 0300/CR

1). Marlo and Gary Glauser hereby agree to transfer 23.04% of our irrigation water right allotment for irrigation purposes out of the South Fork of the Payette River T8N R5E Sec.6 Lot 11 SESW (amount in accordance with acreage ie. 6.5=100%, So the total alloted portion equals 23.04%), to Jim Cook and Nina Walker.

a). Water Right # 65-13072

2). In exchange for the pro-rated share of the water, we the buyers, grant an easement for the current diversion point described on file with Water Resources Board.

3). Jim Cook and Nina Walker grant use of surplus hot water from Granite Heights lot #2 to Marlo and Gary Glauser. We understand that an easement will have to be agreed on after Jim Cook and Nina Walker design their hot water system..

4). Marlo and Gary Glauser, grant non exclusive use of the irrigation equipment and pump, and will share in the cost of maintenance and utilities in proportion to how much each party uses such equipment.

5). Buyers have a copy, and have read Department of Water Resources Water Right Profile Report dated 16 August, 1996. No. 65-13072.

6). The use of the irrigation equipment will not be transferrable to subsequent owners without the express permission of Marlo and Gary Glauser.

Buyer 8/26/96 Date — Seller 8/24/96 Date

Buyer 8/26/96 Date — Seller 8/26/96 Date

ACKNOWLEDGMENT - Individual

STATE OF Idaho, County of Ada, ss.

On this 23rd day of August, in the year of 1996, before me Lynn P. Basura, personally appeared Nina M. Walker, Gary Glauser and Marlo Mingledoff Glauser, known or identified to me to be the person s whose name s are subscribed to the within instrument, and acknowledged to me that t he y executed the same.

Notary Public: Lynn P Basura

Residing at: Meridian

My Commission Expires: 5/30/2000

ACKNOWLEDGMENT - Attorney in Fact

STATE OF Idaho, County of Ada, ss.

On this 26th day of August, in the year of 1996, before me Lynn P. Basura, a notary public, personally appeared Nina M. Walker, known or identified to me to be the person whose name is subscribed to the within instrument as the attorney in fact of James R. Cook and acknowledged to me that she subscribed the name of James R. Cook thereto as principal, and her own name as attorney in fact.

Notary Public: Lynn P Basura

A Pioneer Company

PIONEER TITLE COMPANY
OF ADA COUNTY

821 West State Street / Boise, Idaho 83702-5836 / Telephone (208) 336-6700

P-150804 UB

WARRANTY DEED
(INDIVIDUAL)

FOR VALUE RECEIVED GARY F. GLAUSER and MARLO MINGLEDOFF GLAUSER, husband and wife

Grantor s , do hereby grant, bargain, sell and convey unto JAMES R. COOK and NINA M. WALKER, husband and wife

the Grantee s , whose current address is: P.O. Box 15402, Boise, ID 83715
the following described real property in Boise County, State of Idaho, more particulary described as follows, to-wit:
Lot 2 in Block 1 of GRANITE HEIGHTS SEGREGATION PLAT, according to the plat thereof, recorded May 26, 1994 as Instrument No. 151866, records of Boise County, Idaho.

PC by MW
W

161833

INST# 161833
REQUEST Mtn View
96 AUG 27 PM 3:12
BOISE COUNTY RECORDER
BY Sue Helin
TYPE WD FEE $3.00 PD

TO HAVE AND TO HOLD the said premises, with their appurtenances unto the said Grantee s and Grantee heirs and assigns forever. And the said Grantor s do hereby covenant to and with the said Grantee s, the Grantor s are the owner s in fee simple of said premises; that said premises are free from all encumbrances, EXCEPT those to which this conveyance is expressly made subject and those made, suffered or done by the Grantee s and subject to reservations, restrictions, dedications, easements, rights of way and agreements, (if any) of record, and general taxes and assessments, (includes irrigation and utility assessments, (if any) for the current year, which are not yet due and payable, and that Grantor s will warrant and defend the same from all lawful claims whatsoever.

Dated: August 26, 1996

Gary F. Glauser
Gary F. Glauser

Marlo Mingledoff Glauser
Marlo Mingledoff Glauser

STATE OF Idaho, County of Ada, ss.

On this 26 day of August, in the year of 1996, before me Lynn P. Basura, a notary public, personally appeared Gary F. Glauser and Marlo Mingledoff Glauser, known or identified to me to be the person s whose name s are subscribed to the within instrument, and acknowledged to me that they executed the same.

LYNN P. BASURA NOTARY PUBLIC STATE OF IDAHO

Notary Public: Lynn P. Basura
Residing at: Meridian
My Commission Expires: 5/30/2000

DEC 23 1996

State of Idaho
Department of Water Resources

WATER RIGHT LICENSE

WATER RIGHT NO. 65-13072

Priority: June 15, 1989 | Maximum Diversion Rate: 0.08 CFS
Maximum Diversion Volume: 6.0 AF

This is to certify, that MARLO GLAUSER
GARY GLAUSER
HC 76 BOX 1110
BANKS ID 83602 has complied with the terms and conditions of the permit, issued pursuant to Application for Permit dated June 15, 1989; and has submitted Proof of Beneficial Use on October 20, 1992. An examination indicates that the works have a diversion capacity of 0.240 cfs of water from:

PAYETTE RIVER, SOUTH FORK tributary to **PAYETTE RIVER**

source, and a water right has been established as follows:

BENEFICIAL USE	PERIOD OF USE	RATE OF DIVERSION	ANNUAL VOLUME
IRRIGATION	04/15 to 10/15	0.04 CFS	5.3 AF
STOCKWATER	01/01 to 12/31	0.02 CFS	0.1 AF
DOMESTIC	01/01 to 12/31	0.02 CFS	0.6 AF
	Totals	0.08 CFS	6.0 AF

LOCATION OF POINT(S) OF DIVERSION: Lot 11(SESW), Sec. 6, Township 08N, Range 05E
BOISE County

PLACE OF USE: IRRIGATION

TWN	RGE	SEC		ACRES	ACRES	ACRES	TOTAL
08N	05E	6	Lot 11(SESW)	1.5			1.5

Total number of acres irrigated: 1.5

PLACE OF USE:
STOCKWATER, same as IRRIGATION use

PLACE OF USE:
DOMESTIC, same as IRRIGATION use

DEC 21 1995

CONDITIONS OF APPROVAL AND REMARKS

1. The maximum diversion volume is defined as the maximum allowable volume of water that may be diverted annually from the source under this right. The use of water confirmed by this right is limited to the amount which can actually be beneficially used. The maximum diversion volume may be adjusted to more accurately describe the beneficial use or to implement accepted standards of diversion and use efficiency.
2. This water right is appurtenant to the described place of use.

State of Idaho
Department of Water Resources

WATER RIGHT LICENSE

WATER RIGHT NO. 65-13072

CONDITIONS OF APPROVAL AND REMARKS

3. This right is subject to all prior water rights and may be forfeited by five years of non-use.
4. Modifications to or variance from this license must be made within the limits of Section 42-222, Idaho Code, or the applicable Idaho law.
5. Use of water under this water right will be regulated by the watermaster of State Water District No. 65.
6. When water is not available to fill this right, the right holder shall cease diversion or shall rent water from the Payette River Rental Pool.
7. This right when combined with all other rights shall provide no more than 3.5 afa per acre for the lands above.
8. Domestic use is for private, seasonal camping needs.
9. Stockwater use is for 3 horses.

This license is issued pursuant to the provisions of Section 42-219, Idaho Code. Witness the seal and signature of the Director, affixed at Boise, this 12TH day of DECEMBER, 1995.

Acting for KARL J. DREHER, Director

Form 217
11/91

RECEIVED
OCT 20 1992
Department of Water Resources
Western Regional Office

OFFICE USE ONLY
Amt of Fee $ 50.00
Date 10-20-92
Receipt No W015562
Receipt by [illegible]

STATE OF IDAHO
DEPARTMENT OF WATER RESOURCES

PROOF OF BENEFICIAL USE

The Idaho Department of Water Resources considers this form a statement that the permit holder(s) has/have completed all development that will occur under this permit and that water has been applied according to the provisions of the permit for the beneficial use(s) described below. This form must be accompanied by a license examination fee, when necessary, or a completed field examination report prepared by a certified water right examiner who has been appointed by the department.

1 Permit No. 65-13072 Telephone No. (208) 462 3825

2 Name(s) of Permit Holder(s): Marlo Glauser

3 Mailing Address: HC 76 Box 1110 Banks, Id. 83602

4. Source of Water: South Fork Payette River

If **GROUNDWATER**, Well Driller's Name: _____ Date Drilled: _____

OPTIONAL:
Pump horsepower: _____ Pressure (psi): _____ Dynamic pumping level (ft.): _____

5. Extent of Use (as authorized by the permit):

Domestic _____ (No of households) Stockwater _____ (No and type of stock)

Irrigation 1.5 (No of acres) Other _____

6. Total rate and/or volume for which proof is submitted .08 cfs **OR** _____ acre/feet

7. Refer to the approval conditions on your permit and respond accordingly:

Measuring device: *Required?* ___ Yes ___ No Installed? ___ Yes ___ No

OR

Flow Measurement Port: Required? ___ Yes ___ No Installed? ___ Yes ___ No

8 Fee Enclosed: $ 50.00 (See License Fee Schedule on back of Instruction Sheet)

9. Person to contact to accompany the Department representative during field examination of the water system

Marlo Glauser 462 3825
Name Telephone No.

same as above
Address

10 The above information is my true statement of the extent to which the above numbered permit has been developed and I relinquish any undeveloped portion of the permit to the state of Idaho.

FILED
OCT 27 1992

9/5/92 [signature]
Date Signature (and title, if on behalf of a company or organization)

WATER RIGHT SUMMARY

ACTION	RIGHT NO.	NAME	AMOUNT CFS
Original Permit	65-13072	Frederick L. Shute	1.5
Full Assignment	65-13072	Gary Glauser Marlo Glauser	1.5

MICROFILMED
OCT 22 [illegible]

State of Idaho

Department of Water Resources

ASSIGNMENT OF PERMIT

I, FREDERICK L. SHUTE, hereby assign to GARY and MARLO CLAUSER

of HC 76, Box 1110, Banks, Idaho 83602
Address

CHECK ONE

☐ All my right, title, and interest in and to Permit No. [redacted]13072 to appropriate the public waters of the State of Idaho.

☐ The following described portion of my right, title, and interest in and to Permit No. _____ to appropriate the public waters of the State of Idaho.

(Describe that portion of the permit being assigned by listing the acreage within each 40 acre subdivision, the point of diversion and the amount of water in cubic feet per second for direct diversion, or acre feet for storage)

_____

_____

_____

_____

Made this 25th day of September, 19 90.

RECEIVED
SEP 28 1990
Department of Water Resources

Permit Holder

Spouse of Permit Holder

State of Idaho)
County of Boise) ss.

On this 25th day of September, 1990, personally appeared before me the signer(s) of the above instrument, who duly acknowledged to me that he (she) (they) executed the same.

seal

Notary Public residing at
Garden Valley, Idaho 83622

MICROFILMED
OCT 22 1990

My commission expires:
9-1-94

State of Idaho
Department of Water Resources

Permit To Appropriate Water

NO. 65-13072

Proposed Priority: June 15, 1989 Maximum Diversion Rate: 0.08 CFS

This is to certify, that **FREDERICK L. SHUTE**
1680 SHAW MT. RD.
BOISE, ID 83702
has applied for a permit to appropriate water from:

PAYETTE RIVER, SOUTH FORK tributary of **PAYETTE RIVER**

and a permit is **APPROVED** for development of water as follows:

BENEFICIAL USE	PERIOD OF USE	RATE OF DIVERSION
IRRIGATION	04/01 to 11/01	0.04 CFS
STOCKWATER	01/01 to 12/31	0.02 CFS
DOMESTIC	01/01 to 12/31	0.08 CFS
	Totals	0.08 CFS

LOCATION OF POINT(S) OF DIVERSION: LOT 11(NESESW), Sec. 6, Township 08N, Range 05E
BOISE County

PLACE OF USE: IRRIGATION

TWN	RGE	SEC		ACRES		ACRES		ACRES	TOTAL
08N	05E	6	LOT 10(SWSW)	0.5	LOT 11(SESW)	1			1.5
					Total number of acres irrigated:				1.5

PLACE OF USE: STOCKWATER, same as IRRIGATION use
PLACE OF USE: DOMESTIC, same as IRRIGATION use

CONDITIONS/REMARKS:

1. Proof of construction of works and application of water to beneficial use shall be submitted on or before **November 1, 1992.**
2. Subject to all prior water rights.
3. Permit holder shall commence the excavation or construction of diverting works within one year of the date this permit is issued and shall proceed diligently until the project is complete.
4. Prior to diversion of water under this right, the permit holder shall obtain supplemental water for use during the irrigation season when natural flow is not available.
5. Use of water under this permit is subject to control by the watermaster of State Water District No. 65.
6. The rate of diversion of water for irrigation under this permit and all other water rights on the same land shall not exceed 0.02 cubic feet per second for each acre of land.
7. The Director retains jurisdiction of this permit to require purchase or lease of storage water to compensate for diversion of the streamflow authorized by this right.

MICROFILMED
FEB 27 1990

State of Idaho
Department of Water Resources

Permit To Appropriate Water

NO. 65-13072

CONDITIONS/REMARKS:

8. Domestic use is for 3 homes.

This permit is issued pursuant to the provisions of Section 42-204, Idaho Code. Witness the seal and signature of the Director, affixed at Boise, this 28th day of December, 1989.

for R. Glen Saxton
R. Keith Higginson, Director

MICROFILMED
FEB 27 1990

Form 202
6/85

Ident No 65-13072

STATE OF IDAHO
DEPARTMENT OF WATER RESOURCES
APPLICATION FOR PERMIT

Department of Water Resources
Western Regional Office

To appropriate the public waters of the State of Idaho

1. Name of applicant FREDERICK L. SHUTE Phone 385-0652
   Post office address 1680 SHAW MT. ROAD, BOISE, IDAHO, 83702
2. Source of water supply SOUTH FORK OF PAYETTE RIVER which is a tributary of PAYETTE RIVER
3. Location of point of diversion is NE ¼ of SE ¼ of SW ¼, Govt. Lot 11
   Sec. 6 Township 8N Range 5E B.M. BOISE County; additional points of diversion if any. N/A

* 4. Water will be used for the following purposes.

Amount ~~.04~~ .08 (cfs ~~or acre-feet per annum~~) for DOMESTIC purposes from JAN 1 to DEC 31 (both dates inclusive)

Amount .02 (cfs ~~or acre-feet per annum~~) for STOCKWATER purposes from 1-1 to 12-31 (both dates inclusive)

Amount .04 (cfs ~~or acre-feet per annum~~) for IRRIGATION purposes from 4-1 to 11-1 (both dates inclusive)

Amount _____ (cfs or acre-feet per annum) for _____ purposes from _____ to _____ (both dates inclusive)

5. Total quantity to be appropriated is (a) ~~.04~~ .08 cubic feet per second and/or (b) ~~1.2~~ acre feet per annum

6. Proposed diverting works:

a. Description of ditches, flumes, pumps, headgates, etc. 3 H.P ELECTRIC PUMP AND 1" PIPE TO PLACE OF USE (LIFT FROM RIVER APPROXIMATELY 60 ft.)

b. Height of storage dam N/A feet; active reservoir capacity _____ acre-feet; total reservoir capacity _____ acre-feet, period of year when water will be diverted to storage: _____ to _____ inclusive.

c. Proposed well diameter is N/A inches, proposed depth of well is _____

d. Is ground water with a temperature of greater than 90°F being sought? N/A

MICROFILMED
FEB 27 1990

7. Time required for the completion of the works and application of the water to the proposed beneficial use is 3 years (*minimum 1 year*)

I BELIEVE AT LEAST 2 YEARS IS NECESSARY FOR CONSTRUCTION OF BUILDINGS

* Changed per phone call 6-15-89 SR

8 Description of proposed uses (*if irrigation only, go to item 9*)

a Hydropower; show total feet of head and proposed capacity in KW. _____

b. Stockwatering; list number and kind of livestock 6 HORSES

c. Municipal; show name of municipality _____

d Domestic, show number of households. 3

e. Other; describe fully. _____

X 9 Description of place of use

a If water is for irrigation, indicate acreage in each subdivision in the tabulation below.

b. If water is used for other purposes, place a symbol of the use (*example: D for Domestic*) in the corresponding place of use below. See instructions for standard symbols

TWP	RANGE	SEC	NE¼				NW¼				SW¼				SE¼				TOTALS
			NE¼	NW¼	SW¼	SE¼	NE¼	NW¼	SW¼	SE¼	NE¼	NW¼	SW¼	SE¼	NE¼	NW¼	SW¼	SE¼	
8N	5E	6											Lot 10 .5 D/S						.5
8N	5E	6												Lot 11 .5 D/S					.5
8N	5E	6												Lot 11 .5 D/S					.5

Total number of acres to be irrigated 1.5

10. Describe any other water rights used for the same purposes as described above. 65-10377

app 65-13066

11 a. Who owns the property at the point of diversion? APPLICANT

b Who owns the land to be irrigated or place of use? APPLICANT

c If the property is owned by a person other than the applicant, describe the arrangement enabling the applicant to make this filing _____

12 Remarks: _____

+ Added 1.5 ac per phone call 6/15/89 [illegible]

MICROFILMED

1990

13. Map of proposed project show clearly the proposed point of diversion, place of use, section number, township and range number.

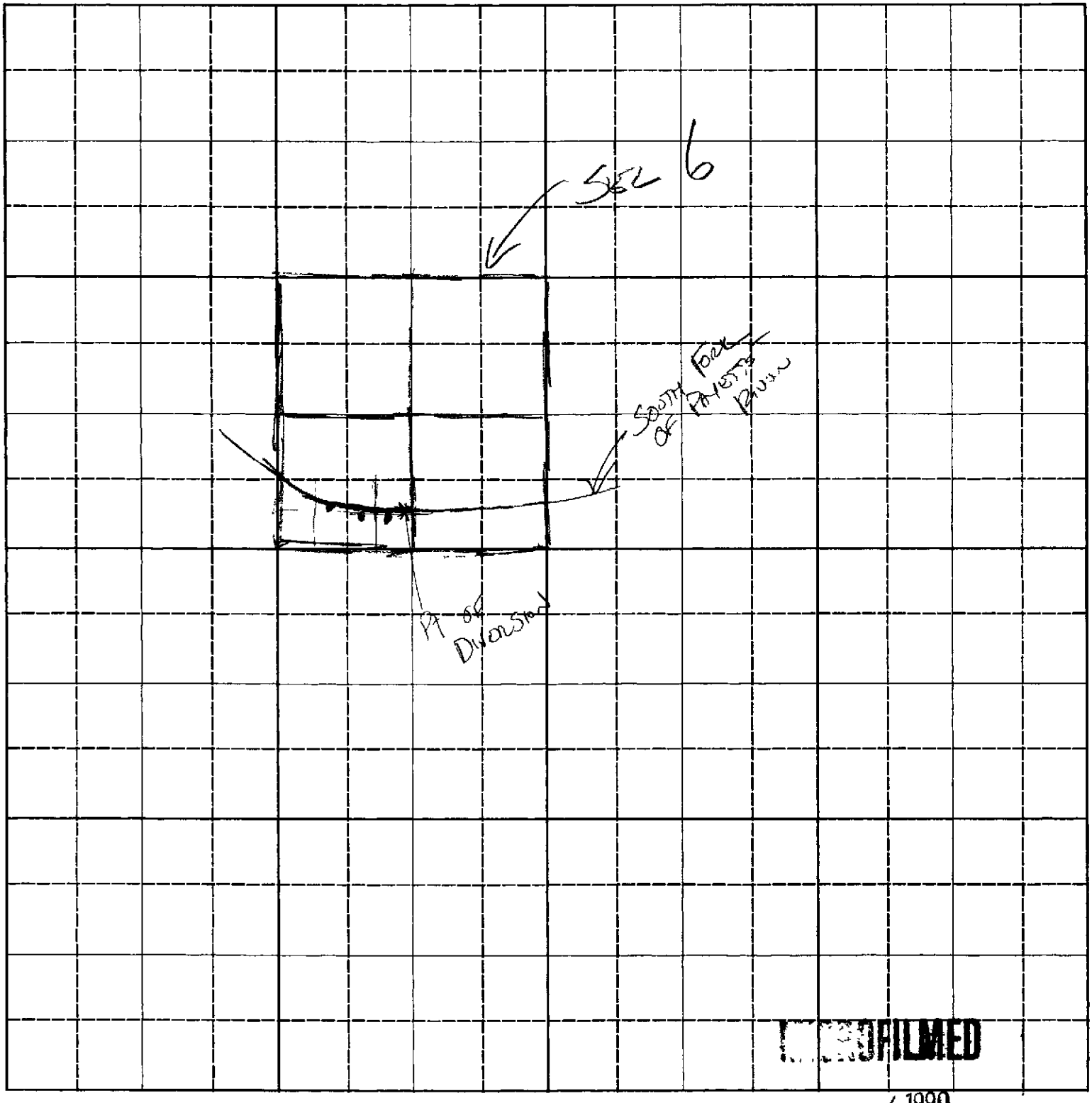

FILMED

Scale 2 inches equal 1 mile

1990

BE IT KNOWN that the undersigned hereby makes application for permit to appropriate the public waters of the State of Idaho as herein set forth.

(Applicant)

Flow rate increased on 6/15/89

Received by st no ✓ Date 5-30-89 Time 3:30pm Preliminary check by _____

Fee $ 30.00 Receipted by CP # C007060 Date 5/25/89

Publication prepared by GG Date 6-28-89 Published in ID World 7/5 & 7/12/89

Publication approved st Date 7-28-89

ACTION OF THE DIRECTOR, DEPARTMENT OF WATER RESOURCES

This is to certify that I have examined Application for Permit to appropriate the public waters of the State of Idaho No _____, and said application is hereby _____

1. Approval of said application is subject to the following limitations and conditions:

   a. SUBJECT TO ALL PRIOR WATER RIGHTS

   b. Proof of construction of works and application of water to beneficial use shall be submitted on or before _____, 19 ____.

   c. The rate of diversion, if water is to be used for irrigation under this permit, when combined with all other water rights for the same land shall not exceed 0 02 cubic feet per second for each acre of land.

   d. The water right acquired under this permit if for hydropower purposes shall be junior and subordinate to all rights to the use of water, other than hydropower, within the State of Idaho that are initiated later in time than the priority of this permit and shall not give rise to any right or claim against any future rights to the use of water, other than hydropower, within the State of Idaho initiated later in time than the priority of this permit.

   e. Other:

RECEIVED
FEB 27 1990

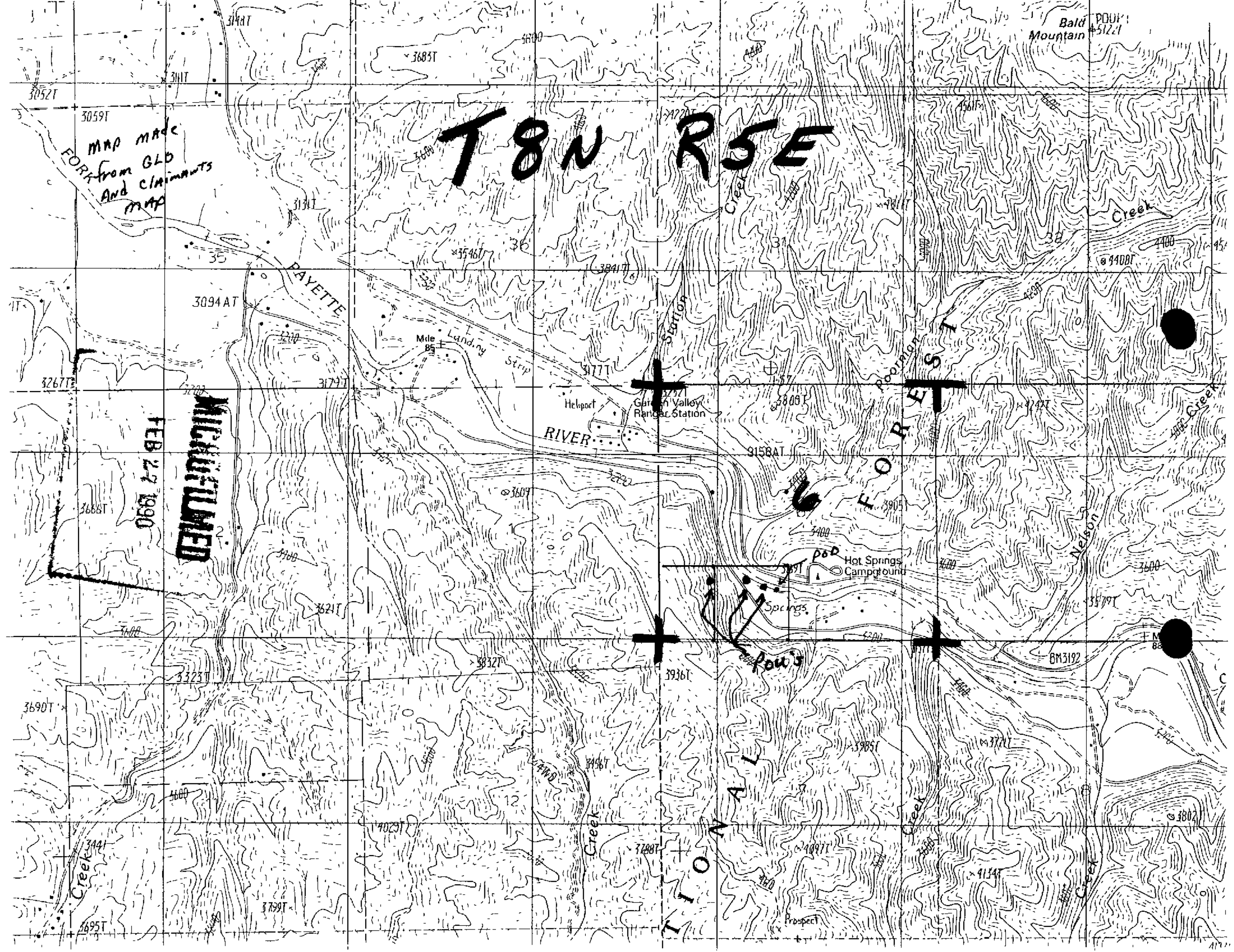
T8N R5E
Map made from GLO And claimants map
Bald Mountain
PAYETTE
RIVER
FORK
Landing Strip
Helport
Garden Valley Ranger Station
Hot Springs Campground
Springs
POD
Pod's
Nelson
Station
Poorman
Creek
FOREST
NATIONAL
Prospect
BM3192
3094 AT
3158AT
MICROFILMED
FEB 27 1990

DEPENDEN

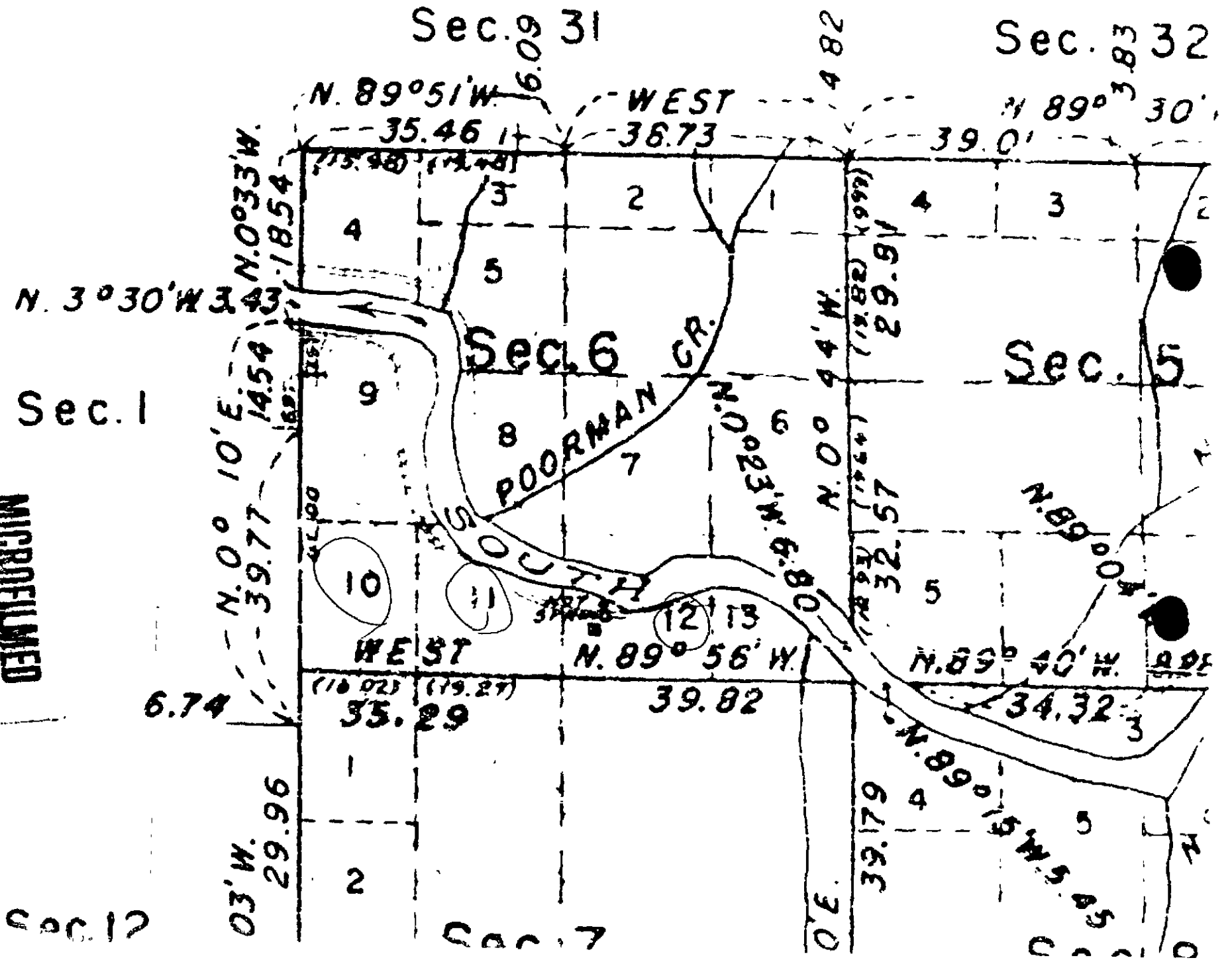

MICROFILMED
FEB 27 1990

SECTION 6, T.8N., R.5E., B.M.
Boise County, Idaho

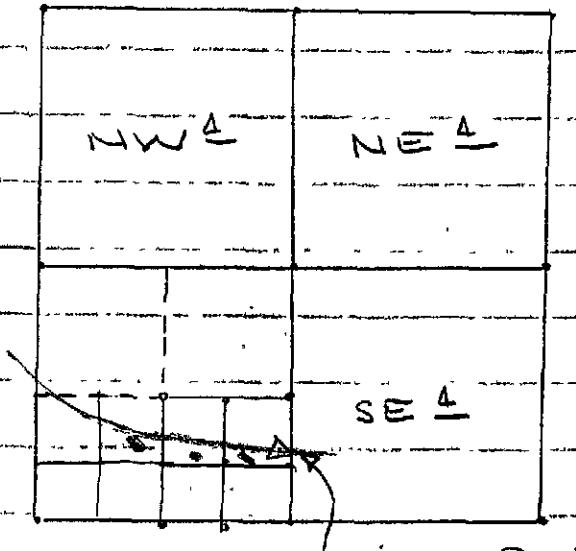

point of diversion (Δ)

DOMESTIC

NE¼ SE¼ SW¼

MICROFILMED
FEB 27 1990

EXHIBIT A

Job No. 81-1139
June 18, 1981

DESCRIPTION

Tract "F"
for Jim Goller

All of Government Lot 11, Section 6, Township 8 North, Range 5 East, Boise Meridian, Boise County, Idaho, EXCEPT the east 40.00 feet, and more particularly described as follows:

Commencing at the quarter corner common to Sections 6 and 7, T.8N.,R.5E.,B.M.; thence N.89°22'11"W. 40.00 feet to a 5/8" iron pin and the REAL POINT OF BEGINNING;

thence, continuing, N.89°22'11"W. 1,227.27 feet to a 5/8" iron pin at the west 1/16 corner common to Sections 6 and 7; thence N.00°28'00"E. 1,310.90 to a 5/8" iron pin at the southwest 1/16 corner of Section 6; thence S.89°22'48"E. 224.84 feet to a 5/8" iron pin on the south bank of the South Fork of the Payette River; thence along said south bank S.17°18'18"E. 123.93 feet to a point; thence S.70°51'05"E. 203.26 feet to a point; thence S.26°00'50"E. 93.50 feet to a point; thence S.65°55'50"E. 185.68 feet to a point; thence S.76°44'06"E. 511.70 feet to a point; thence S.34°03'06"E. 112.29 feet to a point; thence, leaving said south bank S.00°38'49"W. 766.77 feet to the POINT OF BEGINNING, containing a calculated area of 29.611 acres more or less.

Prepared by

CHRONIC & ASSOCIATES

CNB:sb

MICROFILMED
FEB 27 1990

START							
	2					10000.440	9960.002
IN		NW	89 22 11.0		1227.270		
	3					10013.940	8732.807
IN		NE	0 28 0.0		1310.900		
	4					11324.797	8743.484
IN		SE	89 22 48.0		224.840		
	5					11322.364	8968.311
IN		SE	17 18 18.0		123.930		
	6					11204.043	9005.174
IN		SE	70 51 5.0		203.260		
	7					11137.370	9197.188
IN		SE	26 0 50.0		93.500		
	8					11053.343	9238.196
IN		SE	65 55 50.0		185.680		
	9					10977.615	9407.732
IN		SE	76 44 6.0		511.700		
	10					10860.202	9905.779
IN		SE	34 3 6.0		112.290		
	11					10767.166	9968.655
IN		SW	0 38 49.0		766.770		
	12					10000.445	9959.997

AREA = 1,289,783.4 SQ.FT.
= 29.6094 ACRES

MICROFILMED
FEB 27 1991

Part B

State of Idaho
DEPARTMENT OF WATER RESOURCES
1301 North Orchard Street, P.O. Box 83720, Boise, Idaho 83720-0098
Phone: (208) 327-7900 FAX: (208) 327-7866

June 22, 1999

DIRK KEMPTHORNE
GOVERNOR

KARL J. DREHER
DIRECTOR

MARK NEMEROFF
5144 TRIMBLE RD
ATLANTA GA 30342

RE: Water Right 65-13072B

Dear Mr. Nemeroff:

The department acknowledges receipt of correspondence changing ownership of the above referenced water right to you. The department has modified its records to reflect the change in ownership and has enclosed a computer-generated report for your records.

Please note that as of July 1, 1996, water right owners are required to report any change of water right ownership and any change of mailing address of the owner of a water right to the department. Notice of the change must be provided to the department within 120 days of the change. Change reporting forms are available from any office of the department.

Please feel free to contact the department if you have questions.

Sincerely,

Kari Lynn Iverson

for L. GLEN SAXTON, Chief
Water Allocations Bureau

LGS:klt

Enclosure

cc: IDWR-Western Region

MICROFILMED

State of Idaho
DEPARTMENT OF WATER RESOURCES
1301 North Orchard Street, Statehouse Mail, Boise, Idaho 83720-9000
Phone: (208) 327-7900 FAX: (208) 327-7866

PHILIP E. BATT
GOVERNOR

KARL J. DREHER
DIRECTOR

November 19, 1996

JAMES R COOK
NINA M WALKER
PO BOX 15402
BOISE ID 83715

RE: Water Right No. 65-13072B

Dear Mr. Cook and Ms. Walker:

We acknowledge receipt of the correspondence changing ownership of the above referenced water right. We have modified our computer records to reflect this change in ownership.

Just a reminder, because of the new law that went into effect July 1, 1996, water right owners are required to report any change of address or ownership to the department within 120 days of the change. Failure to report these changes could result in a $100 late filing fee.

If you have any questions regarding this matter, please feel free to contact us.

Sincerely,

Patti Harrell

Patti Harrell
Secretary

Enclosure

MICROFILMED

WR0749NP | IDAHO DEPARTMENT OF WATER RESOURCES | DATE: 11/18/96
No. 65-13072B | WATER RIGHT PROFILE REPORT | PAGE: 1

OWNER CODE	NAME & ADDRESS	PRIORITY DATE	WATER USE	USE PERIOD FROM	TO	DIVERSION RATE	DIVERSION VOLUME
C	JAMES R COOK	06/15/1989	IRRIGATION	04/15	10/15	0.010 CFS	1.10 AFA
C	NINA M WALKER						
	PO BOX 15402			TOTAL DIVERSION:		0.010 CFS	1.10 AFA
	BOISE ID 83715						
	(208) 853-3747						

Water Source: PAYETTE RIVER, SOUTH FORK Tributary to: PAYETTE RIVER Stage: LICENSE

Point(s) of Diversion Capacity: 0.240 CFS

Point(s) of Diversion: T08N R05E S06 Lot 11(SESW) BOISE County

Place of use Legal Description for: IRRIGATION

			NE				NW				SW				SE				
			NENE	NWNE	SWNE	SENE	NENW	NWNW	SWNW	SENW	NESW	NWSW	SWSW	SESW	NESE	NWSE	SWSE	SESE	
T	R	S	Lt Ac	Lt Ac	Lt Ac	Lt Ac	Lt Ac	Lt Ac	Lt Ac	Lt Ac	Lt Ac	Lt Ac	Lt Ac	Lt Ac	Lt Ac	Lt Ac	Lt Ac	Lt Ac	SUM
08N	05E	6												11-.3					0.3
																		TOTAL ACRES	0.3

Pou County: BOISE

Other Rights: 65-10377 AND 65-13066.

Other Water Rights with Same Point(s) of Diversion and Source:
65-13072A

Other Water Rights Listing Overlapping Place(s) of use:
65-10377 65-13072A 65-13277

Conditions of Approval:

R04 - Use of water under this water right will be regulated by the
- watermaster of State Water District No. 65.

064 - When water is not available to fill this right, the right holder
- shall cease diversion or shall rent water from the Payette River
- Rental Pool.

R25 - This right when combined with all other rights shall provide no
- more than 3.5 afa per acre for the lands above.

Dates: App. Received: 06/15/1989 Priority Date: 06/15/1989
Proof Due Date: 11/01/1992 Proof Made Date: 10/20/1992
Exam Made Date: 09/29/1995 Exam Sent to S.O.: 11/09/1995
Licensed Date: 12/12/1995

Misc: Water District Number: 65 Field Exam Fee: R (Received)

Comments: Date: 10/21/1992 User-ID: ANDREGG Subject: Proof of Beneficial Use Rcvd

Comments: Date: 10/21/1992 User-ID: ANDREGG Subject: Proof of Beneficial Use Rcvd
Proof of Beneficial Use Rcvd

Audit: 11/18/96 PSKAGGS

Part A

State of Idaho
DEPARTMENT OF WATER RESOURCES
1301 North Orchard Street, Statehouse Mail, Boise, Idaho 83720-9000
Phone: (208) 327-7900 FAX: (208) 327-7866

PHILIP E. BATT
GOVERNOR

KARL J. DREHER
DIRECTOR

November 19, 1996

GARY AND MARLO GLAUSER
HC 76 BOX 1110
BANKS ID 83602

RE: Water Right No. 65-13072A

Dear Mr. and Mrs. Glauser:

We acknowledge receipt of the correspondence changing ownership of the above referenced water right. We have modified our computer records to reflect this change in ownership.

Just a reminder, because of the new law that went into effect July 1, 1996, water right owners are required to report any change of address or ownership to the department within 120 days of the change. Failure to report these changes could result in a $100 late filing fee.

If you have any questions regarding this matter, please feel free to contact us.

Sincerely,

Patti Harrell

Patti Harrell
Secretary

Enclosure

MICROFILMED

IDAHO DEPARTMENT OF WATER RESOURCES
WATER RIGHT PROFILE REPORT

OWNER CODE	NAME & ADDRESS	PRIORITY DATE	WATER USE	USE PERIOD FROM	USE PERIOD TO	DIVERSION RATE	DIVERSION VOLUME
C	MARLO GLAUSER	06/15/1989	IRRIGATION	04/15	10/15	0.030 CFS	4.20 AFA
C	GARY GLAUSER		STOCKWATER	01/01	12/31	0.020 CFS	0.10 AFA
	HC 76 BOX 1110		DOMESTIC	01/01	12/31	0.020 CFS	0.60 AFA
	BANKS ID 83602						
	(208) 385-0652			TOTAL DIVERSION:		0.070 CFS	4.90 AFA

Water Source: PAYETTE RIVER, SOUTH FORK Tributary to: PAYETTE RIVER Stage: LICENSE

Point(s) of Diversion Capacity: 0.240 CFS

Point(s) of Diversion: T08N R05E S06 Lot 11(SESW) BOISE County

Place of use Legal Description for: IRRIGATION

T	R	S	NE: NENE Lt Ac	NE: NWNE Lt Ac	NE: SWNE Lt Ac	NE: SENE Lt Ac	NW: NENW Lt Ac	NW: NWNW Lt Ac	NW: SWNW Lt Ac	NW: SENW Lt Ac	SW: NESW Lt Ac	SW: NWSW Lt Ac	SW: SWSW Lt Ac	SW: SESW Lt Ac	SE: NESE Lt Ac	SE: NWSE Lt Ac	SE: SWSE Lt Ac	SE: SESE Lt Ac	SUM
08N	05E	6												11-01					1.2
																		TOTAL ACRES	1.2

Place of use location for STOCKWATER is the same location as described for: IRRIGATION

Place of use location for DOMESTIC is the same location as described for: IRRIGATION

Pou County: BOISE

Other Rights: 65-10377 AND 65-13066.

Other Water Rights with Same Point(s) of Diversion and Source:
65-13072

Other Water Rights Listing Overlapping Place(s) of use:
65-10377 65-13072 65-13277

Conditions of Approval:

R04 - Use of water under this water right will be regulated by the
- watermaster of State Water District No. 65.

064 - When water is not available to fill this right, the right holder
- shall cease diversion or shall rent water from the Payette River
- Rental Pool.

R25 - This right when combined with all other rights shall provide no
- more than 3.5 afa per acre for the lands above.

Remarks: Domestic use is for private, seasonal camping needs.
Stockwater use is for 3 horses.

Dates:	App. Received:	06/15/1989	Priority Date:	06/15/1989
	Proof Due Date:	11/01/1992	Proof Made Date:	10/20/1992
	Exam Made Date:	09/29/1995	Exam Sent to S.O.:	11/09/1995
	Licensed Date:	12/12/1995		

Misc: Water District Number: 65 Field Exam Fee: R (Received)

Comments: Date: 10/21/1992 User-ID: ANDREGG Subject: Proof of Beneficial Use Rcvd
Proof of Beneficial Use Rcvd

Audit: 11/18/96 PSKAGGS

original

Water Right Number - 65-13072   Prefix Translation: WATER RIGHT   Old (D) Number -

+ - - - - - - - - Last Name - - - - - - +   + - First Name - - +   + - - - - - - - - - - Address - - - - - - - - - - - - - - - +

+ - - Priority Date - - +   + - - - Region - - - +   + - - - Stage - - - +   + - - - Status - - - - +
00/00/0000   14 WESTERN   Z - SEE REMARKS

+ - - - - - - - - Source - - - - - - - - - - - - - +   + - - - - - - - - - Tributary - - - - - - - - - - - - - - - - - +

+ - Point of Diversion - +

Twn	Rng	Sec	Tract	Lot	RFlg	County	Diversion Name	Diversion Rate	Diversion No.

+ - Water Use - +

Code	Description	Period From	Period To	Diversion Rate	Diversion Volume

+ - Total Div. Rate - +   + - Total Div. Volume - +   + - Total Div. Capacity - +

+ - Place of Use - +

Twn	Rng	Sec	Tract	Lot	Acres	Code	Description	County

+ - - Diversion Means -

+ - - Non-Irrigation Use -

+ - - Other Rights for Same Use -

+ - Remarks - +

RIGHT SPLIT INTO PARTS A & B THRU OWNERSHIP SPLIT.

+ - Old Water Right Numbers - +

No Old Water Right Numbers found.

+ - Conditions of Approval - +

No Conditions of Approval found.

+ - - - - - Decree Plaintiff - - - +   + - - - - - Decree Defendant - - - +   + - Decree Date - +

00/00/0000

+ -Comments- +

No Comments Found

+ - - Audit Fields - 06/22/89 GARRETT 09/25/89 CURTIS 09/28/89 CURTIS 12/26/89 CURTIS 10/04/90 MILLER
08/20/92 GUSTAFSO 10/21/92 COMMENTS 10/23/92 GUSTAFSO 09/28/95 STAYLOR 11/09/95 STAYLOR
11/30/95 BCHAPMAN 10/02/96 PHARRELL 11/18/96 PSKAGGS 11/18/96 PSKAGGS

+ - Water Rights Dates and Flags Area - +

Proof Due Date - 00/00/0000	Field Exam Made - 00/00/0000	Field Exam Fee -
Approved/Denied - 11/18/1996	Protested Date - 00/00/0000	Swan Falls -
Proof Made Date - 00/00/0000	Hearing Date - 00/00/0000	Temporary Right - P
Exam to S.O. Date- 00/00/0000	Verified Date - 00/00/0000	DLE/Carey Act -

IDAHO DEPARTMENT OF WATER RESOURCES
WATER RIGHT PROFILE REPORT

OWNER CODE	NAME & ADDRESS	PRIORITY DATE	WATER USE	USE PERIOD FROM	USE PERIOD TO	DIVERSION RATE	DIVERSION VOLUME
C	MARLO GLAUSER	06/15/1989	IRRIGATION	04/15	10/15	0.040 CFS	5.30 AFA
C	GARY GLAUSER		STOCKWATER	01/01	12/31	0.020 CFS	0.10 AFA
	HC 76 BOX 1110		DOMESTIC	01/01	12/31	0.020 CFS	0.60 AFA
	BANKS ID 83602						
	(208) 385-0652			TOTAL DIVERSION:		0.080 CFS	6.00 AFA

Water Source: PAYETTE RIVER, SOUTH FORK Tributary to: PAYETTE RIVER Stage: LICENSE

Point(s) of Diversion Capacity: 0.240 CFS

Point(s) of Diversion: T08N R05E S06 Lot 11(SESW) BOISE County

Place of use Legal Description for: IRRIGATION

T	R	S	NE NENE Lt Ac	NE NWNE Lt Ac	NE SWNE Lt Ac	NE SENE Lt Ac	NW NENW Lt Ac	NW NWNW Lt Ac	NW SWNW Lt Ac	NW SENW Lt Ac	SW NESW Lt Ac	SW NWSW Lt Ac	SW SWSW Lt Ac	SW SESW Lt Ac	SE NESE Lt Ac	SE NWSE Lt Ac	SE SWSE Lt Ac	SE SESE Lt Ac	SUM
08N	05E	6												11-01					1.5
																		TOTAL ACRES	1.5

Place of use location for STOCKWATER is the same location as described for: IRRIGATION

Place of use location for DOMESTIC is the same location as described for: IRRIGATION

Pou County: BOISE

Other Rights: 65-10377 AND 65-13066.

Other Water Rights with Same Point(s) of Diversion and Source:
65-13072A 65-13072B

Other Water Rights Listing Overlapping Place(s) of use:
65-10377 65-13072A 65-13072B 65-13277

Conditions of Approval:

R04 - Use of water under this water right will be regulated by the
- watermaster of State Water District No. 65.

064 - When water is not available to fill this right, the right holder
- shall cease diversion or shall rent water from the Payette River
- Rental Pool.

R25 - This right when combined with all other rights shall provide no
- more than 3.5 afa per acre for the lands above.

Remarks: Domestic use is for private, seasonal camping needs.
Stockwater use is for 3 horses.

Dates: App. Received: 06/15/1989 Priority Date: 06/15/1989
Proof Due Date: 11/01/1992 Proof Made Date: 10/20/1992
Exam Made Date: 09/29/1995 Exam Sent to S.O.: 11/09/1995
Licensed Date: 12/12/1995

Misc: Water District Number: 65 Field Exam Fee: R (Received)

Comments: Date: 10/21/1992 User-ID: ANDREGG Subject: Proof of Beneficial Use Rcvd
Proof of Beneficial Use Rcvd

Audit: 06/22/89 GARRETT 09/25/89 CURTIS 09/28/89 CURTIS 12/26/89 CURTIS
10/04/90 MILLER 08/20/92 GUSTAFSO 10/21/92 COMMENTS 10/23/92 GUSTAFSO
09/28/95 STAYLOR 11/09/95 STAYLOR 11/30/95 BCHAPMAN 10/02/96 PHARRELL
11/18/96 PSKAGGS

State of Idaho
DEPARTMENT OF WATER RESOURCES
1301 North Orchard Street, Statehouse Mail, Boise, Idaho 83720-9000
Phone: (208) 327-7900 FAX: (208) 327-7866

PHILIP E. BATT
GOVERNOR

KARL J. DREHER
DIRECTOR

November 14, 1996

JAMES R COOK
NINA M WALKER
PO BOX 15402
BOISE ID 83715

RE: WATER RIGHT NO. 65-13072 -- **2ND NOTICE**

Dear Mr. Cook & Ms. Walker:

On October 7, 1996, I sent you a letter requesting that you send a subdivision map showing the location of your land along with additional information. A copy of the letter is enclosed.

Before we can change your water right, we will need to have this information.

If you have any questions regarding this matter, please call me at (208)327-7947.

Sincerely,

JIM JOHNSON, Manager
Water Right Permits Section

JJ:ph
Enclosure

MICROFILMED

State of Idaho
DEPARTMENT OF WATER RESOURCES
1301 North Orchard Street, Statehouse Mail, Boise, Idaho 83720-9000
Phone: (208) 327-7900 FAX: (208) 327-7866

PHILIP E. BATT
GOVERNOR

KARL J. DREHER
DIRECTOR

October 7, 1996

JAMES R COOK
NINA M WALKER
PO BOX 15402
BOISE ID 83715

RE: WATER RIGHT NO. 65-13072

Dear Mr. Cook & Ms. Walker:

I have received your Notice of Change of Water Right Ownership. However, we need a more specific description regarding the 23.04% portion of water right that you received. Please provide us with more details so that we can make the changes needed in our database. Specifically, the attached document reads "...(amount in accordance with acreage i.e. 6.5=100%, so the total alloted portion equals 23.04%)...". However, the water right is licensed for irrigation of only 1.5 acres. I need to know how much of the 1.5 acres belongs to you and how much is retained by the Glausers. Please send a subdivision map showing the location of your land along with the other information requested.

If you have any questions regarding this matter, please call me at (208) 327-7947.

Sincerely,

JIM JOHNSON, Manager
Water Right Permits Section

JJ:ph

Enclosures

MICROFILMED
DEC 2 3 19[illegible]

State of Idaho
DEPARTMENT OF WATER RESOURCES
1301 North Orchard Street, Statehouse Mail, Boise, Idaho 83720-9000
Phone: (208) 327-7900 FAX: (208) 327-7866

PHILIP E. BATT
GOVERNOR

KARL J. DREHER
DIRECTOR

December 13, 1995

MARLO GLAUSER
GARY GLAUSER
HC 76 BOX 1110
BANKS ID 83602

RE: WATER RIGHT NO. 65-13072

Dear Water Right Holder(s):

Enclosed is a copy of the Water Right License issued on the above referenced permit. If you have any questions, please contact me within 10 days of receipt of this license.

Sincerely,

Shelley Watter Keen

Shelley W. Keen
Water Rights Supervisor

SK:rl

Enclosure

DEC 21 1995

LICENSE REVIEW CHECKLIST

BRENDA

PERMIT NO. 65-13072 DATE 11-29-95

	Change	OK	
NAME	___	✓	Or Address Change?
PRIORITY DATE	___	✓	Advance? ___ Advanced to: ___ Order to reinstate needed? ___ Incorrect fee for rate recommended? ___
SOURCE	___	✓	Changes or just clarification of originally intended source? ___ Notice of Intent to Void necessary? ___
POINT OF DIV	___	✓	Amendment needed? ___
	N/A		Overlaps? 65-13277 IS AN APPLICATION - different source
PLACE OF USE	___	✓	Amendment needed? Delete Lot 10
	N/A		Overlaps? 65-13277 is an application
DIV RATE	✓	___	Permit/fee limits: .08CFS Meas Q = .24CFS Theo Q = ___ Recommend: .08 1.5 X .03 = .05 / allow .04 CFS DOM (1) @ .02 STOCK - 3 houses ok @ .02 Combined rates exceed capacity ___
ANNUAL VOLUME	✓	___	NEW → IRR - B/3.5 4-15 to 10-15 Volume Limit: ___ Season: 1-1 to 12-31 Calculations: 1.5 X 3.5 = 5.3 af STOCK @ .1 af DOM @ .6 Flow limit: ___ cfs x ___ x 1.9835 = ___ Combined volumes exceed capacity/allowable ___
USES	___	✓	Change in Nature of Use or additional uses? ___ Amendment necessary? ___

Sprinklers running at .24 CFS - so don't reduce

ADDITIONAL INFO — Supplemental Groundwater — PPU Scenario —

BUT DOM IS NOT FOR A LAWN → Irr/Dom Combination YES Shared G/W System —
∴ N/A

NEW REMARKS — Multiple p/d(s) in ¼ ¼? ___
YES Other EDIT CONDITION #4 (delete) ~~add R18~~ keep 064 instead.

NEW CONDITIONS
- R04 Watermaster control - District 65
- — Measuring/Locking Devices
- R25 Irrigation Overlap
- YES Other R18 + 064 (replaces 059)
- — Water Quality ___ Heat/Cool/Fish verified ___

COMMENTS: ① None of the 3 homes were built or even stubbed in. Domestic use is when they camp up there.

RECOMMENDATION	CFS	VOLUME
Irrigation	.04	5.3
Stockwater	.02	.1
Domestic	.02	.6
TOTAL	.08	6.0

SRBA Claim Filed NO
Adjustment Memo Needed YES

LICENSE ✓

1ST AMEND LETTER ___
2ND AMEND LETTER ___

Form 219
6/92

STATE OF IDAHO
DEPARTMENT OF WATER RESOURCES

BENEFICIAL USE FIELD REPORT

RECEIVED
NOV 15 1995
Department of Water Resources

A. GENERAL INFORMATION

Permit No. 65-13072

1. Owner: Gary &/or Marlo Glauser
   Wk (208) 462-3183
   Phone No. (208) 385-0652
   Current Address: HC 76, Box 1110 Banks, Id 83602
2. Accompanied by: Gary + Marlo Glauser
   EXAM DATE: 9/29/95
   Wk (208) 462-3183
   Address: HC 76, Box 1110 Banks, Id 83602
   Phone No. (208) 385-0652
   Relationship to Permit Holder: Self
3. Source: Payette River, South Fork tributary to Payette River

B. OVERLAP REVIEW

1. Other water rights with the same place of use: 65-10377, 65-12495, 65-13277
2. Other water rights with the same point of diversion: 65-13277

C. DIVERSION AND DELIVERY SYSTEM

1. **Point(s) of Diversion:**

Ident No.	Gov't Lot	¼	¼	¼	Sec.	Twp.	Rge.	County	Method of Determination/Remarks
	11	NE	SE	SW	6	8N	5E	Boise	USGS Topo. + exam

2. **Place(s) of Use:** Indicate Method of Determination USGS Topo. + exam

TWP	RGE	SEC	NE				NW				SW				SE				Totals
			NE	NW	SW	SE	NE	NW	SW	SE	NE	NW	SW	SE	NE	NW	SW	SE	
8N	5E	6												A					1½ Acres
														D/I					
														S					

DEC 1 1995

3. **Delivery System Diagram**: Indicate all major components and distances between components. Indicate weir size/ditch size/pipe i.d. as applicable.

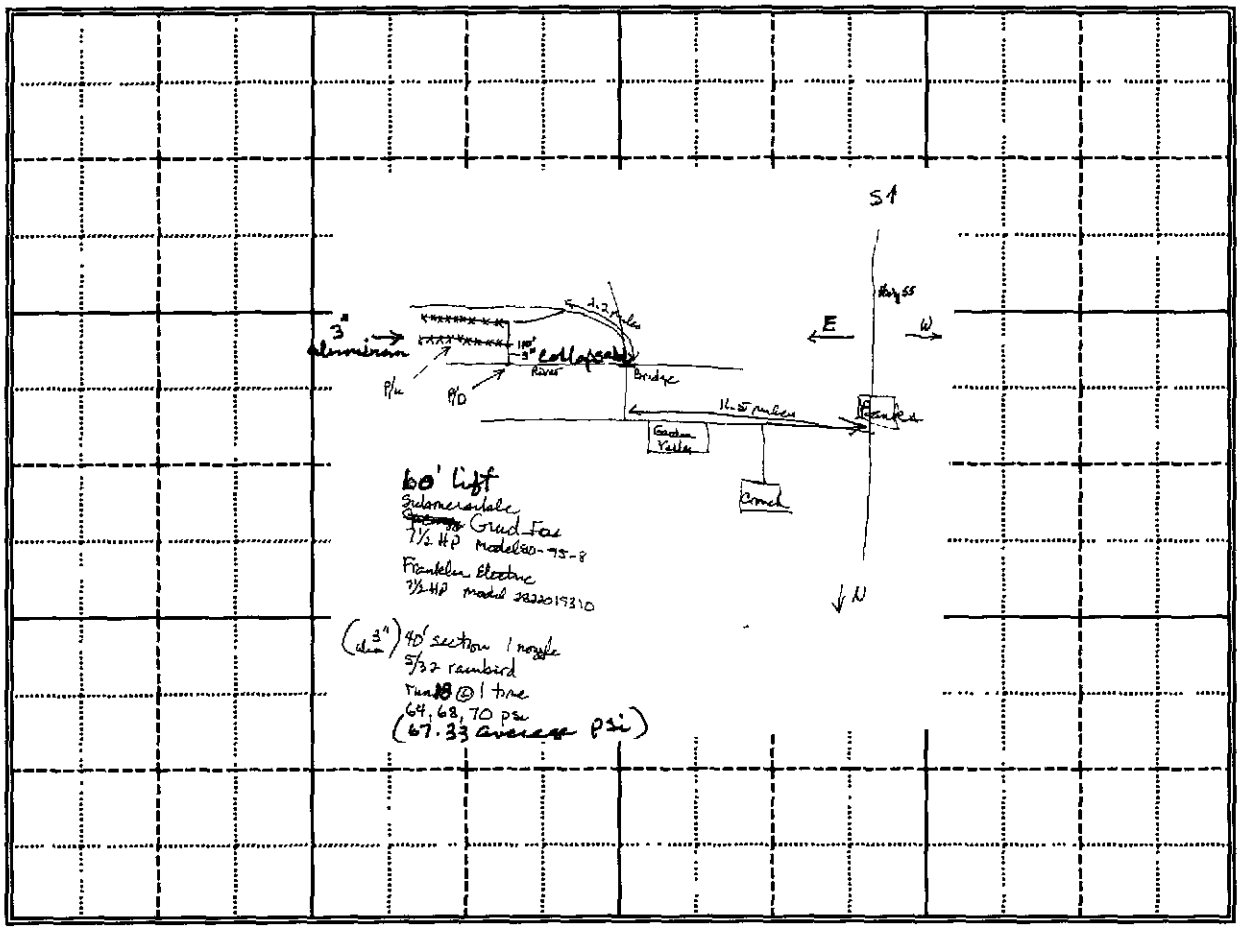

Scale: 1" = _____.

✓ Copy of USGS Quadrange Attached Showing location(s) of point(s) of diversion and place(s) of use (required).

N/A Aerial Photo Attached (required for irrigation of 10+ acres)

✓ Photo of Diversion and System Attached

4.

Well or Diversion Identification No.*	Motor Make	Hp	Motor Serial No.	Pump Make	Pump Serial No. or Discharge Size
	Franklin Electric	7½		Grundfos	3"
	2822019310			model #	
				80-75-8 (805)	

*Code to correspond with No. on map and aerial photo

D. FLOW MEASUREMENTS

1.

Measurement Equipment	Type	Make	Model No.	Serial No.	Size	Calib. Date

2. **Measurements:** _____

E. NARRATIVE/REMARKS/COMMENTS

- Cont'd. Lot #11.
- Overlaps wpr P/D 65-13277 different source; Overlaps wpr P/U 65-13277 same land + additional land, 65-12495 same land
- Use is Domestic D/I internal (clean up), irrigation of 1½ acres, stockwater wpr 3 horses. Other use: wildlife.
- Other water available, still in application stage, springs wpr WR 65-13277 (their other WR)
- The System consists of a 7½HP submersible Grundfos pump in the Payette River, South Fork, with 110' of 3" collapsable pipe to 3" aluminum hand line (40' sections, 1 nozzle 5/32" per section, 18 nozzles run @ 1 time w/ 67.33 psi average @ max. capacity). There is a shut-off w/a hose bib to fill the stockwater tank + wpr clean up.

Have conditions of permit approval been met? ✓ yes ___ no

DEC 21 1995

F. FLOW CALCULATIONS ✓ Additional Computation Sheets Attached

Measured Method:

Allow Domestic D/I internal only (clean-up) .02 cfs

Stockwater: Table 1 Exh 15A 3 horses 0-25 = .02 cfs

Allow .03 cfs for 1½ acres irrigation (.02 x 1.5 acres = .03 cfs)

U of I nozzle discharge (see attachment) = .24 cfs @ max. capacity

G. VOLUME CALCULATIONS

1. Volume Calculations for Irrigation:

* V_{IR} = (Acres Irrigated) x (Irrigation Requirement) = 1.5 X 3.0 = 4.5

V_{DR} = [Diversion Rate (cfs)] x (Days in Irrigation Season) x 1.9835 = .03 X 215 X 1.9835 = 13.0

V = Smaller of V_{IR} and V_{DR} = 4.5

2. Volume Calculations for Other Uses:

Allow Domestic D/I internal only .6 Afa

Stockwater: V_{IR}: (3 head X 12 gpd X 365)/325,850 = .04

V_{DR}: .02 cfs X 365 X 1.9835 = 14.5

V: .04

H. RECOMMENDATIONS

1. Recommended Amounts

Beneficial Use	Period of Use From	Period of Use To	Rate of Diversion Q (cfs)	Annual Volume V (afa)
Irrigation	4/1	11/1	.03	4.5
* Stockwater	1/1	12/31	.02	.04
Domestic	1/1	12/31	.02	.6
		Totals:	.07	5.14 = 5.1

2. Recommended Amendments

___ Change P.D. as reflected above ___ Add P.D. as reflected above ✓ None

___ Change P.U. as reflected above ___ Add P.U. as reflected above ___ Other

I. AUTHENTICATION

Field Examiner's Name Sandy Hemenway Date 10/30/95

Reviewer _____ Date _____ SEAL

* See adjustment memo. KC

DEC 1 1995

MEMORANDUM

TO: File 65-13072 / Gary Glauser

FROM: Brenda Chapman

DATE: November 30, 1995

RE: Recommendation Adjustment(s)

==========

The final licensing recommendations for Right 65-13072 are based on the information below:

H. RECOMMENDATIONS

1. Recommended Amounts

Beneficial Use	Period of Use	Rate of Div	Annual Vol
Irrigation	4-15 to 10-15	.04	5.3
Domestic	1-01 to 12-31	.02	.6
Stockwater	1-01 to 12-31	.02	.1

The irrigation season and volume have been changed to the current recommended time and estimate of the consumptive irrigation requirement for crops in that area. [3.5 afa per acre]

The stockwater volume recommendation has been adjusted to the minimum standard. Per the May 8, 1980 Administrative Memorandum No. 6, volume should be shown with no more precision than tenths.

65-13072

① Permit: Irrigation 4/1-11/1 .04 cfs
Stockwater 1/1-12/31 .02 cfs
Domestic 1/1-12/31 .08 cfs
.08 cfs

② B/U fee: $50.00 pd 10/20/92 0-0.20 cfs

③ Max. Allowable:

Irrigation 1.5 acres × .03 cfs (≤ 5 acres) = .05 cfs
Stockwater 0-25 head horses = .02 cfs
Table 1 Exh 15A Rec. Diversion Rate

Domestic D/I internal .02 cfs
or external only .02 cfs

Condition: 1½ acres × .02 cfs = .03 cfs

④ Measurement:

Stockwater .02 cfs Table 1 Exh 15A

Irrigation: II of I nozzle Discharge 18 (5/32") nozzles 67.33 psi average

$$Q = 30 \times D(in)^2 \times p(psi)^{.5}$$

$$= 30 \times \left(\frac{5}{32}\right)^2 \times (67.\overline{33})^{.5}$$

$$= 30 \times .024414062 \times 8.20548597 = \underbrace{6.009877296}_{\text{gpm}} \times \underbrace{18}_{\text{nozzl}} = \underbrace{108\text{GPM}}_{448.8\text{ cfs}}$$

= .24 cfs max. capacity of system

Domestic D/I external (clean up) = .02 cfs

DEC 21 1992

Water Right # 65130-72

MODEL
80S

80 GPM

GRUNDFOS

FLOW RANGE
48 to 110 GPM

PUMP OUTLET
3" NPT

calculated
108 GPM
Max. Capacity
s.H.

PERFORMANCE CURVES

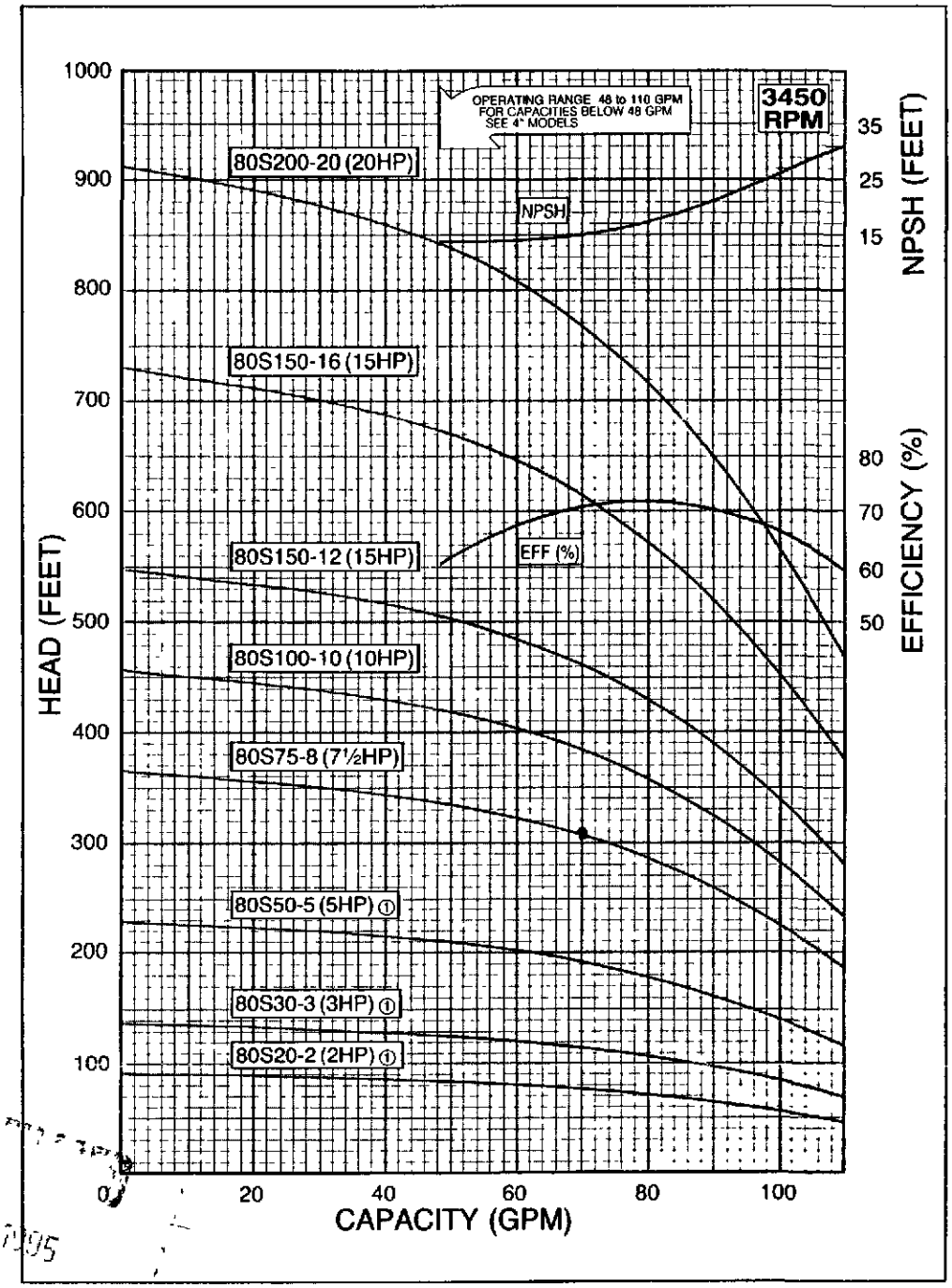

DEC 21 1995

DIMENSIONS AND WEIGHTS

MODEL NO.	HP	MIN. WELL SIZE (INCHES)	LENGTH (INCHES)	MAX. WIDTH (INCHES)	APPROX. UNIT SHIPPING WT. (LBS.)
80S20-2	2①	6	33 5/8	5 3/16	51
80S30-3	3①	6	37 7/8	5 3/16	65
80S50-5	5①	6	44 3/8	5 3/16	87
80S75-8	7½	6	51 ½	5 ½	144
80S100-10	10	6	56 ¼	5 ½	154
80S150-12	15	6	62 ¼	5 ½	173
80S150-16	15	6	69 ½	5 ½	184
80S200-20	20	6	99	5 ½	207

NOTES:
① 4-inch motor
Specifications are subject to change without notice
See Deep Set models for higher head.

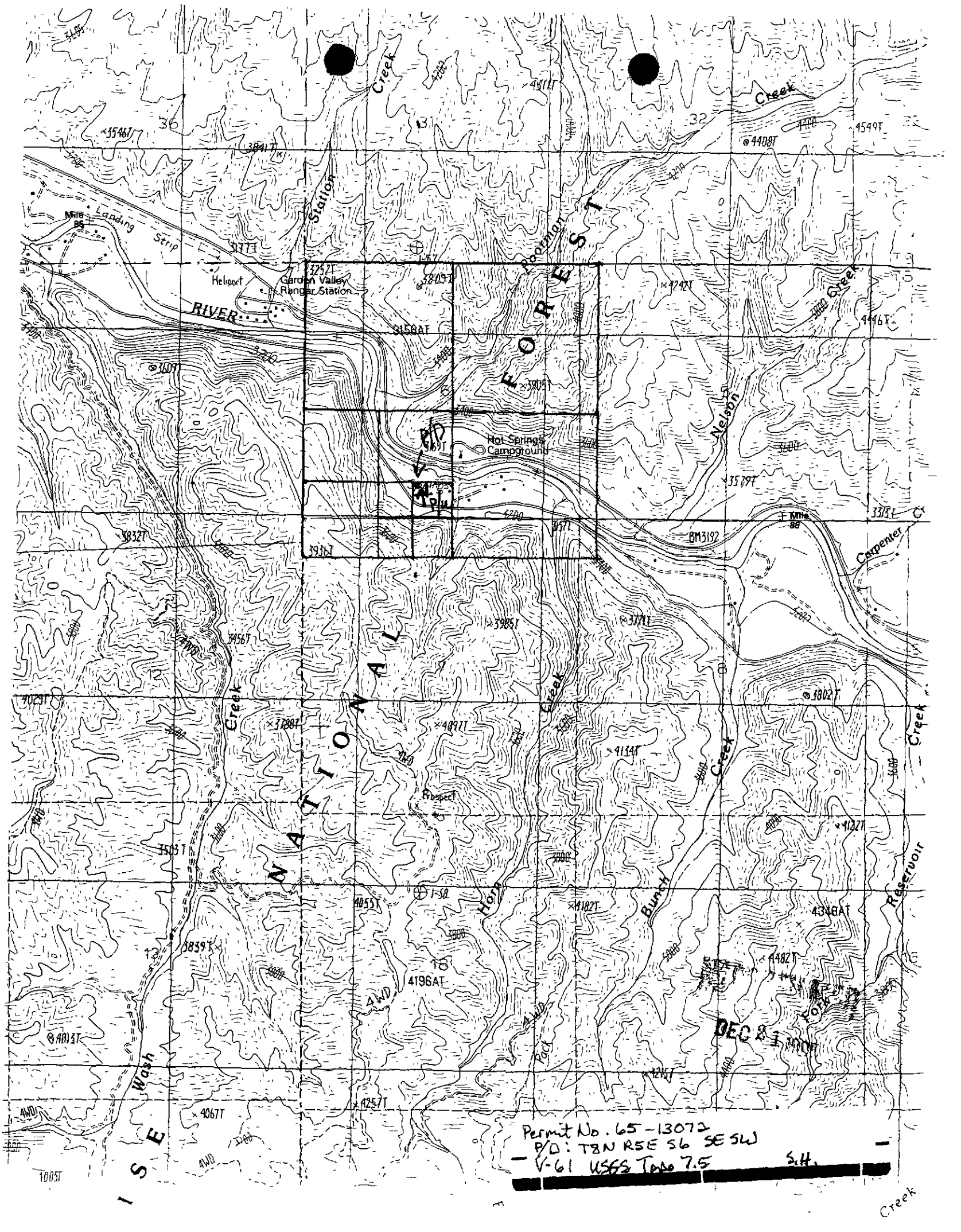
Creek
Station
Landing
Strip
Mile 85
Heliport
Garden Valley Ranger Station
RIVER
Rootman
FOREST
Hot Springs Campground
Nelson
Creek
Mile 88
BM3192
Carpenter
Creek
NATIONAL
Creek
Prospect
Horse
Creek
Bunch
Creek
Reservoir
Pack
Wash
DEC 8 1
Permit No. 65-13072
P/D: T8N R5E S6 SE SW
V-61 USGS Topo 7.5
S.H.

65-13072

P/D:

Grundfos submersible
7½ HP pump
model # 80-75-8 (805)
Franklin Electric
2822019310
110' 3" collapsable
pipe to 3" aluminum
hand line
60' lift



P/U:

1½ acres irrigation
stockwater (3 horses)
Domestic (clean up)

3" aluminum
40' sections
1 nozzle (5/32") per
section
run 18 nozzles @
1 time
67.$\overline{33}$ average psi

DEC 21 1995

October 23, 1992

GARY GLAUSER
MARLO GLAUSER
HC 76, BOX 1110
BANKS ID 83602

PROOF ACKNOWLEDGMENT LETTER

RE: PERMIT NO. 65-13072

Dear Permit Holder:

The department acknowledges receipt of the proof of beneficial use form submitted for the above referenced permit. The next step in the process of developing a water right is for the department to conduct a field examination to determine and confirm the use being made of the water.

If you have questions concerning this matter, please feel free to contact the WESTERN Regional Office in Boise at (208)334-2190.

Sincerely,

Karen L. Gustafson
Secretary/Records Manager

c: IDWR - Region

OCT 27

August 31, 1992

GLAUSER GARY
MARLO GLAUSER
HC 76, BOX 1110
BANKS ID 83602

PROOF DUE NOTICE

RE: PERMIT NO. 65-13072

Dear Permit Holder:

One of the conditions of approval of the above referenced water permit was that proof of the extent of your beneficial use must be submitted to this office on or before November 1, 1992. (See last page of your approved permit or your last approved extension request.) Enclosed is a form which when accompanied by the license examination fee or a complete field examination report prepared by a certified water right examiner may be used to submit the required proof.

If you have not fully completed your project, and you or a previous owner of this permit have not received a prior extension of time, you may request an extension of time if the delay is for reasonable cause as provided in Section 42-204, Idaho Code. If you have been prevented from proceeding by a governmental agency or by litigation which might bring title to the water in question, more than one extension of time can be granted. An extension of time request form is enclosed for your convenience.

Either an acceptable proof of beneficial use submittal or an acceptable request for an extension of time must be received by this department on or before the above described proof due date. If neither is received, the department will send you a lapse notice. Within sixty (60) days of the mailing of the lapse notice, the permit will no longer be of any force nor effect.

SINCERELY,

Karen L. Gustafson
Secretary/Records Manager

Enclosures

CERTIFIED MAIL
NO. 139483

MICROFILMED

OCT 27 1992

4H

May 19, 1992

GLAUSER GARY
HC 76, BOX 1110
BANKS ID 83602

RE: Water Right No. 65-13072

Dear Water Right Holder(s):

Department water right records show that you divert water from the Snake River or its tributaries under a water right that has a priority date later than December 29, 1976. This is the priority of the established minimum stream flow of the Snake River at the Weiser Gage (Weiser) in the amount of 4,750 cubic feet per second.

Because of the continuing drought conditions in the Snake River Basin, department hydrologists project that during 1992, there could be periods when the required minimum flow will not be satisfied due to low flows of the Snake River. The department urges you to not divert at a higher rate than authorized by your water right and to not use your right in any manner different than authorized. In addition, when the minimum flow will not be satisfied or is not being satisfied, you are required to cease diverting water under your water right, because your right is of later priority than the minimum stream flow at Weiser.

If the department determines the minimum flow will not be satisfied, the department will advise you and will provide as much lead time as possible in requiring that you temporarily cease your diversion of water. The greatest likelihood for this to occur is during a period from mid-June to late June.

While the department expects good cooperation from junior water right holders, water users should be aware that Section 42-352, Idaho Code, provides for penalties of up to $100 per day for unauthorized diversions of water.

The department has contacted both the Idaho Power Company and the U.S. Bureau of Reclamation with respect to the timing of storage releases from upstream reservoirs for flow enhancement purposes. This type of coordination could minimize the impact on

MICROFILMED

OCT 27 1992

existing water users and reduce the need to curtail diversions.

The department has scheduled public information meetings relative to this potential regulation as follows:

Mountain Home - June 4, 1992 - 10:00 a.m. - gymnasium at North Elementary School, 290 E. 12th N.

Caldwell - June 4, 1992 - 7:00 p.m. - Ballroom in the Student Union Building, Albertson College of Idaho, 2112 Cleveland

If you have questions concerning this letter or wish to provide the name of a different contact person or address to receive department correspondence, please contact the department.

Sincerely,

L. GLEN SAXTON
Chief, Water Allocation Bureau

LGS:klg

OCT 27 1992

State of Idaho
DEPARTMENT OF WATER RESOURCES
1301 North Orchard Street, Statehouse Mail, Boise, Idaho 83720 - (208) 327-7900

CECIL D. ANDRUS
GOVERNOR

R. KEITH HIGGINSON
DIRECTOR

October 1, 1990

RE: Permit Nos. 65-13072 / 65-13066

Gary Glauser
Marlo Glauser
HC 76, Box 1110
Banks, ID 83602

Dear Water Right Holders:

We acknowledge receipt of the correspondence transferring ownership of Permit No. 65-13702 to you. We have modified our computer records to reflect this change in ownership. Enclosed is a copy of the permit per your request.

Please be advised that Permit No. 65-13066 has been cancelled and is no longer valid; therefore, the assignment form you submitted for this right is being returned to you.

If you have any questions regarding this matter, please feel free to contact us.

Sincerely,

Sharla Curtis

SHARLA CURTIS
Technical Records Specialist

SC:blm

Enclosure

MICROFILMED
OCT 22 1990

STATE OF IDAHO

DEPARTMENT OF WATER RESOURCES

- -

Statehouse
Boise, Idaho 83720
(208) 327-7900
December 29, 1989

FREDERICK L. SHUTE
1680 SHAW MT. RD.
BOISE, ID 83702

PERMIT APPROVAL NOTICE

RE: PERMIT NO. P65-13072

Dear Permit Holder:

Enclosed is a copy of your approved application for permit. We direct your attention to the conditions of approval on the final page.

Please note the condition of approval which requires you to obtain supplemental water for your irrigation use, since there is not enough unappropriated water for your use during the entire irrigation season. A supplemental source of water supply likely can be obtained by the purchase or lease of stored water from Cascade Reservoir. To inquire, you should check with the U.S. Bureau of Reclamation in Boise.

Please note the requirement that as a permit holder you must commence the excavation or construction of diverting works within one year of the date the permit was issued, and you must proceed diligently until the project is completed. The enclosed blue card must be completed and returned to this office as soon as you commence construction, no later than one year from the date the permit was approved.

We have enclosed a form entitled "Instructions for Proof of

MICROFILMED
FEB 27 1990

Beneficial Use". Please read the instructions carefully since you must take further action to develop this permit into a license.

Sincerely,

GARY SPACKMAN, Supervisor
Water Right Permits Section

GS: SC
Enclosures

MICROFILMED
FEB 27 1990

CONVERSATION MEMORANDUM

DATE 6-15-89

FILE 65-13072

NAME OF PARTY Fred L. Shute

EMPLOYEE Gene Gibson

RE: Application for Permit

TALKED TO MR. SHUTE ON 6-15-89 over the phone. This Application will be used in conjunction with two others WATER Right 65-10377 and App 65-13066.

This will be used for Domestic use and L&G up to ½ acre for each of three houses. There will be up to 6 head of horses (2 for each household)

MR. Shute was told the maximum flow he could claim was .04. I explained for three households a maximum instantaneous flow was .08 he requested the flow be changed to reflect this. and add stockwater.

MICROFILMED

FEB 27 1990

NOTICE OF APPLICATION FOR WATER RIGHT

The following application(s) have been filed to appropriate the public waters of the State of Idaho:

63-10832

BETTERTON, MARY C.
HECATHORN, ARMIN
15[illegible]2 LINDA AVE.
L[illegible]ATOS, CA 95032

S[illegible]e: MORES CREEK; Tributary: BOISE RIVER; Diversion Pt: SESWSE, Sec. 17 T 06N R 06E; Use: DOMESTIC (.040 CFS); Date Filed: 5/10/1989; In: T06N R06E S17 SWSE.

STATE OF IDAHO }
County of Boise }

Peter A. Wierenga, being duly sworn, deposes and says: that he is the manager and principal clerk of THE IDAHO WORLD, a weekly newspaper published at Idaho City, in the County of Boise and State of Idaho; the said paper has been and is in general circulation in the county aforesaid, and in the vicinity of Idaho City; that the advertisement, a copy of which is hereto attached, was published in said newspaper once a week for two(2) consecutive weeks in the entire and regular issue of every number of said paper during the period and time of publication and was published in the newspaper and not a supplement; that said paper has been established and regularly and continuously published for more than seventy-eight weeks past previous to the first publication of this notice. Such notice was published in the issue beginning with 7/5, 19 89 and ending with the issue of 7/12, 19 89.

Peter A Wierenga

STATE OF IDAHO }
County of Boise }

On this 12th day of July in the year of 1989, before me, a Notary Public, personally appeared Peter A. Wierenga known or identified to me to be the person whose name subscribed to the within instrument, and being by me first duly sworn, declared that the statements therein are true, and acknowledged to me that he executed the same.

Joan Wierenga
Notary Public for Idaho
Boise, Idaho
Residing at

My commission expires: 9/14/94

65-13018

INGRAM, CECIL D
INGRAM, LOIS ANN
7025 EL CABBALLO
BOISE, ID 83704

Source. SCRIVER CREEK, Tributary PAYETTE RIVER, MIDDLE FORK, Diversion Pt SENE Sec 27 T 10N R 04E, Use IRRIGATION (.080 CFS); Date Filed 4/20/1989, In T10N R04E S27 SENE, 2 5 ACRES TOTAL

65-13022

WOOD, JOHN W.
WOOD, JOYCE M
2627 MESA AVE
EMMETT, ID 83617

Source SCRIVER CREEK, Tributary PAYETTE RIVER, MIDDLE FORK, Diversion Pt: LOT 3 (SESW) Sec 22 T 10N R 04E, NENW Sec 27 T 10N R 04E, Use IRRIGATION (040 CFS), STOCKWATER (010 CFS), Date Filed 5/03/1989, In T10N R04E S22 Lot 3 (SESW), S27 NENW, 2 0 ACRES TOTAL

65-13024

LINK, CLARENCE
RT 1, BOX 97
SWEET, ID 83670

Source. SPRING, Tributary COON CREEK, Diversion Pt. NWNENW Sec 32 T 08N R 02E, Use. STOCKWATER (050 CFS), STOCKWATER STORAGE (.40 AF), STOCKWATER FROM STORAGE (40 AF); Date Filed 5/09/1989, In: T08N R02E S32 NENW

65-13072 ✓st

SHUTE, FREDERICK L
1680 SHAW MT. RD
BOISE, ID 83702

Source PAYETTE RIVER, SOUTH FORK, Tributary: PAYETTE RIVER, Diversion Pt LOT 11 (NESESW) Sec 6 T 08N R 05E; Use IRRIGATION (.040 CFS), STOCKWATER (020 CFS), DOMESTIC (080 CFS), Date Filed 5/25/1989, In T08N R05E S06 Lot 10 (SWSW) Lot 11 (SESW), 105 ACRES TOTAL

65-13073

GUSTIN, WADE
GUSTIN, HELEN
328 W DEWEY AVE.
NAMPA, ID 83686

Source: PAYETTE RIVER, MIDDLE FORK; Tributary: PAYETTE RIVER, Diversion Pt LOT 4 (NWNW) Sec 21 T 09N R 04E, Use IRRIGATION (030 CFS), Date Filed 5/02/1989; In T09N R04E S21 Lot 4 (NWNW), 1 0 ACRES TOTAL

65-13074

MEINIKHEIM, ERIK RAMSDEN
DRY BUCK RANCH
P O BOX 32
BANKS, ID 83602

Source SPRINGS; Tributary PAYETTE RIVER, Diversion Pt NWSESE Sec. 6 T 08N R 03E, NWNENE Sec 7 T 08N R 03E, SESENE Sec 7 T 08N R 03E; Use: IRRIGATION (400 CFS), STOCKWATER (.020 CFS), DOMESTIC (020 CFS), Date Filed 4/07/1989, In. T08N R03E S05 Lot 6 (SWSW), S08 Lot 1 (NWNW) Lot 2 (SWNW), 88.0 ACRES TOTAL

The permit(s) will be subject to all prior water rights. Protests must be filled with the Director, Dept of Water Resources, Western Region, 2735 Airport Way, Boise, Idaho 83705 on or before JULY 24, 1989.

R KEITH HIGGINSON, Director

Published in the Idaho World, Idaho City, Idaho, July 5 & 12, 1989

65-13072

SHUTE, FREDERICK L.
1680 SHAW MT. RD.
BOISE, ID 83702

Source: PAYETTE RIVER, SOUTH FORK Tributary: PAYETTE RIVER

Diversion Pt: LOT 11 (NESESW) Sec 6 T 08N R 05E

Use:	IRRIGATION	(.040 CFS)
	STOCKWATER	(.020 CFS)
	DOMESTIC	(.080 CFS)

Date Filed: 5/25/1989

In: T08N R05E S06 Lot 10 (SWSW) Lot 11 (SESW)

1.5 ACRES TOTAL

MICROFILMED
FEB 27 1990