STATE OF IDAHO
DEPARTMENT OF WATER RESOURCES

WATER SUPPLY BANK LEASE CONTRACT No. 906

This Lease Contract ("**Lease**") is between the Idaho Water Resource Board ("**Board**"), and

LESSOR: TRAIL CREEK MEADOWS RANCH
C/O ANDREW BRASSEY
945 RIO PINAR LANE
EAGLE, ID 83616

RECEIVED
JAN 22 2019
DEPARTMENT OF WATER RESOURCES

RECITALS

1. The Board is authorized under chapter 17, title 42, Idaho Code to operate a water supply bank and to contract with lessors to act as an intermediary in facilitating the rental of water.

2. The Lessor has filed a completed application to lease water rights described below into the Water Supply Bank on forms supplied by the Idaho Department of Water Resources and received by the Department on December 27, 2018.

3. The Director of the Idaho Department of Water Resources has reviewed the application for compliance with the Water Supply Bank rules and has approved the Lease subject to conditions listed below.

NOW, THEREFORE, in consideration of the mutual covenants and contracts herein contained, and other good and valuable consideration, the receipt of which is hereby acknowledged, the parties hereto agree as follows:

1. **WATER RIGHTS**: The Lessor shall lease and the Board shall accept into the Bank the Applicant's water rights described as follows:

Summary of Water Rights or Portions Leased to the Bank

Water Right No.	Priority Date	Source	Diversion Rate (CFS)	Diversion Volume (AF)	Acres (AC)
63-5047B	1/1/1863	TRAIL CREEK, tributary to CLEAR CREEK	2.98	411.25	117.5
63-2414	7/17/1928	TRAIL CREEK, tributary to GRANITE CREEK	1.20	210.00	60.00
Combined Limit Totals			**3.92**	**621.25**	**164.5**
Combined Lease Totals			**3.92**	**621.25**	**164.5**

Summary of Water Rights Elements Rentable From the Bank

Water Right	Diversion Rate (CFS)	Diversion Volume (AF)	Acres (Limited) (AC)	Rate Per Acre (CFS/AC)	Volume Per Acre (AF/AC)
63-5047B	2.98	411.25	117.50	0.025	3.50
63-2414	1.20	210.00	60.00	0.020	3.50
Combined Limit Totals	**3.92**	**621.25**	**164.50**	**0.024**	**3.78**

**** The water right elements rentable have been reduced from the water right elements leased to account for overlapping acres and concerns of enlargement.***

SUPPORT DATA
IN FILE # 63-2414

WATER SUPPLY BANK LEASE CONTRACT No. 906

2. **COMPENSATION**: The Lessor shall accept and the Board shall pay compensation determined by the amount of water rented under the following rental rate during such times as the water is rented from the Bank over the term of this Lease.

   Minimum Payment Acceptable: Current Rental Rate

3. **TERM OF LEASE**: The term of this lease shall be January 1, 2019 to December 31, 2023. This Lease shall bind the parties and take effect when both parties have signed it.

4. **WATER SUPPLY BANK CONDITIONS OF ACCEPTANCE**: The Lessor shall abide by all terms and conditions contained in the Water Supply Bank Conditions of Acceptance, attached hereto as "Attachment A" and incorporated herein by this reference.

5. **CHANGE OF WATER RIGHT:** This lease specifies water right elements including but not limited to: diversion rates; diversion volumes; number of acres authorized to be irrigated; places of use; points of diversion; beneficial uses; and seasons of use. During the term of this lease, if a water right is administratively changed due to a water right split and renumbering, this lease may be reduced by an equal amount to reflect the water right elements as legally defined under the water right. If a lease contract cannot be reduced sufficient to reflect the legal definition of a water right as amended through a water right split and/or water right transfer, the Board may release the water right from the Water Supply Bank.

6. **ASSIGNMENT OF CONTRACT:** This lease is between the Board and the Lessor, who is the recognized owner or designated representative of the recognized owners of water rights described herein. Should ownership of any part of a water right herein described change during the term of this lease, either through a water right split, a water right transfer, sale of property to which the water right is appurtenant, or through any other recognized water right reassignment, the lease benefits and obligations to the conditions of acceptance for any such water rights will be assigned to the new owners.

7. **DUPLICATE ORIGINAL**: This Lease is executed in duplicate. Each of the documents with an original signature of each party shall be an original.

STATE OF IDAHO
DEPARTMENT OF WATER RESOURCES

WATER SUPPLY BANK LEASE CONTRACT No. 906

IN WITNESS WHEREOF, the parties have executed this Contract on the date following their respective signatures.

LESSOR: TRAIL CREEK MEADOWS RANCH
C/O ANDREW BRASSEY
945 RIO PINAR LANE
EAGLE, ID 83616

By _____
Title MANAGING PARTNER
Date 1/21/19

IDAHO WATER RESOURCE BOARD
322 East Front Street
P.O. Box 83720
Boise, ID 83720-0098

By _____ Date 2/7/2019
Brian Patton, Acting Administrator
Idaho Water Resource Board

Lease approved by IDWR _____ Date 2-7-2019

STATE OF IDAHO
DEPARTMENT OF WATER RESOURCES

WATER SUPPLY BANK LEASE CONTRACT No. 906

ATTACHMENT A
WATER SUPPLY BANK CONDITIONS OF ACCEPTANCE

The water rights or portions thereof leased to the bank are described as follows:

Source and Location of Point(s) of Diversion for Water Right No(s): 63-5047B

TRAIL CREEK	SESESW	Sec. 27	Twp 07N	Rge 04E	BOISE County

Source and Location of Point(s) of Diversion for Water Right No(s): 63-2414

TRAIL CREEK	SESE	Sec. 28	Twp 07N	Rge 04E	BOISE County

Water Right	Beneficial Use	Season of Use			Diversion Rate (CFS)	Volume (AF)
		From		To		
63-5047B	IRRIGATION	04/01	to	10/31	2.98 cfs	411.25 AF
63-2414	IRRIGATION	04/01	to	10/31	1.20 cfs	210.00 AF
63-5047B	STOCKWATER	01/01	to	12/31	0.07 cfs	Not Stated
				Totals:	3.92 cfs	621.25 AF

PLACES OF USE TO BE IDLED UNDER THIS LEASE: IRRIGATION and STOCKWATER 63-5047B

Twp	Rng	Sec	NE				NW				SW				SE				Totals
			NE	NW	SW	SE	NE	NW	SW	SE	NE	NW	SW	SE	NE	NW	SW	SE	
07N	04E	26											32.0						32.0
07N	04E	27											20.0	15.0			35.0	34.0	141.0
07N	04E	34		1.5			3.0												4.5

Total Acres: 177.5

PLACES OF USE TO BE IDLED UNDER THIS LEASE: IRRIGATION 63-2414

Twp	Rng	Sec	NE				NW				SW				SE				Totals
			NE	NW	SW	SE	NE	NW	SW	SE	NE	NW	SW	SE	NE	NW	SW	SE	
07N	04E	27											20.0	15.0			35.0		60.0

Total Acres: 60.0

ADDITIONAL CONDITIONS OF ACCEPTANCE

1. The water rights referenced above will be rented from the bank at the current rental rate.
2. There is no rental payment to the lessor of the water right if the right or a part thereof is not rented from the bank.
3. While a right is in the bank, the lessor may not use the right without approval of the Department even if the right is not rented from the bank. Any violation of the terms of this lease may result in enforcement procedures pursuant to Idaho Code § 42-351 for illegal diversion and use of water and may include civil penalties pursuant to Idaho Code § 42-1701B.

WATER SUPPLY BANK LEASE CONTRACT No. 906

4. A right accepted into the bank stays in the bank until the Board releases it, or the lease term expires. A right may be released from the bank upon request, provided the Board approves the release. Unless approved by the Department, leased rights may not be immediately available for release.
5. While a water right is in the bank, forfeiture provisions are stayed pursuant to Idaho Code § 42-223(5).
6. Rental of water under this right is subject to the limitations and conditions of approval of the water right.
7. Failure of the right holder to comply with the conditions of acceptance is cause for the Director to rescind acceptance of the lease.
8. Acceptance of a right into the bank does not, in itself, confirm the validity of the right or any elements of the water right, or improve the status of the right including the notion of resumption of use. It does not preclude the opportunity for review of the validity of this water right in any other Department application process.
9. In accordance with Idaho Code § 42-248 and § 42-1409(6), all owners of water rights are required to notify the Department of any changes in mailing address or change in ownership of all or part of a water right. Notice must be provided within 120 days of the change.
10. If a water right leased into the Water Supply Bank is sold or conveyed during the lease term, and if the leased right was rented, the rental proceeds will be disbursed in the following manner regardless of any arrangements between the buyer(s) and seller(s) to the contrary:
    a. Rental payments will go to the lessor(s) of record at the beginning of the rental season, even if the Department processes a Notice of Change in Water Right Ownership during the rental season.
    b. New lessor(s) of record will receive payment for any subsequent rental seasons.
11. The water right(s) is leased to the bank subject to all prior water rights and shall be administered in accordance with Idaho law and applicable rules of the Department of Water Resources.
12. The quantity of water under water right 63-5047B for stockwater use shall not exceed 13,000 gallons per day.
13. The quantity of water decreed for water right 63-5047B for stockwater use is not a determination of historical beneficial use.
14. Water right 63-2414 when combined with Right No. 63-5047B shall provide no more than .02 cfs per acre.
15. Use of water under this right may be regulated by a watermaster with responsibility for the distribution of water among appropriators within a water district. At the time of this approval, this water right is within State Water District No. 63.

Idaho Water Resource Board

Water Supply Bank Lease Contract No. 906

63-2414

Effective until December 31, 2023

This map depicts the **place of use to be idled** pursuant to the lease contract and is attached to the contract solely for illustrative purposes.

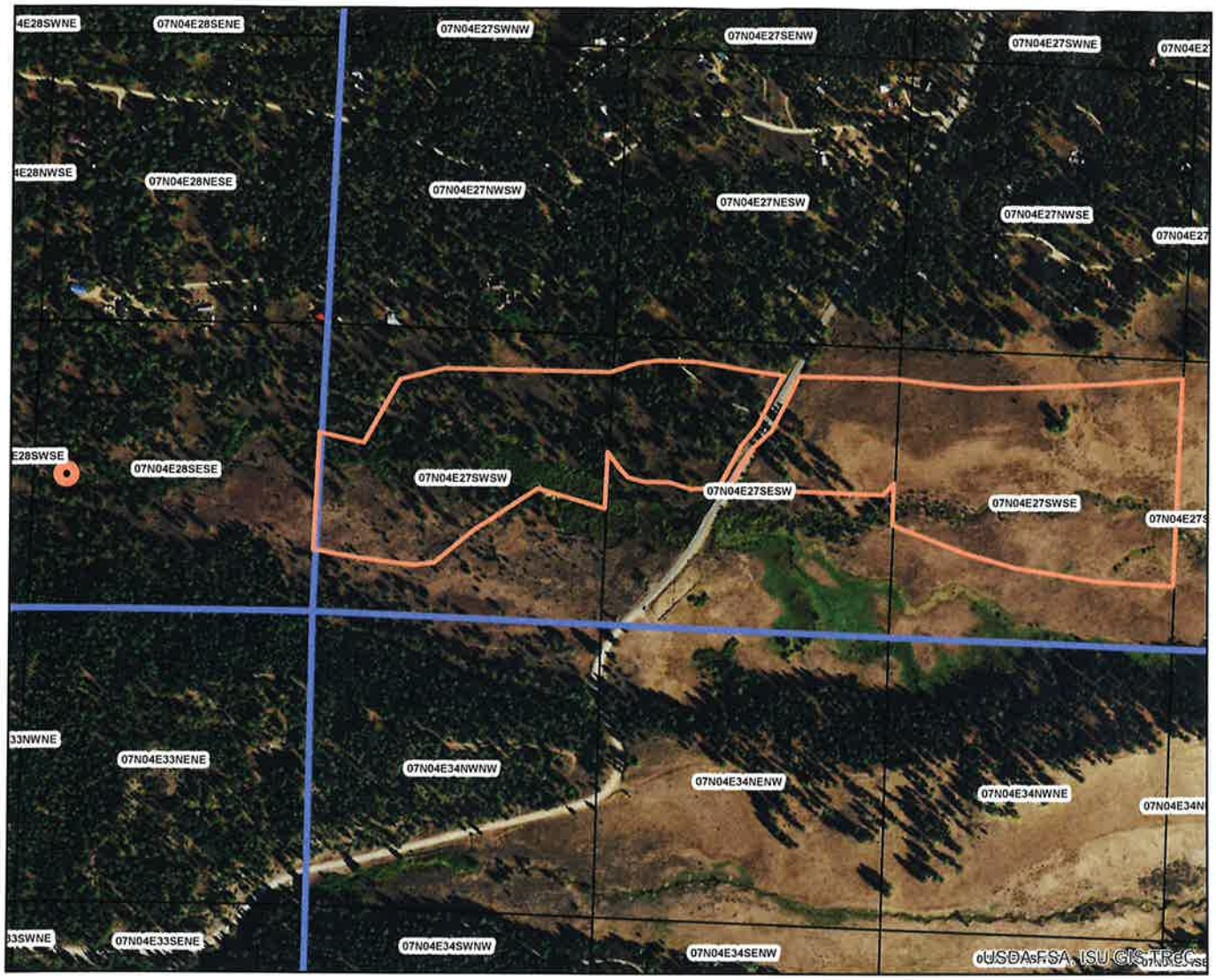

Approved Lease Point of Diversion

Approved Lease Place of Use

Township/Range

Sections

QQ

N

0 500 1,000 Feet

Idaho Water Resource Board

Water Supply Bank Lease Contract No. 906

63-5047B

Effective until December 31, 2023

This map depicts the **place of use to be idled** pursuant to the lease contract and is attached to the contract solely for illustrative purposes.

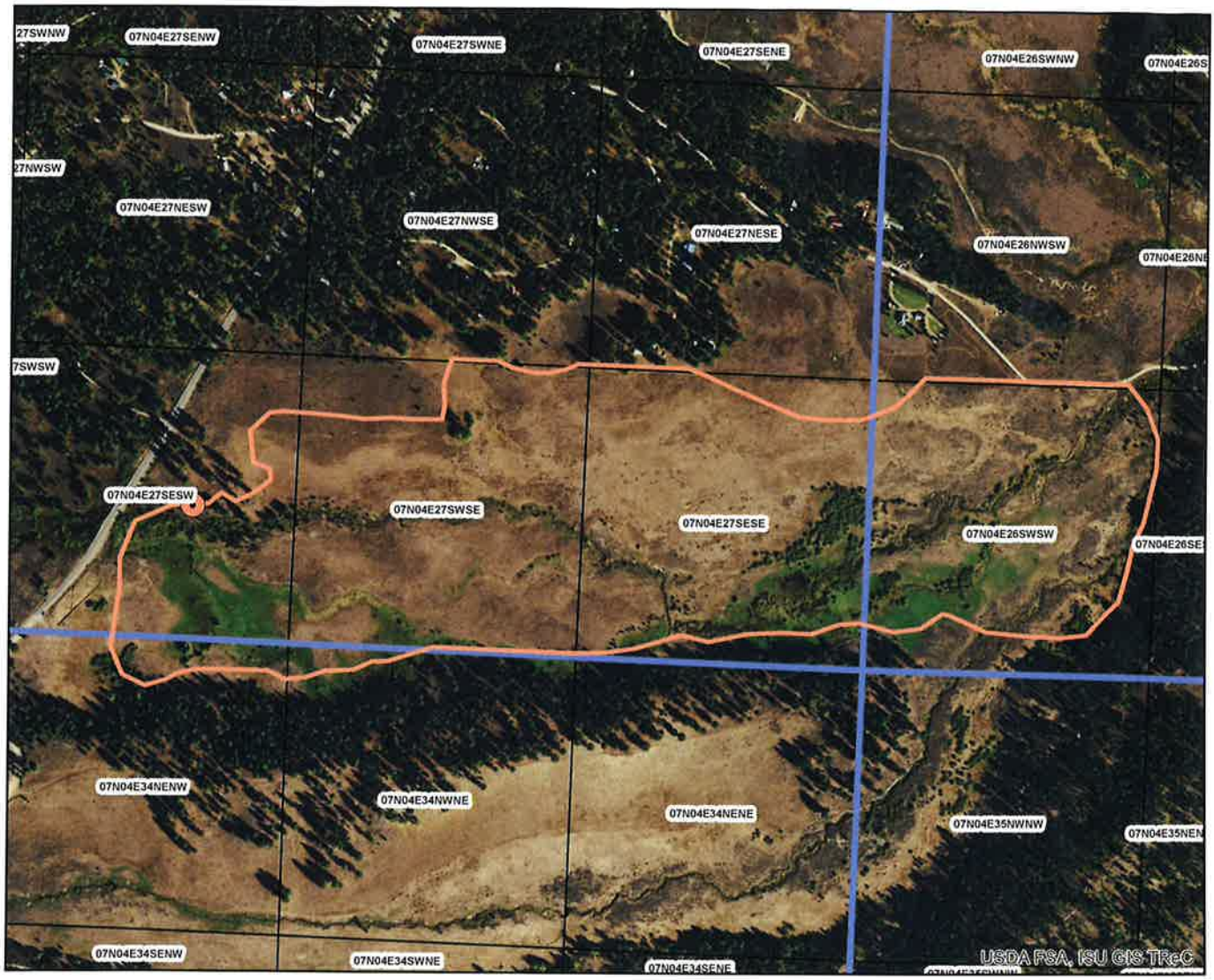

Approved Lease Point of Diversion

Approved Lease Place of Use

Township/Range

Sections

QQ

N

0 500 1,000 Feet

Form 42-1761-1 10/15

STATE OF IDAHO
WATER RESOURCE BOARD

RECEIVED
DEC 27 2018
DEPARTMENT OF WATER RESOURCES

APPLICATION TO SELL OR LEASE A WATER RIGHT TO THE WATER SUPPLY BANK

Designated Applicant Trail Creek Meadows Ranch (Select one owner – see item 1A on the application) **Water Right No.** 63-05047B (One water right per application)

Is this application being submitted with a rental application as a lease/rental package? **Yes** ☐ **No** ☑

This application must be prepared in accordance with the minimum requirement checklist below. Use this checklist to ensure all necessary documentation has been provided. This checklist is part of the lease application and must be included with the lease application. **Applications that do not meet the minimum requirements will not be processed and may be returned or denied.**

MIMUMUM REQUIREMENT CHECKLIST

All items must be checked as either *Attached* (Yes) or *Not Applicable* (N/A)

	Yes	
	☑	Completed *Application to Sell or Lease a Water Right to the Water Supply Bank.*
	☑	Application filing fee of $250.00 per water right. If you are submitting more than one lease application and the water rights have an overlapping, common place of use, or a common diversion rate or volume, the total fee for all water rights is $500.00. For places of use, multiple water rights must be used to irrigate the same lands in order to qualify for the joint filing fee. Individual filing fees are required for water rights that share a common permissible place of use but which cover separate acres within the permissible place of use.
	☑	Confirmation this form has been printed **single sided**, per requirement of the Water Supply Bank.

Attachment	N/A	Yes	
1A	☐	☑	Signatures and contact information for ***all owners*** of the water right to be leased or sold on this application.
1B	☐	☑	An Internal Revenue Service (IRS) Form W-9 for the Designated Applicant.
1C	☑	☐	*Notice of Change in Water Right Ownership* form (accessible from www.idwr.idaho.gov).
1D	☐	☑	Contact information for an authorized representative and documentary proof they are authorized to represent the Designated Applicant on this application. If the Designated Applicant is a business, partnership, municipality, organization or association, include documents identifying officers authorized to sign or act on behalf of the entity.
2	☑	☐	Description of a water right portion offered to the Water Supply Bank.
3	☑	☐	A map that clearly outlines the specific location where irrigated acres will be dried up, or where a beneficial use of water will be suspended. You have the option of printing a map using the map tool on IDWR's website at: www.idwr.idaho.gov.
4A	☑	☐	Written consent from irrigation district or water delivery company.
4G	☑	☐	Evidence demonstrating the water right has not been forfeited pursuant to Section 42-222(2), Idaho Code.

Department Use Only

Fee Amount $ 500	Received By: AV	Date Received: 12-27-18	Receipt # 0106052
W-9 received? Yes ☒ No ☐	(Route W-9 to Fiscal)	Name on W-9: Trail Creek Meadows Ranch	

205

STATE OF IDAHO
WATER RESOURCE BOARD

APPLICATION TO SELL OR LEASE A WATER RIGHT
(Continued)

1. CONTACT INFORMATION

A. This application must be completed by a Designated Applicant who is a current owner of the water right being sold or leased to the Water Supply Bank. If there are additional current owners, those individuals must authorize the Designated Applicant to represent them on this application by completing and signing Attachment 1A of this application package.

Designated Applicant TRAIL CREEK MEADOWS RANCH

Mailing Address 945 RIO PINAR LN. EAGLE IDAHO 83616
Street City State Zip Code

Email Address acb@brassey.net Phone Number 208-344-7300

☑ The Designated Applicant is the sole owner of the water right being sold or leased to the Water Supply Bank.

OR

☐ The Designated Applicant is representing additional water right holders who have completed Attachment 1A.

B. Has the Designated Applicant submitted an IRS Form W-9 to this Department within the last 2 years? Yes ☐ No ☑
If no, complete the form and attach to this application (Attachment 1B).

C. Are all applicants on this form listed in IDWR's records as the current owners of the water right? Yes ☑ No ☐
If no, attach a *Notice of Change in Water Right Ownership* form along with the required documentation and fee (Attachment 1C).

D. Is this application being completed by an authorized representative of the Designated Applicant? Yes ☐ No ☑
If yes, representatives (includes employees of Designated Applicant companies) must complete this section and submit documentary proof of their authority to represent the Designated Applicant (Attachment 1D).

Name of Representative _____ Organization _____

Professional Title _____ Email Address _____

Mailing Address _____ Phone Number _____

☐ Send all correspondence for this application to the representative and not to the Designated Applicant.

OR

☐ Send original correspondence to the Designated Applicant and copies to the representative.

2. DESCRIPTION OF WATER RIGHT OFFERED TO THE BANK

☑ The full water right is being offered to the Bank.

OR

☐ A part of the water right is being offered to the Bank.
If a portion of the water right is being offered, **complete Attachment 2**.

3. MAP

Attach a map of the point(s) of diversion and place(s) of use proposed to be idled by this lease application. Make sure the idled place of use is outlined and annotated with legal land descriptions (Township, Range, Section and Quarter-Quarters) or with GPS coordinates. For irrigation purposes, mark the number of acres you desire to idle. If the water right proposed for lease is located within a permissible place of use (PPU) and portions of the PPU will continue to receive water from non-leased water rights, clearly outline on a map the acres within the PPU that will continue to be irrigated, as well as acres that will be idled during the lease term. Label the map **Attachment 3**.

STATE OF IDAHO
WATER RESOURCE BOARD

APPLICATION TO SELL OR LEASE A WATER RIGHT
(Continued)

4. GENERAL INFORMATION

A. Is the diversion works or system owned or managed by an irrigation district or water delivery company? Yes ☐ No ☑
If yes, provide written consent from the company, corporation or irrigation district authorizing the proposed sale or lease (Attachment 4A).

If your water right is delivered through a canal, lateral or ditch operated by a canal company, irrigation district, or similar delivery entity, your lease request must include written consent from the company, district, or similar entity for your removal of water from its system pursuant to Section 42-108, Idaho Code and IDAPA WSB Rule 37.02.03.25.02e.

B. Please provide a description of the current water diversion and delivery system.
ORIGINALLY RUN through Ditch - HAVE NOT BEEN Diverted since placed in the Water BANK

C. Describe any other water rights used for the same purpose at the same place of use as the water right being offered to the Bank. ~~None~~ pb 63-2414 ~~AND~~

D. Are any of the water rights identified in Section 4C stacked with the water right proposed for lease? Yes ☑ No ☐
Stacked water rights are used together to achieve a common beneficial use, such as irrigation of the same lands. Stacked water rights cannot be separated and must be jointly leased to the Water Supply Bank. Stacked water rights qualify for the multiple fee payment of $500.

E. Will the present place of use continue to receive water from any other source? Yes ☐ No ☑
If yes, explain the relationship between the different water sources and how enlargement of the authorized use will not occur if this water right is leased.

F. Identify annual volumes and/or rates of water diverted in the last 5 years to accomplish the beneficial use authorized by this water right. None

G. Has any portion of this water right undergone a period of five or more consecutive years of non-use? Yes ☑ No ☐
If yes, describe the circumstances and attach evidence to demonstrate how the water right has not been lost through forfeiture (Attachment 4G). See Section 42-223, Idaho Code for exceptions to forfeiture. Your application may be denied if forfeiture concerns are not addressed. BEEN IN the WATER BANK

H. Is this water right involved in any other IDWR process, such as an application for transfer or a mitigation plan?
If yes, describe. Yes ☐ No ☑

STATE OF IDAHO
WATER RESOURCE BOARD

APPLICATION TO SELL OR LEASE A WATER RIGHT
(Continued)

5. SALE/LEASE AGREEMENT

A. Is the water right, or portion thereof, offered to the Idaho Water Resource Board (IWRB) for sale ☐ or lease ☑?

If lease, specify the years when the use of water will be suspended: 2019 (Year) to 2023 (Year) (maximum lease period 5 calendar years).

B. Show the minimum payment acceptable to the seller/lessor. The minimum payment may be shown as the "current rental rate" as established by the IWRB. Include the method of determining the minimum payment if other than the current rental rate.

Current Rental Rate

I hereby assert that the information contained in this application is true to the best of my knowledge, and that I have the authorities necessary to offer this water right for sale or lease to the Idaho Water Resource Board.

The Designated Applicant acknowledges the following:

1. Payment to the Designated Applicant is contingent upon the sale or rental of the water right from the Bank.
2. While a water right is in the Bank, the seller/lessor of the water right may not use the water right, even if the water right is not rented from the Bank.
3. A water right accepted into the Bank stays in the Bank until the Designated Applicant receives written confirmation from the Board or Water Supply Bank that the water right has been released from the Bank.
4. While a water right is in the Bank, forfeiture is stayed.
5. Acceptance of a water right into the Bank does not, in itself, confirm the validity of the water right or any element of the water right.

[signature]	Andrew C. Brassey	12/26/18
Signature of Designated Applicant	Printed Name	Date
Signature of Authorized Representative	Printed Name	Date

Mail to:
Idaho Department of Water Resources
P.O. Box 83720
Boise, ID 83720-0098

) DEPARTMENT OF WATER RESOURCES

Claim: 63-5047B
Date Prepared: 04-18-02
Prepared By: Ron Howerton



T07N, R04E



- Point of Diversion
- Place of use
- Section
- Quarter/Quarter

1987 NAPP

0 0.25 0.5 0.75 1 Miles

State of Idaho
DEPARTMENT OF WATER RESOURCES
322 E Front Street, Suite 648 • PO Box 83720 • Boise ID 83720-0098
Phone: (208) 287-4800 • Fax: (208) 287-6700
Website: idwr.idaho.gov • Email: idwrinfo@idwr.idaho.gov

BRAD LITTLE
Governor

GARY SPACKMAN
Director

February 8, 2019

TRAIL CREEK MEADOWS RANCH
C/O ANDREW C BRASSEY
945 RIO PINAR LANE
EAGLE ID 83616

RE: WATER SUPPLY BANK LEASE CONTRACTS 906 and 907 FOR WATER RIGHTS 63-2414, 63-5034, and 63-5047B

Dear Lessor:

Water rights **63-2414, 63-5034, and 63-5047B** were leased into the Water Supply Bank (Bank) as of December 27, 2018, in accordance with the enclosed executed lease contracts. **Your water rights, as described on the lease contracts, are considered leased into the Bank and should remain unused until they are formally released from the Bank**. More information and further restrictions placed on your water rights while leased can be found in conditions of acceptance of the lease contracts. Read the conditions of acceptance carefully.

The rights will automatically be released from the Bank on **December 31, 2023,** unless the rights are released earlier by the Water Resource Board (Board). On behalf of the Board, the Department of Water Resources (Department) can evaluate an early release of the lease contracts upon your request. To release the water rights from the Bank prior to the release date, submit a written request on the *Request to Release a Water Right from the Bank* form. This form is available on our public website at www.idwr.idaho.gov. **Please note your water rights may not be available for immediate release if they have been rented or are being considered for a future rental. Furthermore, it is at the discretion of the Department whether or not a water right can be released early from a lease contract.**

If you have questions regarding this matter, please contact this office at 287-4800.

Sincerely,

for Water Supply Bank

Enclosure: Executed Lease Contract

c: Nick Miller - IDWR Western Region
Rex Barrie – Water District 63

LAW OFFICE
BRASSEY CRAWFORD, PLLC
345 Bobwhite Ct., Suite 215
POST OFFICE BOX 1009
BOISE, IDAHO 83701

TELEPHONE
(208) 344-7300
FACSIMILE
(208) 344-7077
E-MAIL
acb@brassey.net

ANDREW C. BRASSEY

January 22, 2019

RECEIVED
JAN 22 2019
DEPARTMENT OF
WATER RESOURCES

Department of Water Resources
322 E Front Street, Suite 648
P.O. Box 83720
Boise, ID 83720-0098

Re: Application to Lease Water Right 63-5034, Contract 907 and Water Right 63-5037B & 63-2414, Contract 906 to the Water Supply Bank

To Whom it May Concern:

Enclosed please find the following:

1. Water Supply Bank Lease Contract No. 906 which I have executed on behalf of Trail Creek Meadows Ranch, LLP.

2. Water Supply Bank Lease Contract No. 907 which I have executed on behalf of Trail Creek Meadows Ranch, LLP.

I apologize for the condition of the documents unfortunately, when these were delivered my mailbox was wet and the water soaked through the envelope. In any event, please let me know if you need any additional information. As I understand it, once the contract has been fully executed you will provide me with a copy.

Very truly yours,

Andrew C. Brassey

ACB/tns
Enclosures

Hersley, Jean

From: Grimm, Angie
Sent: Saturday, January 19, 2019 8:52 AM
To: Hersley, Jean
Subject: RE: WSB Lease for Trail Creek Meadows Ranch

Jean,

Good morning! You might consider adding to your review that these rights authorize use of a source ultimately tributary to the Boise River within the fully appropriated reach upstream of Star Bridge. The rights are also within the Idaho City Bs 63 Area of Concern, which might be worth noting in your review checklists. The main concern noted for this area relative to these particular rights is the fact that they are tributary to the fully appropriated reach upstream of Lucky Peak. This fact makes them valuable rights for rental purposes. There are no local area concerns that come to mind for this lease. Thank you for the opportunity to comment.

Regards,
Angie

Angela M. Grimm, P.G.
Water Rights Supervisor
IDWR - Western Region
2735 Airport Way
Boise, ID 83705-5082
(208) 334-2190 phone
(208) 334-2348 fax

From: Hersley, Jean
Sent: Thursday, January 17, 2019 7:51 AM
To: Grimm, Angie <Angie.Grimm@idwr.idaho.gov>; Rex Barrie <waterdistrict63@qwestoffice.net>
Subject: WSB Lease for Trail Creek Meadows Ranch

Please let me know within 7 days if you have any comments or concerns with these leases. These rights have been in the Bank for a while. Thank you.

Jean Hersley
Idaho Dept Water Resources
Technical Records Specialist II
208-287-4942

State of Idaho
DEPARTMENT OF WATER RESOURCES
322 E Front Street, Suite 648 • PO Box 83720 • Boise ID 83720-0098
Phone: (208) 287-4800 • Fax: (208) 287-6700
Website: idwr.idaho.gov • Email: idwrinfo@idwr.idaho.gov

BRAD LITTLE
Governor

GARY SPACKMAN
Director

January 17, 2019

TRAIL CREEK MEADOWS RANCH
C/O ANDREW C BRASSEY
945 RIO PINAR LN
EAGLE ID 83616

RE: APPLICATION TO LEASE WATER RIGHT 63-5034, CONTRACT 907 and WATER RIGHT 63-5037B & 63-2414, CONTRACT 906 TO THE WATER SUPPLY BANK

******TIME SENSITIVE RESPONSE REQUIRED*****

Dear Applicant:

The Department of Water Resources has completed its review of your application to lease the above-mentioned water right to the Water Supply Bank. **I have enclosed two original Water Supply Bank Lease Contracts for your review and signature**. **Please sign and return ALL Lease Contracts within 14 days**. Upon signature and return of the contracts, the Department will also sign the original contracts and return an executed copy to you. The Lease Contract is not considered final until you and the Department have both signed.

The right will automatically be released from the Bank on **December 31, 2023,** unless the right is released earlier by the Board, or upon your request. To release the right from the Bank prior to the release date, submit a written request on the Request to Release a Water Right from the Bank form. To propose a new lease period, submit a new Application to Sell or Lease a Water Right to the Water Supply Bank form along with applicable fees to the Department. These forms are available from any IDWR office or from our public website at http://www.idwr.idaho.gov. Please note your right may not be available for immediate release if it has been rented.

Please review the conditions of acceptance listed on the Lease Contract, including #3 which says:

> "While a right is in the bank, **the lessor may not use the right** without approval of the department even if the right is not rented from the bank. Any violation of the terms of this lease may result in enforcement procedures pursuant to Idaho Code § 42-351 for illegal diversion and use of water and may include civil penalties pursuant to Idaho Code § 42-1701B."

If you have questions regarding this matter, please contact this office at 287-4800.

Sincerely,

Jean Husley

for Water Supply Bank

Enclosures: Proposed Lease Contracts

Hersley, Jean

From: Hersley, Jean
Sent: Thursday, January 17, 2019 7:51 AM
To: Grimm, Angie; 'Rex Barrie'
Subject: WSB Lease for Trail Creek Meadows Ranch
Attachments: Idled Acres 63-2414.pdf; Idled Acres 63-5047B.pdf; Lease Application Review.xls; Report - Lease Contract - 906.docx; Idled Acres 63-5034.pdf; Lease Application Review 63-5034.xls; Report - Lease Contract - 907.docx

Please let me know within 7 days if you have any comments or concerns with these leases. These rights have been in the Bank for a while. Thank you.

Jean Hersley
Idaho Dept Water Resources
Technical Records Specialist II
208-287-4942

WATER SUPPLY BANK

Lease Review Checklist

Applicant(s) Name: Trail Creek Meadows Ranch

Memo Date: January 11, 2019

Water Right Number(s): 63-2414 & 63-5047B

Reviewers Name: Jean

Quick Tools

Decreed Year	No Forfeiture Concerns Thru:
2011	2017
2012	2018
2013	2019
2014	2020
2015	2021

		Check box		COMMENTS/CONCERNS:
1	**Fill out WSB Data Entry Checklist for Leases (Front of File)**	x		
2	**Reason for lease of water rights (Brief description of lease proposal in narrative)**			
	Portion of right			
	All of right	x		
3	Check GWMA/CGWA/ADC and basin 63 areas of concern (note area in comments)			
		Yes	**No**	
4	Rentable? (If no explain in comments or narrative)	x		
5	**Authority to file**			
	Current owner or designated applicant	x		
	SOS Web site checked for business entity	x		
	Other (explain in comments)			
6	**Water Right validity**			
	Decreed/Licensed/Statutory claim date (write in comments section)			2009 & 2004
	Past irrigation to ensure forfeiture is not an issue if decreed or licensed over 7 years ago (consider transfers that changed the POU, rentals to the POU etc.)			
	Has this right previously been leased to the bank or in CREP?	x		
7	**Injury to other water rights**			
	If the POD is through a delivery entity, was consent provided?		na	
	If the POD is through a delivery entity, was holdback required? (percentage in comments)			%
	Any other concerns		x	
8	**Enlargement concerns**	Check box		
	Complete a POU comparison overlap analysis	x		
	Complete a combined limits review	x		
	Complete POD overlap analysis (if there is an overlap add condition to lease)	x		
		Yes	**No**	
	Are there overlapping rights that need to be placed in the bank also?		x	
	Will the place of use continue to receive water? (if yes explain in comments)		x	
9	**Local Public Interest**			
	Does the processor know of any problems this action will cause for the local public?		x	
10	**Have you contacted regional office and watermaster for comment/concerns?**	x		
	Send the watermaster comment request form or e-mail request	x		
11	Area Headgate requirement (write in Comments)			3.5
12	**Is water right involved in any other department action? Pull file and check database** ( ) Ownership Change ( ) Transfer ( ) Mitigation ( ) Other - Explain in comments		x	

13 **Narrative:** The Department received these applications on Dec. 27, 2018. The application was signed by Andrew Brassey, registered agent. The applicant wishes to place the entirety of both rights in the Bank. 63-2414 is for irrigation and 63-5047B is an irrigation and stock water right. There are 13 overlapping acres between 63-2414 and 63-5047B. Therefore, the diversion rate and number of acres are not additive on the approval. When you add the authorized acres under both rights and subtract the 13 acres of overlap, you arrive at the authorized irrigation acreage Right 63-5047B is limited to 0.02 cfs/acre on the 13 overlapping acres providing no additional rate for these acres. The remaining 47 acres receive the authorized 0.02 cfs/acre or 0.94 cfs. The two rights when combined are limited to a diversion rate of 3.92 cfs for irrigation of a total of 164.5 acres. This review resulted in a minor adjustment to the leased rate.

Water Right	Lease Rate	Lease Volume	Acre Limit	Total Leased Acres
63-2414	1.20 CFS	NA	NA	60.0 AC
63-5047B	2.98 CFS	NA	NA	117.5 AC
Total	3.92 CFS		(13 AC Overlap)	164.5 AC

These rights are currently within WD 63. Region comments: These rights authorize use of a source ultimately tributary to the Boise River within the fully appropriated reach upstream of Star Bridge. The rights are also within the Idaho City Bs 63 Area of concern. The main concern is the fact that they are tributary to the fully appropriated reach upstream of Lucky Peak.

0003382455

STATE OF IDAHO
Office of the secretary of state, Lawerence Denney
REINSTATEMENT ANNUAL REPORT (ALL DOMESTIC ENTITIES)
Idaho Secretary of State
PO Box 83720
Boise, ID 83720-0080
(208) 334-2301
Filing Fee: $30.00 - Make Checks Payable to Secretary of State

For Office Use Only

-FILED-

File #: 0003382455

Date Filed: 12/27/2018 10:46:53 AM

Reinstatement Annual Report Form

Current Entity Name	TRAIL CREEK MEADOWS RANCH, LLP
The file number of this entity on the records of the Idaho Secretary of State is:	0000016726
Organized under the laws of:	IDAHO

Change Entity Name:

Do not change the entity name

The registered agent on record is:

Registered Agent

Andrew C Brassey
Registered Agent
Physical Address
945 RIO PINAR LN
EAGLE, ID 83616
Mailing Address
945 RIO PINAR LN
EAGLE, ID 83616-5257

The mailing address of the corporation is:

945 RIO PINAR LN
EAGLE, ID 83616-5257

Limited Liability Partnership Partners

Names of partners	Title	Address
ANDREW C BRASSEY	Partner	945 RIO PINAR LN. EAGLE, ID 83616
JOHN MICHAEL BRASSEY	Partner	945 RIO PINAR LN. EAGLE, ID 83616
Kathleen McCurdy	Partner	945 RIO PINAR LN. EAGLE, ID 83616
Jean Latham	Partner	945 RIO PINAR LN. EAGLE, ID 83616

The Application for Reinstatement must be signed by at least one governor.

Andrew C Brassey
Sign Here

12/27/2018
Date

Signer's Capacity: Partner

B0130-8530 12/27/2018 10:46 AM Received by ID Secretary of State Lawerence Denney

TRAIL CREEK MEADOWS RANCH, LLP (16726)

Limited Liability Partnership (D)

Request Certificate

Filing Type	**Limited Liability Partnership (D)**
Status	**Active-Existing**
Formed In	**IDAHO**
Term of Duration	**Perpetual**
Principal Address	**203 W MAIN ST BOISE, ID 83702**
Mailing Address	**945 RIO PINAR LN EAGLE, ID 83616-5257**
Initial Filing Date	**05/29/2015**
AR Due Date	**05/31/2019**
Registered Agent	**Noncommercial 0157364 Andrew C Brassey 945 RIO PINAR LN EAGLE, ID 83616**

View History