

RECEIVED

FORM 202, Rev. 09/16

OCT 16 2018

WATER RESOURCES WESTERN REGION

STATE OF IDAHO DEPARTMENT OF WATER RESOURCES APPLICATION FOR PERMIT To appropriate the public waters of the State of Idaho

Ident. No. 63-34626

1. Name of applicant(s) City of Boise, Department of Parks & Recreation Phone 208-608-7600 Mailing address 1104 Royal Blvd. City Boise State ID ZIP 83706 Email jroldan@cityofboise.org

2. Name of representative, if any SPF Water Engineering Phone 208-383-4140 Mailing address 300 E. Mallard Dr., Ste. 350 City Boise State ID ZIP 83706 Email lgraves@spfwater.com

- a. Send all correspondence for this application to the representative and not to the applicant OR Send original correspondence to the applicant and copies to the representative. b. The representative may submit information for the applicant but is not authorized to sign for the applicant OR The representative is authorized to sign for the applicant. Attach a Power of Attorney or other documentation.

3. Source of water supply Ground Water which is a tributary of

4. Location of point(s) of diversion:

Table with columns: Twp, Rge, Sec, Govt Lot, 1/4, 1/4, 1/4, County, Source, Local name or tag #. Row 1: 4N, 2E, 18, SE, SW, Ada, Ground Water.

5. Water will be used for the following purposes:

- Amount 0.12 for Irrigation purposes from 3/1 to 11/15 (both dates inclusive) (cfs or acre-feet per year) Amount for purposes from to (both dates inclusive) (cfs or acre-feet per year) Amount for purposes from to (both dates inclusive) (cfs or acre-feet per year) Amount for purposes from to (both dates inclusive) (cfs or acre-feet per year)

6. Total quantity to be appropriated is (a) 0.12 cubic feet per second (cfs) and/or (b) acre-feet per year (af).

7. Proposed diverting works:

- a. Describe type and size of devices used to divert water from the source. Well, pump, pressurized irrigation b. Height of storage dam feet; active reservoir capacity acre-feet; total reservoir capacity acre-feet. If the reservoir will be filled more than once each year, describe the refill plan in item 12. For dams 10 feet or more in height AND having a storage capacity of 50 acre-feet or more, submit a separate Application for Construction or Enlargement of a New or Existing Dam. Application required? Yes No c. Proposed well diameter is 6 - 8 inches; proposed depth of well is 500 feet. d. Is ground water with a temperature of greater than 85°F being sought? Yes No e. If well is already drilled, when? ; drilling firm ; well was drilled for (well owner) ; Drilling Permit No.

For Department Use

Received by Au Date 10/16/2018 Time 12:54pm Preliminary check by Date 10/16/2018 Fee \$ 100.00 Receipted by Au Receipt No. W046863


8. Description of proposed uses (if irrigation only, go to item 9):
- a. Hydropower; show total feet of head and proposed capacity in kW. _____
 - b. Stockwatering; list number and kind of livestock. _____
 - c. Municipal; must complete and attach the [Municipal Water Right Application Checklist](#).
 - d. Domestic; show number of households _____
 - e. Other; describe fully. _____
9. Description of place of use:
- a. If water is for irrigation, indicate acreage in each subdivision in the tabulation below.
 - b. If water is used for other purposes, place a symbol of the use (example: D for Domestic) in the corresponding place of use below. See instructions for standard symbols.

TWP	RGE	SEC	NE				NW				SW				SE				TOTALS			
			NE	NW	SW	SE	NE	NW	SW	SE	NE	NW	SW	SE	NE	NW	SW	SE				
4N	2E	18																		2	2	

Total number of acres to be irrigated: 2

10. Describe any other water rights used for the same purposes as described above. Include water delivered by a municipality, canal company, or irrigation district. If this application is for domestic purposes, do you intend to use this water, water from another source, or both, to irrigate your lawn, garden, and/or landscaping? SUEZ municipal water available
11. a. Who owns the property at the point of diversion? City of Boise
 b. Who owns the land to be irrigated or place of use? City of Boise
 c. If the property is owned by a person other than the applicant, describe the arrangement enabling the applicant to make this filing: _____
12. Describe your proposal in narrative form, and provide additional explanation for any of the items above. Attach additional pages if necessary. Applicants propose use of ground water for irrigation of a new park. Water bearing zone to be appropriated is from 200 to 500 feet. The diversion rate of 0.06 cfs/acre will allow irrigation to occur at night when the park is not in use, but irrigation rate will be limited to a 24-hour average rate of 0.02 cfs/acre.
13. Time required for completion of works and application of water to proposed beneficial use is 5 years (minimum 1 year).
14. **MAP OF PROPOSED PROJECT REQUIRED** - Attach an 8½" x 11" map or maps clearly identifying the proposed point of diversion, place of use, section #, township & range. The map scale shall not be less than two (2) inches equal to one (1) mile.

The information contained in this application is true to the best of my knowledge. I understand that any willful misrepresentations made in this application may result in rejection of the application or cancellation of an approval.


 Signature of Applicant
Stephan Borge
 Print Name (and title, if applicable)

 Signature of Applicant

 Print Name (and title, if applicable)

CITY OF BOISE

Resolution NO. RES-412-13

BY THE COUNCIL

CLEGG , JORDAN, LUDWIG, MCLEAN,
QUINTANA, AND THOMSON

A RESOLUTION CONFIRMING THE AUTHORITY OF THE PUBLIC WORKS DIRECTOR AND CITY LEGAL COUNSEL AND THEIR DESIGNEES AND AGENTS, INCLUDING THE ENVIRONMENTAL MANAGER AND WATER QUALITY MANAGER, TO SIGN APPLICATIONS FOR PERMIT FOR A WATER RIGHT ON BEHALF OF THE CITY OF BOISE; CONFIRMING AND AFFIRMING THAT ROBBIN FINCH WAS DULY AUTHORIZED TO SIGN AND FILE APPLICATION FOR PERMIT NO. 63-33467 FILED ON JANUARY 5, 2011; CONFIRMING AND AFFIRMING THAT CITY LEGAL COUNSEL WAS DULY AUTHORIZED TO SIGN AND FILE PERMIT APPLICATIONS AND OTHER DOCUMENTS AS NECESSARY FOR APPROVAL OF APPLICATION FOR PERMIT NO. 63-33467; AND PROVIDING AN EFFECTIVE DATE.

NOW THEREFORE, BE IT RESOLVED BY THE MAYOR AND COUNCIL OF THE CITY OF BOISE CITY, IDAHO:

Section 1. That the Public Works Director, Boise City Legal Counsel, and their designees and agents, including but not limited to the Environmental and Water Quality Managers, are and have been duly authorized to sign and submit water right permit applications and other filings with the Idaho Department of Water Resources on behalf of the City of Boise and/or the Public Works Department.

Section 2. That Robbin Finch was now, and at all times previously, duly authorized to sign and file Application for Permit No. 63-33467 filed on January 5, 2011.

Section 3. That Boise City Legal Counsel was now, and at all times previously, duly authorized to sign and file Application for Permit No. 63-33467, subsequent amendment(s), and any and all other documents necessary or desirable for approval of Application for Permit No. 63-33467.

Section 4. That this Resolution shall be in full force and effect immediately upon its adoption and approval.

CITY OF BOISE

ADOPTED by the Council of Boise City, Idaho, on October 22, 2013.

APPROVED by the Mayor of the Boise City, Idaho, on October 22, 2013.

APPROVED:



David H. Bieter, Mayor





ATTEST:



Lynda Lowry, Ex-Officio City Clerk

Legend

-  Proposed Well (centroid)
-  Proposed Place of Use




SPF WATER
 ENGINEERING
 300 East Mallard Drive, Suite 350
 Boise, Idaho 83706
 Tel (208) 383-4140 Fax (208) 383-4156

Application for Permit
City of Boise

Pierce Park Property

DATE: 8/11/2018
 USER: LGraves
 PROJECT: 389.0880



Absolute Scale: 1:3,763

0 125 250 500
 Feet

Path: S:\PROJECTS\A Innu D Projects\C Projects\City of Boise_389\0880_2018 Unforeseen Services for Parks\PROJECT\GIS\ArcMap_Projects\Pierce Park.mxd

COORDINATE REFERENCE SYSTEM: NAD 1983 2011 StatePlane Idaho West FIPS 1103 FT US

63-34624



State of Idaho

DEPARTMENT OF WATER RESOURCES

Western Region • 2735 Airport Way • Boise, Idaho 83705-5082

Phone: (208) 334-2190 • Fax: (208) 334-2348 • Website: www.idwr.idaho.gov

BRAD LITTLE
Governor

GARY SPACKMAN
Director

February 28, 2019

FARMERS UNION DITCH CO LTD
715 CLOVER DR
BOISE ID 83703

Re: Application for Permit No. 63-34626

Dear Interested Party:

The above referenced application may be of interest to you. I would like to inform you that the application has been submitted to the *Idaho Statesman* for advertising. I have enclosed a copy of the application for your convenience. This information is also available on our website www.idwr.idaho.gov.

If you desire to file a formal protest against approval of the application, a written protest along with the \$25.00 protest fee must be received in this office by **March 25, 2019**. A copy of the protest must also be sent to the applicant.

If you have any questions regarding the application, please contact this office at 208-334-2190.

Sincerely,

A handwritten signature in blue ink, appearing to read 'Anna Kaiser', is written over a light blue circular stamp.

Anna Kaiser
Administrative Assistant
Western Regional Office

Enclosures



State of Idaho

DEPARTMENT OF WATER RESOURCES

Western Region • 2735 Airport Way • Boise, Idaho 83705-5082

Phone: (208) 334-2190 • Fax: (208) 334-2348 • Website: www.idwr.idaho.gov

BRAD LITTLE
Governor

GARY SPACKMAN
Director

February 28, 2019

BOISE VALLEY IRRIGATION DITCH
8750 N BOGART LN
BOISE ID 83714

Re: Application for Permit No. 63-34626

Dear Interested Party:

The above referenced application may be of interest to you. I would like to inform you that the application has been submitted to the *Idaho Statesman* for advertising. I have enclosed a copy of the application for your convenience. This information is also available on our website www.idwr.idaho.gov.

If you desire to file a formal protest against approval of the application, a written protest along with the \$25.00 protest fee must be received in this office by **March 25, 2019**. A copy of the protest must also be sent to the applicant.

If you have any questions regarding the application, please contact this office at 208-334-2190.

Sincerely,

A handwritten signature in blue ink, appearing to read 'Anna Kaiser', is written in a cursive style.

Anna Kaiser
Administrative Assistant
Western Regional Office

Enclosures



State of Idaho

DEPARTMENT OF WATER RESOURCES

Western Region • 2735 Airport Way • Boise, Idaho 83705-5082

Phone: (208) 334-2190 • Fax: (208) 334-2348 • Website: www.idwr.idaho.gov

BRAD LITTLE
Governor

GARY SPACKMAN
Director

February 28, 2019

CITY OF BOISE DEPT OF PARKS & RECREATION
1104 ROYAL BVLD
BOISE, ID 83706

Application for Permit No. 63-34625 & 63-34626

Dear Applicant:

The Department of Water Resources has received your water right applications. Please refer to the numbers referenced above in all future correspondence regarding each application.

A legal notice of the applications has been prepared and is scheduled for publication in the IDAHO STATESMAN on 3/7/2019 and 3/14/2019. Protests to either application may be submitted for a period ending ten (10) days after the second publication.

If any application is protested, you will be sent a copy of each protest. All protests must be resolved before the application can be considered for approval. If the protest(s) cannot be resolved voluntarily, the Department will conduct a conference and/or hearing on the matter.

If the applications are not protested, the Department will process your applications and notify you of any action taken on either application. If the applications are approved, the Department will send you a copy of the permits.

Please contact this office if you have any questions regarding the application.

Sincerely,

A handwritten signature in blue ink that reads "Anna Kaiser".

Anna Kaiser
Administrative Assistant

CC:

SPF WATER ENGINEERING LLC
C/O LORI GRAVES
300 E MALLARD DR STE 350
BOISE, ID 83706

Kaiser, Anna

From: Kaiser, Anna
Sent: Thursday, February 28, 2019 8:38 AM
To: 'BOI Legals'
Subject: Ada Legal Ad
Attachments: Cover Letter.docx; Legal Notice.docx

Follow Up Flag: Follow up
Flag Status: Flagged

Good Morning Legal Clerk,

Please see the attached ad for publication on 3/7/2019 & 3/14/2019.

Please confirm these are okay to publish as shown.

Thank you,

Anna Kaiser | Administrative Assistant I
IDWR-Western Region
2735 W Airport Way, Boise ID 83705
(208).334.2190 | anna.kaiser@idwr.idaho.gov

February 28, 2019

LEGAL NOTICE DEPARTMENT
IDAHO STATESMAN
PO BOX 40
BOISE, ID 83707

RE: Application For Permit Nos: 63-34625, 63-34626, 63-34645, 63-34651
Transfer No. 82874, 82915, 82916,
Water Right Nos: 63-2768, 63-5325, 63-161G, 63-26699, 63-8775, 63-34433, 63-34434, 63-34435

Dear Legal Notice Department:

Please publish the enclosed legal notice on the dates indicated (once a week for two consecutive weekly issues). If you cannot publish the notice on the proposed dates, please contact us immediately.

An affidavit of publication must be submitted to the Department along with the publication bill. Please send the affidavit and bill to this office before 3/25/2019. Your cooperation is appreciated.

Sincerely,

Anna Kaiser
Administrative Assistant

Enclosures

The following applications have been filed to appropriate the public waters of the State of Idaho:

63-34625

CITY OF BOISE DEPT OF PARKS & RECREATION
1104 ROYAL BVLD
BOISE, ID 83706
Point of Diversion L8(ENE) S30 T03N R03E ADA County Source BOISE RIVER Tributary SNAKE RIVER
Use: IRRIGATION 03/01 to 11/15 0.02 CFS
Total Diversion: 0.02 CFS
Date Filed: 10/16/2018
Place Of Use: IRRIGATION
T03N R03E S19 L3(NWSW) L6(SWSW)
Total Acres: 3.6
Mitigation is proposed for consumptive use.

63-34626

CITY OF BOISE DEPT OF PARKS & RECREATION
1104 ROYAL BVLD
BOISE, ID 83706
Point of Diversion SESW S18 T04N R02E ADA County Source GROUND WATER
Use: IRRIGATION 03/01 to 11/15 0.12 CFS
Total Diversion: 0.12 CFS
Date Filed: 10/16/2018
Place Of Use: IRRIGATION
T04N R02E S18 SESW
Total Acres: 2
Water bearing zone to be appropriated is from 200 to 500 feet.

63-34645

INDEPENDENT SCHOOL DISTRICT OF BOISE CITY
8169 W VICTORY RD
BOISE, ID 83709
Point of Diversion L4(SWSW) S19 T04N R02E ADA County Source GROUND WATER
Use: IRRIGATION 03/01 to 11/15 0.05 CFS
Total Diversion: 0.05 CFS
Date Filed: 12/3/2018
Place Of Use: IRRIGATION
T04N R02E S19 L4(SWSW)
Total Acres: 2
Water bearing zone to be appropriated is from 20 to 100 feet.

63-34651

BAINBRIDGE OWNERS ASSOCIATION INC
12601 W EXPLORER DR STE 200
BOISE, ID 83713-1880
Point of Diversion NWNE S27 T04N R01W ADA County Source GROUND WATER
Use: IRRIGATION 03/01 to 11/15 0.87 CFS
Total Diversion: 0.87 CFS
Date Filed: 12/17/2018
Place Of Use: IRRIGATION
T04N R01W S27 NENE NWNE SWNE SENE NENW SENW
Total Acres: 182
Water bearing zone to be appropriated is from 200 to number 450 feet.
Application proposes irrigation of 44 acres within the place of use described. Irrigation to occur within the Bainbridge Subdivision.

TRANSFER NO. 82915

BAINBRIDGE OWNERS ASSOCIATION INC, 12601 W EXPLORER DR STE 200, BOISE, ID 83713-1880; has filed Application No. 82915 for changes to the following water rights within ADA County(s): Right No(s). 63-161G, 63-26699, 63-8775; to see a full description of these rights and the proposed transfer, please see www.idwr.idaho.gov/apps/wr/QueryNewTransfers/QueryNewTransfers.aspx. The purpose of the transfer is to change a portion of the above rights as follows: The applicant proposes to change the place of use of these rights to provide irrigation for residential lots and common areas in the Bainbridge subdivision. In addition, the applicant proposes construction of a new well to be used as the point of diversion for their portion of water right no. 63-8775. The subdivision and the new well site are in Meridian and located between N Black Cat Rd and N Ten Mile Rd along W Chinden Blvd. The proposed water bearing zone is to be 200 to 450 feet.

TRANSFER NO. 82874

INDEPENDENT SCHOOL DISTRICT OF BOISE CITY, 8169 W VICTORY RD, BOISE, ID 83709; has filed Application No. 82874 for changes to the following water rights within ADA County(s): Right No(s). 63-2768, 63-5325; to see a full description of these rights and the proposed transfer, please see www.idwr.idaho.gov/apps/wr/QueryNewTransfers/QueryNewTransfers.aspx. The purpose of the transfer is to change a portion of the above rights as follows: This transfer proposes splitting and transferring portions of water rights 63-2768 and 63-5325 to a

new well at the Pierce Park School site at the intersection of Pierce Park Ln and Castle Dr for supplemental irrigation use. Water bearing zone to be appropriated is from 20 to 100 feet.

TRANSFER NO. 82916

CITY OF MERIDIAN, 33 E BROADWAY AVE, MERIDIAN, ID 83642-2619; has filed Application No. 82916 for changes to the following water rights within ADA County(s): Right No(s). 63-34433, 63-34434, 63-34435; to see a full description of these rights and the proposed transfer, please see www.idwr.idaho.gov/apps/wr/QueryNewTransfers/QueryNewTransfers.aspx. The purpose of the transfer is to change a portion of the above rights as follows: The applicant proposes to change the point of diversion for water right no. 63-34434 to a new well site to be constructed near the intersection of W Chinden Blvd and N Ten Mile Rd. Also proposed are changes to the place of use of rights no. 63-34433, 63-34434, and 63-34435 to create a permissible place of use to provide landscape irrigation for a 7.5 acre new City of Meridian park in the Bainbridge subdivision. The proposed water bearing zone is to be 200 to 450 feet.

Permits will be subject to all prior water rights. For additional information concerning the property location, contact Western Region office at 208-334-2190; or for a full description of the right(s) or proposed transfer (s) please see www.idwr.idaho.gov. Protests may be submitted based on the criteria of Idaho Code §§ 42-203A and 42-222. Any protest against the approval of the application(s) must be filed with the Director, Dept. of Water Resources, Western Region, 2735 Airport Way, Boise, ID 83705 together with a protest fee of \$25.00 for each application on or before 3/25/2019. The protestant must also send a copy of the protest to the applicant.

GARY SPACKMAN, Director

Published on 3/7/2019 and 3/14/2019



SPF WATER
ENGINEERING

COPY

October 15, 2018

RECEIVED

OCT 16 2018

WATER RESOURCES
WESTERN REGION

Angie Grimm
IDWR Western Region Office
2735 Airport Way
Boise, ID 83705

Subject: City of Boise Applications for Permit (2)

Dear Angie,

Enclosed on behalf of the City of Boise Parks & Recreation Department, are (1) an Application for Permit proposing irrigation of 1.0 acre within Golda Harris Nature Preserve from the Boise River using an existing irrigation system that currently serves adjacent Marianne Williams Park, and (2) an Application for Permit proposing irrigation of 2 acres for a new park off of Pierce Park Lane in north Boise.

Check No. 013904 for \$200 is enclosed for the filing fees. Thank you very much for your consideration and assistance in this matter. Please call me if you have any questions.

Sincerely,

A handwritten signature in blue ink that reads "Lori Graves".

Lori Graves
Water Rights Specialist

Cc: John Roldan, Boise City Public Works Dept.
Dee Oldham, Boise City Parks & Rec Dept.

Enclosures

SPF file number: 389.0880