

RECEIVED

83122

RECEIVED

APR 29 2019

STATE OF IDAHO

Ident. No. 97-7563

FORM 202 Rev. 09/16

APR 04 2019

DEPARTMENT OF WATER RESOURCES

IDWR / NORTH

APPLICATION FOR PERMIT

Revised 1st Page

IDWR / NORTH

To appropriate the public waters of the State of Idaho

1. Name of applicant(s) Lance & Lorinda Barnes Phone 208-306-9049
 Mailing address 338 Shaw Rd City Priest River
 State ID ZIP 83856 Email NW Homestead@outlook.com

2. Name of representative, if any _____ Phone _____
 Mailing address _____ City _____
 State _____ ZIP _____ Email _____

- a. Send all correspondence for this application to the representative and not to the applicant OR Send original correspondence to the applicant and copies to the representative.
- b. The representative may submit information for the applicant but is not authorized to sign for the applicant OR The representative is authorized to sign for the applicant. Attach a Power of Attorney or other documentation.

3. Source of water supply Alder Creek which is a tributary of Pond Orielle River ^{LWS}

4. Location of point(s) of diversion: SINKS ^{4/10/19}

Twp	Rge	Sec	Govt Lot	1/4	1/4	1/4	County	Source	Local name or tag #
56N	04W	17			NE	SW	Bonner	Alder Creek	

5. Water will be used for the following purposes:
 Amount 28.44 cfs ^{28.44 cfs} for irrigation purposes from 04-01 to 10-31 (both dates inclusive)
 Amount 0.02 for stock water purposes from 01-01 to 12-31 (both dates inclusive)
 Amount _____ for _____ purposes from _____ to _____ (both dates inclusive)
 Amount _____ for _____ purposes from _____ to _____ (both dates inclusive)

6. Total quantity to be appropriated is (a) .18 cubic feet per second (cfs) and/or (b) _____ acre-feet per year (af).

7. Proposed diverting works:
- a. Describe type and size of devices used to divert water from the source. portable irrigation pump to be transported to Alder Cr. & used to operate hand-line irrigation pipe.
 - b. Height of storage dam _____ feet; active reservoir capacity _____ acre-feet; total reservoir capacity _____ acre-feet. If the reservoir will be filled more than once each year, describe the refill plan in item 12. For dams 10 feet or more in height AND having a storage capacity of 50 acre-feet or more, submit a separate Application for Construction or Enlargement of a New or Existing Dam. Application required? Yes No
 - c. Proposed well diameter is _____ inches; proposed depth of well is _____ feet.
 - d. Is ground water with a temperature of greater than 85°F being sought? Yes No
 - e. If well is already drilled, when? _____; drilling firm _____; well was drilled for (well owner) _____; Drilling Permit No. _____

For Department Use

Received by _____ Date _____ Time _____ Preliminary check by _____
 Fee \$ 100.00 Received by JA Receipt No. No 34139 Date 4-4-19

RECEIVED

FORM 202 Rev. 09/16

APR 04 2019

83122

STATE OF IDAHO

DEPARTMENT OF WATER RESOURCES

Ident. No. 97-7563

IDWR / NORTH

APPLICATION FOR PERMIT

To appropriate the public waters of the State of Idaho

1. Name of applicant(s) Lance & Lorinda Barnes Phone 208-306-9049
 Name connector (check one): and or and/or
 Mailing address 338 Shaw Rd City Priest River
 State ID ZIP 83856 Email NW Homestead@outlook.com

2. Name of representative, if any _____ Phone _____
 Mailing address _____ City _____
 State _____ ZIP _____ Email _____

- a. Send all correspondence for this application to the representative and not to the applicant OR Send original correspondence to the applicant and copies to the representative.
- b. The representative may submit information for the applicant but is not authorized to sign for the applicant OR The representative is authorized to sign for the applicant. Attach a Power of Attorney or other documentation.

3. Source of water supply Alder Creek which is a tributary of Pend Orielle River

4. Location of point(s) of diversion:

Twp	Rge	Sec	Govt Lot	1/4	1/4	1/4	County	Source	Local name or tag #
56N	04W	17			NE	SW	Bonner	Alder Creek	

5. Water will be used for the following purposes:
 Amount 25.4/114 .18 for irrigation purposes from 04-01 to 10-31 (both dates inclusive)
 (cfs or acre-feet per year)
 Amount .02 for stock water purposes from 01-01 to 12-31 (both dates inclusive)
 (cfs or acre-feet per year)
 Amount _____ for _____ purposes from _____ to _____ (both dates inclusive)
 (cfs or acre-feet per year)
 Amount _____ for _____ purposes from _____ to _____ (both dates inclusive)
 (cfs or acre-feet per year)

6. Total quantity to be appropriated is (a) .18 cubic feet per second (cfs) and/or (b) _____ acre-feet per year (af).

7. Proposed diverting works:

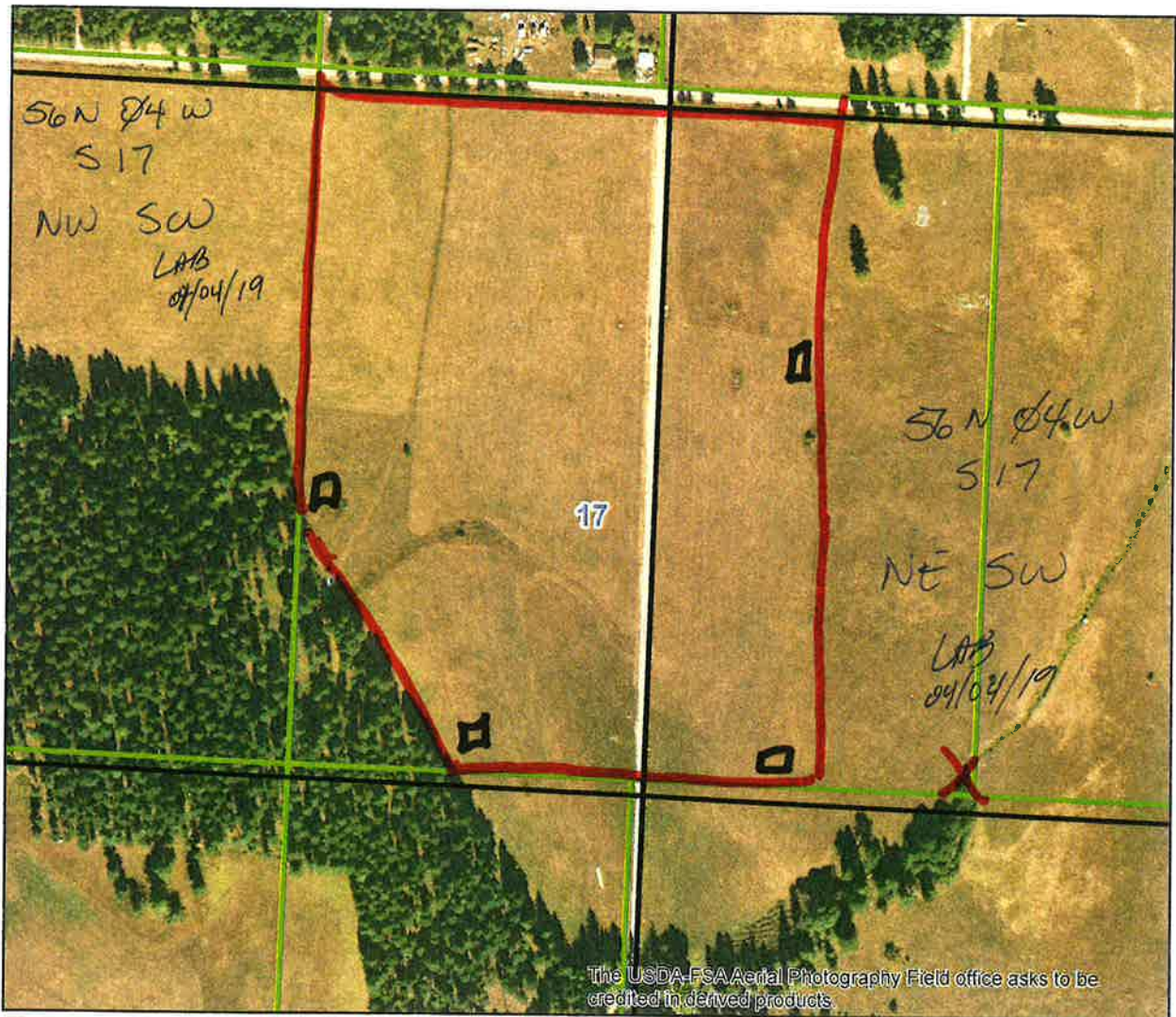
- a. Describe type and size of devices used to divert water from the source. portable irrigation pump to be transported to Alder Cr. & used to operate hand-line irrigation pipes
- b. Height of storage dam _____ feet; active reservoir capacity _____ acre-feet; total reservoir capacity _____ acre-feet. If the reservoir will be filled more than once each year, describe the refill plan in item 12. For dams 10 feet or more in height AND having a storage capacity of 50 acre-feet or more, submit a separate Application for Construction or Enlargement of a New or Existing Dam. Application required? Yes No
- c. Proposed well diameter is _____ inches; proposed depth of well is _____ feet.
- d. Is ground water with a temperature of greater than 85°F being sought? Yes No
- e. If well is already drilled, when? _____; drilling firm _____; well was drilled for (well owner) _____; Drilling Permit No. _____

For Department Use




Received by _____ Date _____ Time _____ Preliminary check by _____
 Fee \$ 100.00 Received by Ja Receipt No. No 34139 Date 4-4-19

State of Idaho
 Department of Water Resources
Application For Permit

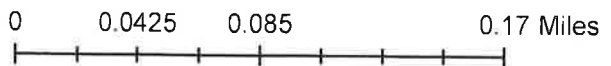
04W






The USDA-FSA Aerial Photography Field office asks to be credited in derived products.

-  PLS Sections
-  Quarter Quarters
-  Taxlots

Tax parcel information provided by Bonner County.



-  - Point of Diversion
-  - Irrigation place of use
-  - Stock water place of use



Alleman, Tammy

From: Alleman, Tammy
Sent: Wednesday, May 08, 2019 8:43 AM
To: 'merritt.horsmon@idfg.idaho.gov'; 'Anna.Moody@deq.idaho.gov'; Skoro, Emily; Golden, Kala
Subject: Request for Comments on 97-7563
Attachments: 97-7563 Application for Permit.pdf

Dear Interested Agencies:

The Department of Water Resources is seeking written comment and/or recommendations from your agency regarding the above referenced Water Right application. You can find copies of the application attached to the email and also at: <http://www.idwr.idaho.gov/apps/ExtSearch/WRAJSearch/WRADJSearch.aspx>.

This office can publish notice of the application as soon as the initial review is completed; therefore, your prompt response to this request is appreciated. If your agency desires to formally protest the approval of the application, you may do so after the notice is published by filing a written protest along with a \$25.00 filing fee within 10 days after final publication. **The deadline for comments on the application is June 3, 2019.**

Please contact the Northern Region Office at (208) 762-2800 if you have any questions regarding the application.

Thank you,

Tammy

*Tammy Alleman
Administrative Assistant
Idaho Department of Water Resources
7600 North Mineral Drive, Suite 100
Coeur d'Alene, ID 83815
Tammy.Alleman@idwr.idaho.gov
208-762-2800 Phone
208-762-2819 Fax*



State of Idaho

DEPARTMENT OF WATER RESOURCES

Northern Region • 7600 N Mineral Drive, Suite 100 • Coeur D'Alene ID 83815-7763

Phone: (208) 762-2800 • Fax: (208) 762-2819

Website: idwr.idaho.gov • Email: northerninfo@idwr.idaho.gov

BRAD LITTLE
Governor

GARY SPACKMAN
Director

May 7, 2019

LANCE A BARNES
LORINDA R BARNES
338 SHAW RD
PRIEST RIVER, ID 83856-9543

Application For Permit No. 97-7563

Dear Applicants:

The Department of Water Resources has received your water right application. Please refer to the number referenced above in all future correspondence regarding this application.

A legal notice of the application has been prepared and is scheduled for publication in the BONNER COUNTY DAILY BEE, PRIEST RIVER VERSION on 5/15/2019 and 5/22/2019. Protests to this application may be submitted for a period ending ten (10) days after the second publication.

If the application is protested, you will be sent a copy of each protest. All protests must be resolved before the application can be considered for approval. If the protest(s) cannot be resolved voluntarily, the Department will conduct a conference and/or hearing on the matter.

If the application is not protested, the Department will process your application and notify you of any action taken on the application. If your application is approved, the Department will send you a copy of the permit.

Please contact this office if you have any questions regarding the application.

Sincerely,

A handwritten signature in blue ink that reads "Tammy Alleman". The signature is fluid and cursive, written in a professional style.

Tammy Alleman
Administrative Assistant

Alleman, Tammy

From: Alleman, Tammy
Sent: Tuesday, May 07, 2019 3:34 PM
To: 'bcdblegals@cdapress.com'
Subject: Legal Notice for Priest River Bonner County Daily Bee
Attachments: Legal Notice for 96-9748, 97-7563, 97-7564, & 95-7565.doc

Please publish the enclosed legal notice in the **Bonner County Daily Bee – Priest River Version** on the dates indicated **May 15th and May 22nd, 2019** (once a week for two consecutive weekly issues). If you cannot publish the notice on the proposed dates, please contact us immediately. Please send a proof once you have the article ready for print for our review.

An affidavit of publication must be submitted to the Department along with the publication bill. Please send the affidavit and bill to this office before 6/3/2019. Your cooperation is appreciated.

Thank you,

Tammy

*Tammy Alleman
Administrative Assistant
Idaho Department of Water Resources
7600 North Mineral Drive, Suite 100
Coeur d'Alene, ID 83815
Tammy.Alleman@idwr.idaho.gov
208-762-2800 Phone
208-762-2819 Fax*

The following application(s) have been filed to appropriate the public waters of the State of Idaho:

96-9748

KEVIN BURKAMP

KRISTEN BURKAMP

167 BUCKSKIN RD

SAGLE, ID 83860-8051

Point of Diversion L7(NESWSW)

S4 T55N R03W

BONNER County

Source SPRING

Tributary SINKS

Point of Diversion L7(NESWSW)

S4 T55N R03W

BONNER County

Source SPRING

Tributary SINKS

Use: DIVERSION TO STORAGE

01/01 to 12/31 0.2 CFS

Use: DOMESTIC

01/01 to 12/31 0.04 CFS

Use: FIRE PROTECTION STORAGE

01/01 to 12/31 8.1 AF

Use: IRRIGATION

04/01 to 10/31 0.15 CFS

Use: IRRIGATION FROM STORAGE

04/01 to 10/31 15 AF

Use: IRRIGATION STORAGE

01/01 to 12/31 15 AF

Use: STOCKWATER

01/01 to 12/31 0.02 CFS

Use: STOCKWATER FROM STORAGE

01/01 to 12/31 0.2 AF

Use: STOCKWATER STORAGE

01/01 to 12/31 0.2 AF

Total Diversion: 0.2 CFS

Date Filed: 5/3/2019

Place Of Use: DOMESTIC

T55N R03W S4 SESW

Place Of Use: IRRIGATION

T55N R03W S4

L7(SWSW) SESW

Place Of Use: STOCKWATER

T55N R03W S4

L7(SWSW) SESW

Place Of Use: FIRE PROTECTION STORAGE

T55N R03W S4

L7(SWSW) SESW

Place Of Use: IRRIGATION STORAGE

T55N R03W S4

L7(SWSW) SESW

Place Of Use: IRRIGATION FROM STORAGE

T55N R03W S4

L7(SWSW) SESW

Place Of Use: STOCKWATER STORAGE

T55N R03W S4

L7(SWSW) SESW

Place Of Use: STOCKWATER FROM STORAGE

T55N R03W S4

L7(SWSW) SESW

97-7563

LANCE A BARNES

LORINDA R BARNES

338 SHAW RD

PRIEST RIVER, ID 83856-9543

Point of Diversion NESW

S17 T56N R04W

BONNER County

Source ALDER CREEK

Tributary SINKS

Use: IRRIGATION

04/01 to 10/31 0.18 CFS
Use: STOCKWATER
01/01 to 12/31 0.02 CFS
Total Diversion: 0.18 CFS
Date Filed: 4/4/2019
Place Of Use: IRRIGATION
T56N R04W S17
NESW NWSW
Place Of Use: STOCKWATER
T56N R04W S17
NESW NWSW
Total Acres: 31

97-7564

GRANDVIEW ESTATES LLC
PO BOX 161
COOLIN, ID 83821-0161
Point of Diversion NENE
S20 T61N R04W
BONNER County
Source PRIEST LAKE
Tributary PRIEST RIVER
Use: IRRIGATION

04/01 to 10/31 0.09 CFS
Total Diversion: 0.09 CFS
Date Filed: 4/30/2019
Place Of Use: IRRIGATION
T61N R04W S17
L1(SESE) SESE

97-7565

GRANDVIEW ESTATES LLC
PO BOX 161
COOLIN, ID 83821-0161
Point of Diversion L1(SESE)
S17 T61N R04W
BONNER County
Source GROUND WATER
Point of Diversion L1(SESE)
S17 T61N R04W
BONNER County
Source GROUND WATER
Use: DOMESTIC

01/01 to 12/31 0.2 CFS
Total Diversion: 0.2 CFS
Date Filed: 4/30/2019
Place Of Use: DOMESTIC
T61N R04W S17
L1(SESE) SESE

Permits will be subject to all prior water rights. For additional information concerning the property location, contact Northern Region office at (208) 762-2800. Protests may be submitted based on the criteria of Idaho Code § 42-203A. Any protest against the approval of this application must be filed with the Director, Dept. of Water Resources, Northern Region, 7600 N MINERAL DR STE 100, COEUR D ALENE ID 83815-7763 together with a protest fee of \$25.00 for each application on or before 6/3/2019. The protestant must also send a copy of the protest to the applicant.

GARY SPACKMAN, Director

Published on 5/15/2019 and 5/22/2019

MEMORANDUM

April 05, 2019

Application for Permit: 97-7563

Author: smaxey

Subject: TRIBUTARY

APPLICATION WAS COMPLETED IN IDWR NORTHERN REGION OFFICE ON 4/4/2019 BY CO-APPLICANTS LANCE A. BARNES AND LORINDA R BARNES. CO-APPLICANTS WERE ON COMPRESSED TIME SCHEDULE AT THE TIME OF APPLICATION (4/4/2019) AND DID NOT NOTICE AN ERROR CONCERNING THE TRIBUTARY SHOWN ON LINE 3 OF THE APPLICATION.

IDWR NORTHERN REGION STAFF NOTICED, DURING INITIAL REVIEW OF THE APPLICATION ON 4/5/2019, THAT THE 7.5 MINUTE U.S. GEOLOGICAL SURVEY TOPOGRAPHIC MAP (PRIEST RIVER) FOR THE POINT OF DIVERSION STREAM (ALDER CREEK) SHOWS THE STREAM SINKING INTO THE GROUND INSIDE A WOODED AREA SHORTLY BEFORE REACHING THE PEND OREILLE RIVER. ARCMAP IMAGERY ALSO INDICATES THAT THE STREAM ENTERS THE WOODED AREA AND DOES NOT SHOW THE STREAM REACHING THE PEND OREILLE RIVER.

CO-APPLICANT LANCE A BARNES DESCRIBED ALDER CREEK AS SINKING IN TO THE GROUND BEFORE IT REACHES THE PEND OREILLE RIVER DURING A PHONE CALL WITH IDWR ON 4/5/2019.

THE TRIBUTARY WILL BE CHANGED TO READ AS 'SINKS' INSTEAD OF 'PEND OREILLE RIVER' IN ACCORDANCE WITH IDWR APPLICATION PROCESSING MEMO. #9. LEGAL NOTICES FOR THE APPLICATION HAVE NOT BEEN PUBLISHED AS OF 4/5/2019.

Maxey, Shaun

From: Maxey, Shaun
Sent: Friday, April 05, 2019 1:57 PM
To: 'NWHomestead@outlook.com'
Subject: 97-7563 Change to tributary for Water Right Application
Attachments: 97-7563 BARNES APP Pg. 1.pdf

Hi:

Attached is a copy of Page 1 of your Application. Please initial and date the change to the tributary, that Lance and I discussed on the phone earlier today, and return the corrected page 1 to my attention at IDWR.

I have also sent a copy of Page 1 out in our outgoing U.S. mail for today. You only need to return one of the corrected pages.

Thanks,

Shaun Maxey

Shaun M. Maxey
Sr. Water Resource Agent
Idaho Department of Water Resources, Northern Region
7600 N Mineral DR Suite 100
Coeur d'Alene, ID 83815-7763
Phone (208) 762.2816 /2800
Fax (208) 762.2819
www.idwr.idaho.gov

CONVERSATION MEMO

OV- Office Visit T-Telephone M-Meeting O- Other

TO Right No. 97-7563

FROM Shaun MAKEY, FOWR

OV T M Other _____ DATE 04/05/19 WITH Lance A. BARNES
Left voicemail for Mr. Barnes and received call back
shortly thereafter concerning tributary shown on Line 3
of Application 97-7563. Discussed route of Alder Creek
(source) toward Pend Oreille River. Mr. Barnes agreed
Alder Creek sinks before actually reaching the River. Mr.
Barnes approves change of tributary to read as 'SINKS'

OV T M Other _____ DATE _____ WITH _____

OV T M Other _____ DATE _____ WITH _____

OV T M Other _____ DATE _____ WITH _____

