

State of Idaho  
Department of Water Resources  
**Permit to Appropriate Water**

NO. 97-7563

Priority: April 04, 2019

Maximum Diversion Rate: 0.18 CFS

This is to certify that

LANCE A BARNES AND / OR LORINDA BARNES 338 SHAW RD PRIEST RIVER ID 83856-9543

have applied for a permit to appropriate water from:

Source : ALDER CREEK

Tributary: SINKS

and a permit is APPROVED for development of water as follows:

<u>Beneficial Use</u>	<u>Period of Use</u>	<u>Rate of Diversion</u>
IRRIGATION	04/01 to 10/31	0.18 CFS
STOCKWATER	01/01 to 12/31	0.02 CFS

**Location of Point(s) of Diversion**

ALDER CREEK NE¼ SW¼, Sec. 17, Twp 56N, Rge 04W, B.M., BONNER County

**Place of Use: IRRIGATION**

Twp	Rng	Sec	NE				NW				SW				SE				Totals				
			NE	NW	SW	SE	NE	NW	SW	SE	NE	NW	SW	SE	NE	NW	SW	SE		No QQ			
56N	04W	17									12.0	19.0											31.0

Right Acre Limit: 31.0

Total Acres: 31.0

**Place of Use: STOCKWATER**


Twp	Rng	Sec	NE				NW				SW				SE				Totals				
			NE	NW	SW	SE	NE	NW	SW	SE	NE	NW	SW	SE	NE	NW	SW	SE		No QQ			
56N	04W	17									X	X											

**Conditions of Approval**

1. Proof of application of water to beneficial use shall be submitted on or before **July 01, 2024**.
2. Subject to all prior water rights.
3. This right does not grant any right-of-way or easement across the land of another.
4. Project construction shall commence within one year from the date of permit issuance and shall proceed diligently to completion unless it can be shown to the satisfaction of the Director of the Department of Water Resources that delays were due to circumstances over which the permit holder had no control.
5. This right when combined with all other rights shall provide no more than 0.02 cfs per acre nor more than 3.0 afa per acre at the field headgate for irrigation of the place of use.
6. A fish screen of 1/4 inch or smaller mesh shall be installed and maintained at the point of diversion.
7. Stockwater use is for 50 head Mixed Stock.

This permit is issued pursuant to the provisions of Section 42-204, Idaho Code.

Signed, this 27<sup>th</sup> day of June, 2019.

  
DOUGLAS JONES, P. E., Northern Regional Manager

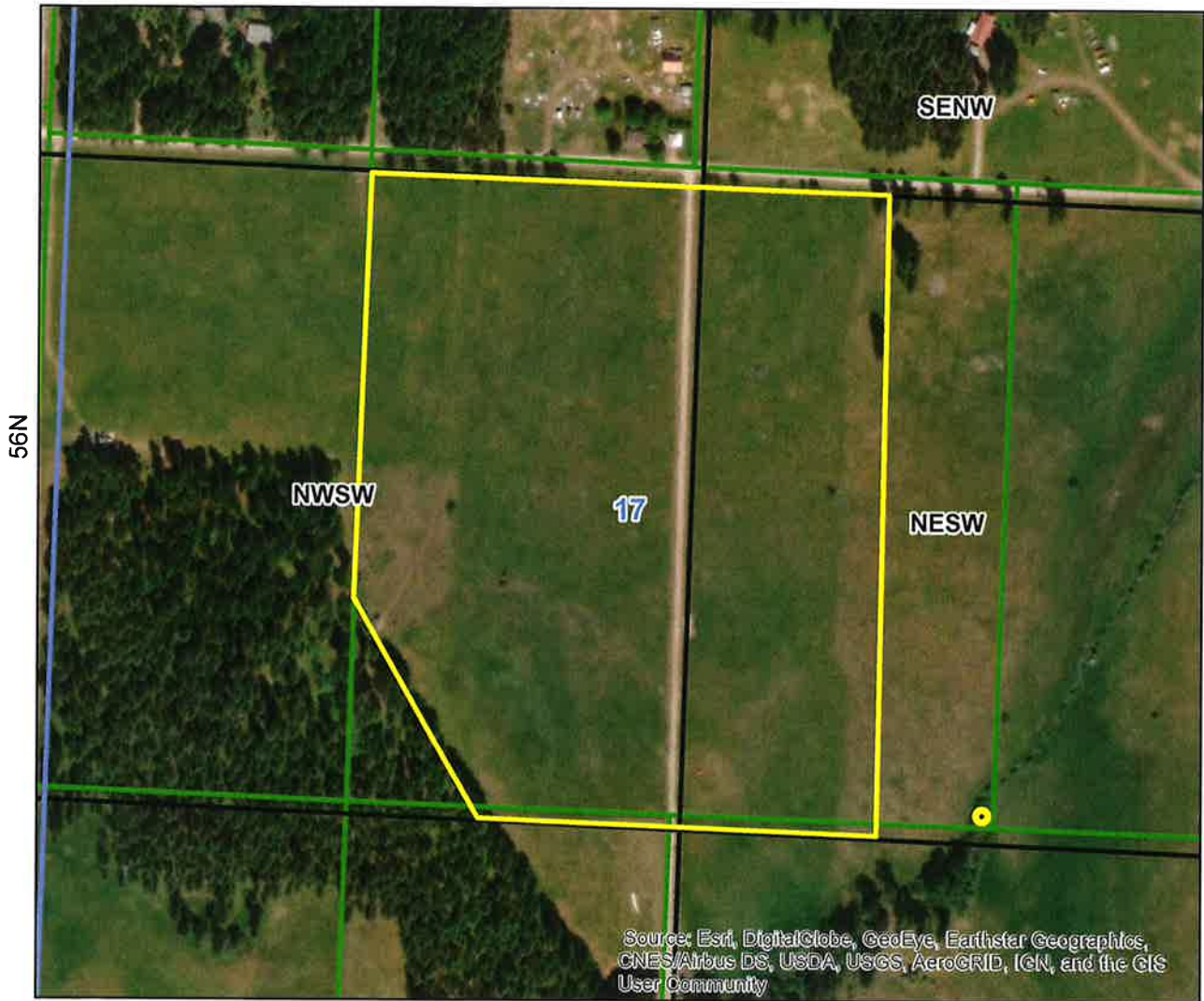
State of Idaho  
Department of Water Resources






# Attachment to Permit to Appropriate Water

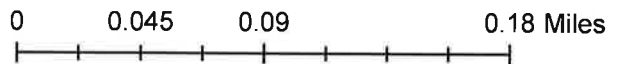
97-7563

This map depicts the IRRIGATION place of use boundary for this water right at the time of this approval and is attached to the approval document solely for illustrative purposes.

04W



-  Point of Diversion
-  Place Of Use Boundary
-  PLS Sections
-  Quarter Quarters
-  Taxlots



Tax parcel information provided by Bonner County.






# Attachment to Permit to Appropriate Water

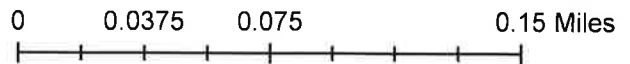
97-7563

This map depicts the STOCKWATER place of use boundary for this water right at the time of this approval and is attached to the approval document solely for illustrative purposes.

04W



-  Point of Diversion
-  Place Of Use Boundary
-  PLS Sections
-  Quarter Quarters
-  Taxlots



Tax parcel information provided by Bonner County.



State of Idaho

DEPARTMENT OF WATER RESOURCES

Northern Region • 7600 N MINERAL DR STE 100 • COEUR D ALENE, ID 83815-7763  
Phone: (208)762-2800 • Fax: (208)769-2819 • Website: [www.idwr.idaho.gov](http://www.idwr.idaho.gov)

Brad Little  
Governor

Gary Spackman  
Director

June 27, 2019

LORINDA R BARNES  
LANCE A BARNES  
338 SHAW RD  
PRIEST RIVER ID 83856-9543

RE: Permit No. 97-7563

**Permit Approval Notice**

Dear Permit Holder(s):

The Department of Water Resources ("Department") has issued the enclosed permit authorizing you to establish a new water right. Please be sure to thoroughly review all the conditions of approval listed on your permit. The conditions include requirements that you must accomplish, such as timely submittal of proof of beneficial use or installation of a measuring device, as well as information about how your water use may be administered, such as regulation by a watermaster in a water district. Failure to comply with the conditions of approval may result in your permit lapsing or being canceled.

The permit is a PRELIMINARY ORDER issued pursuant to Rule 730 of the Department's Rules of Procedure (IDAPA 37.01.01.730). It can and will become a final order without further action by the Department unless a party petitions for reconsideration, files exceptions, or requests a hearing as described in the enclosed information sheet.


The final step in the water right process is issuance of a water right license. To receive a water right license, you must first commence the excavation or construction of your diverting works within one year of the date the permit was issued, and you must proceed diligently until the project is complete. In addition, you must divert and use water to the full extent intended and submit a *Statement of Completion for Submitting Proof of Beneficial Use* by the date shown in condition no. 1 of your permit. The Department will send you a *Proof Due Notice* approximately 60 days prior to the date listed in condition no. 1 of your permit.

You may also require approvals from other Department programs, such as Ground Water Protection, Safety of Dams, or Stream Channel Protection, to accomplish your proposed development. Please call or visit any Department office or see the Department's website at [idwr.idaho.gov](http://idwr.idaho.gov) for more information about these programs.

Also, please note that permit holders are required to report any change of ownership and/or mailing address to the Department within 120 days of the change. Failure to report these changes could result in a \$100 late filing fee. Forms to assign ownership or update your address are available from any office of the Department or on the Department's website.

If you have any questions concerning the enclosed information, please contact the Northern Region Office at (208) 762-2800.

Sincerely,



Douglas Jones  
Northern Regional Manager

Enclosure(s)

## CERTIFICATE OF SERVICE

I hereby certify that on June 27, 2019, I served a true and correct copy of Permit to Appropriate Water No. 97-7563 by U.S. Mail, postage prepaid, to the following:

LORINDA R BARNES (Current Owner)  
338 SHAW RD  
PRIEST RIVER ID 83856-9543

LANCE A BARNES (Current Owner)  
338 SHAW RD  
PRIEST RIVER ID 83856-9543



---

Tammy Alleman  
Administrative Assistant 1

## **EXPLANATORY INFORMATION TO ACCOMPANY A PRELIMINARY ORDER**

(To be used in connection with actions when a hearing was **not** held)

(Required by Rule of Procedure 730.02)

The accompanying order or approved document is a "**Preliminary Order**" issued by the department pursuant to section 67-5243, Idaho Code. **It can and will become a final order without further action of the Department of Water Resources ("department") unless a party petitions for reconsideration, files an exception and brief, or requests a hearing as further described below:**

### **PETITION FOR RECONSIDERATION**

Any party may file a petition for reconsideration of a preliminary order with the department within fourteen (14) days of the service date of this order. **Note: the petition must be received by the department within this fourteen (14) day period.** The department will act on a petition for reconsideration within twenty-one (21) days of its receipt, or the petition will be considered denied by operation of law. See Section 67-5243(3) Idaho Code.

### **EXCEPTIONS AND BRIEFS**

Within fourteen (14) days after: (a) the service date of a preliminary order, (b) the service date of a denial of a petition for reconsideration from this preliminary order, or (c) the failure within twenty-one (21) days to grant or deny a petition for reconsideration from this preliminary order, any party may in writing support or take exceptions to any part of a preliminary order and may file briefs in support of the party's position on any issue in the proceeding with the Director. Otherwise, this preliminary order will become a final order of the agency.

### **REQUEST FOR HEARING**

Unless a right to a hearing before the Department or the Water Resource Board is otherwise provided by statute, any person aggrieved by any final decision, determination, order or action of the Director of the Department and who has not previously been afforded an opportunity for a hearing on the matter may request a hearing pursuant to section 42-1701A(3), Idaho Code. A written petition contesting the action of the Director and requesting a hearing shall be filed within fifteen (15) days after receipt of the denial or conditional approval.

### **ORAL ARGUMENT**

If the Director grants a petition to review the preliminary order, the Director shall allow all parties an opportunity to file briefs in support of or taking exceptions to the preliminary order and may schedule oral argument in the matter before issuing a final order. If oral arguments are to be heard, the Director will within a reasonable time period notify each party of the place, date and hour for the argument of the case. Unless the Director orders otherwise, all oral arguments will be heard in Boise, Idaho.

## CERTIFICATE OF SERVICE

All exceptions, briefs, requests for oral argument and any other matters filed with the Director in connection with the preliminary order shall be served on all other parties to the proceedings in accordance with IDAPA Rules 37.01.01302 and 37.01.01303 (Rules of Procedure 302 and 303).

## FINAL ORDER

The Director will issue a final order within fifty-six (56) days of receipt of the written briefs, oral argument or response to briefs, whichever is later, unless waived by the parties or for good cause shown. The Director may remand the matter for further evidentiary hearings if further factual development of the record is necessary before issuing a final order. The department will serve a copy of the final order on all parties of record.

Section 67-5246(5), Idaho Code, provides as follows:

Unless a different date is stated in a final order, the order is effective fourteen (14) days after its service date if a party has not filed a petition for reconsideration. If a party has filed a petition for reconsideration with the agency head, the final order becomes effective when:

- (a) The petition for reconsideration is disposed of; or
- (b) The petition is deemed denied because the agency head did not dispose of the petition within twenty-one (21) days.

## APPEAL OF FINAL ORDER TO DISTRICT COURT

Pursuant to sections 67-5270 and 67-5272, Idaho Code, if this preliminary order becomes final, any party aggrieved by the final order or orders previously issued in this case may appeal the final order and all previously issued orders in this case to district court by filing a petition in the district court of the county in which:

- i. A hearing was held,
- ii. The final agency action was taken,
- iii. The party seeking review of the order resides, or
- iv. The real property or personal property that was the subject of the agency action is located.

The appeal must be filed within twenty-eight (28) days of this preliminary order becoming final. See section 67-5273, Idaho Code. The filing of an appeal to district court does not itself stay the effectiveness or enforcement of the order under appeal.

AFFIDAVIT OF PUBLICATION

STATE OF IDAHO )  
 ) ss.  
County of Bonner )

Danielle Ruhmshottel, being first duly sworn on oath, deposes and states:

1. I am a citizen of the United States of America, over the age of 18 years, a resident of Bonner County, Idaho, and am not a party to the proceedings referred to in the attached Public Notice.

My business address is P.O. Box 159, Sandpoint, Idaho.

2. I am the book keeper of the Bonner County Daily Bee, a newspaper of general publication in Bonner County, Idaho;

3. Said newspaper has been continuously and uninterruptedly published in Bonner County, Idaho during a period of 12 months prior to the first publication of said Notice, and thereafter.

4. The attached Notice was published in the regular and entire issue of the Bonner County Daily Bee for a period of 2 consecutive weeks, commencing on the 15 day of May, 2019, and ending on the 22 day of May, 2019.

Danielle Ruhmshottel

RECEIVED  
MAY 28 2019  
IDWR / NORTH

State of Idaho, county of Bonner ss.

On this 22 day of May, in the year of 2019, before me, Katrina George, Notary Public, personally appeared Danielle Ruhmshottel known or identified to me to be the person whose name is subscribed to the within instrument, and acknowledged to me that he (or they) executed the same.

Katrina George  
Notary Public  
Residing at: Kootenai County



MY COMMISSION EXPIRES 07/29/23

**PUBLIC NOTICE**

The following application(s) have been filed to appropriate the public waters of the State of Idaho:

**96-9748**  
KEVIN BURKAMP  
KRISTEN BURKAMP  
167 BUCKSKIN RD  
SAGLE, ID 83860-8051  
Point of Diversion  
L7(NESWSW)  
S4 T55N R03W  
BONNER County  
Source SPRING  
Tributary SINKS  
Point of Diversion  
L7(NESWSW)  
S4 T55N R03W  
BONNER County  
Source SPRING  
Tributary SINKS  
Use: DIVERSION TO  
STORAGE  
01/01 to 12/31 0.2 CFS  
Use: DOMESTIC  
01/01 to 12/31 0.04 CFS  
Use: FIRE PROTECTION  
STORAGE  
01/01 to 12/31 8.1 AF  
Use: IRRIGATION  
04/01 to 10/31 0.15 CFS  
Use: IRRIGATION FROM  
STORAGE  
04/01 to 10/31 15 AF  
Use: IRRIGATION STORAGE  
01/01 to 12/31 15 AF  
Use: STOCKWATER  
01/01 to 12/31 0.02 CFS  
Use: STOCKWATER FROM  
STORAGE

01/01 to 12/31 0.2 AF  
Use: STOCKWATER  
STORAGE  
01/01 to 12/31 0.2 AF  
Total Diversion: 0.2 CFS  
Date Filed: 5/3/2019  
Place Of Use: DOMESTIC  
T55N R03W S4 SESW  
Place Of Use: IRRIGATION  
T55N R03W S4  
L7(SWSW) SESW  
Place Of Use: STOCKWATER  
T55N R03W S4  
L7(SWSW) SESW  
Place Of Use: FIRE PROTECTION  
STORAGE  
T55N R03W S4  
L7(SWSW) SESW  
Place Of Use: IRRIGATION  
STORAGE  
T55N R03W S4  
L7(SWSW) SESW  
Place Of Use: IRRIGATION  
FROM STORAGE  
T55N R03W S4  
L7(SWSW) SESW  
Place Of Use: STOCKWATER  
STORAGE  
T55N R03W S4  
L7(SWSW) SESW  
Place Of Use: STOCKWATER  
FROM STORAGE  
T55N R03W S4  
L7(SWSW) SESW  
**97-7563**  
LANCE A BARNES  
LORINDA R BARNES  
338 SHAW RD  
PRIEST RIVER, ID  
83856-9543  
Point of Diversion NESW  
S17 T56N R04W  
BONNER County  
Source ALDER CREEK  
Tributary SINKS  
Use: IRRIGATION  
04/01 to 10/31 0.18 CFS  
Use: STOCKWATER  
01/01 to 12/31 0.02 CFS  
Total Diversion: 0.18 CFS  
Date Filed: 4/4/2019  
Place Of Use: IRRIGATION  
T56N R04W S17  
NESW NWSW  
Place Of Use: STOCKWATER  
T56N R04W S17  
NESW NWSW  
Total Acres: 31  
**97-7564**  
GRANDVIEW ESTATES LLC

PO BOX 161  
COOLIN, ID 83821-0161  
Point of Diversion NENE  
S20 T61N R04W  
BONNER County  
Source PRIEST LAKE  
Tributary PRIEST RIVER  
Use: IRRIGATION  
04/01 to 10/31 0.09 CFS  
Total Diversion: 0.09 CFS  
Date Filed: 4/30/2019  
Place Of Use: IRRIGATION  
T61N R04W S17  
L1(SESE) SESE  
**97-7565**  
GRANDVIEW ESTATES LLC  
PO BOX 161  
COOLIN, ID 83821-0161  
Point of Diversion L1(SESE)  
S17 T61N R04W  
BONNER County  
Source GROUND WATER  
Point of Diversion L1(SESE)  
S17 T61N R04W  
BONNER County  
Source GROUND WATER  
Use: DOMESTIC  
01/01 to 12/31 0.2 CFS  
Total Diversion: 0.2 CFS  
Date Filed: 4/30/2019  
Place Of Use: DOMESTIC  
T61N R04W S17  
L1(SESE) SESE  
Permits will be subject to all  
prior water rights. For additional  
information concerning the  
property location, contact  
Northern Region office at  
(208) 762-2800. Protests may  
be submitted based on the  
criteria of Idaho Code § 42-203A.  
Any protest against the approval  
of this application must be  
filed with the Director, Dept. of  
Water Resources, Northern  
Region, 7600 N MINERAL DR  
STE 100, COEUR D ALENE  
ID 83815-7763 together with a  
protest fee of \$25.00 for each  
application on or before  
6/3/2019. The protestant must  
also send a copy of the protest  
to the applicant.  
  
GARY SPACKMAN,  
Director  
  
SNP LEGAL 6757  
AD# 291931  
MAY 15, 22, 2019