

RECEIVED

NOV 14 2019
AMENDED
WATER RESOURCES
WESTERN REGION

STATE OF IDAHO
DEPARTMENT OF WATER RESOURCES
APPLICATION FOR PERMIT
To appropriate the public waters of the State of Idaho

Ident. No. _____

1. Name of applicant(s) Jeffery J. Clemmer Phone (208)315-3801
Name connector (check one): and or and/or
Mailing address 3861 Cemetery Rd City New Meadows
State Idaho ZIP 83654 Email n3403d@hotmail.com

2. Name of representative, if any _____ Phone _____
Mailing address _____ City _____
State _____ ZIP _____ Email _____

- a. Send all correspondence for this application to the representative and not to the applicant OR
 Send original correspondence to the applicant and copies to the representative.
- b. The representative may submit information for the applicant but is not authorized to sign for the applicant OR
 The representative is authorized to sign for the applicant. Attach a Power of Attorney or other documentation.

3. Source of water supply Waste Water which is a tributary of _____

4. Location of point(s) of diversion:

Twp	Rge	Sec	Govt Lot	¼	¼	¼	County	Source	Local name or tag #
19N	02E	8			SE	NW	Adams	Waste Water	

5. Water will be used for the following purposes:

Amount 0.74 for Irrigation purposes from 04/01 to 10/31 (both dates inclusive)
(cfs or acre-feet per year)

Amount _____ for _____ purposes from _____ to _____ (both dates inclusive)
(cfs or acre-feet per year)

Amount _____ for _____ purposes from _____ to _____ (both dates inclusive)
(cfs or acre-feet per year)

Amount _____ for _____ purposes from _____ to _____ (both dates inclusive)
(cfs or acre-feet per year)

6. Total quantity to be appropriated is (a) 0.74 cubic feet per second (cfs) and/or (b) _____ acre-feet per year (af).

7. Proposed diverting works:

- a. Describe type and size of devices used to divert water from the source. Existing overflow ditch comes from fire prevention storage pond. Overflow ditch is piped once it reaches applicant's property.
- b. Height of storage dam _____ feet; active reservoir capacity _____ acre-feet; total reservoir capacity _____ acre-feet. If the reservoir will be filled more than once each year, describe the refill plan in item 12. For dams 10 feet or more in height AND having a storage capacity of 50 acre-feet or more, submit a separate Application for Construction or Enlargement of a New or Existing Dam. Application required? Yes No
- c. Proposed well diameter is _____ inches; proposed depth of well is _____ feet.
- d. Is ground water with a temperature of greater than 85°F being sought? Yes No
- e. If well is already drilled, when? _____; drilling firm _____; well was drilled for (well owner) _____; Drilling Permit No. _____.

For Department Use

Received by KJ Date 11/14/2019 Time 10:36am Preliminary check by TS
 Fee \$ 250 Received by _____ Receipt No. 667186 Date 7/10/19

8. Description of proposed uses (if irrigation only, go to item 9):
- a. Hydropower; show total feet of head and proposed capacity in kW. _____
 - b. Stockwatering; list number and kind of livestock. _____
 - c. Municipal; must complete and attach the [Municipal Water Right Application Checklist](#).
 - d. Domestic; show number of households _____
 - e. Other; describe fully. _____


9. Description of place of use:
- a. If water is for irrigation, indicate acreage in each subdivision in the tabulation below.
 - b. If water is used for other purposes, place a symbol of the use (example: D for Domestic) in the corresponding place of use below. See instructions for standard symbols.

TWP	RGE	SEC	NE				NW				SW				SE				TOTALS	
			NE	NW	SW	SE	NE	NW	SW	SE	NE	NW	SW	SE	NE	NW	SW	SE		
19N	02E	8											37							37

Total number of acres to be irrigated: 37

10. Describe any other water rights used for the same purposes as described above. Include water delivered by a municipality, canal company, or irrigation district. If this application is for domestic purposes, do you intend to use this water, water from another source, or both, to irrigate your lawn, garden, and/or landscaping? _____
11. a. Who owns the property at the point of diversion? Applicant
 b. Who owns the land to be irrigated or place of use? Applicant
 c. If the property is owned by a person other than the applicant, describe the arrangement enabling the applicant to make this filing: Overflow ditch for waste water already exists and flows through proposed place of use
12. Describe your proposal in narrative form, and provide additional explanation for any of the items above. Attach additional pages if necessary. Waste water already flows through the property for place of use. Applicant is seeking authorized use of waste water for irrigation.
13. Time required for completion of works and application of water to proposed beneficial use is 5 years (minimum 1 year).
14. **MAP OF PROPOSED PROJECT REQUIRED** - Attach an 8½" x 11" map or maps clearly identifying the proposed point of diversion, place of use, section #, township & range. The map scale shall not be less than two (2) inches equal to one (1) mile.

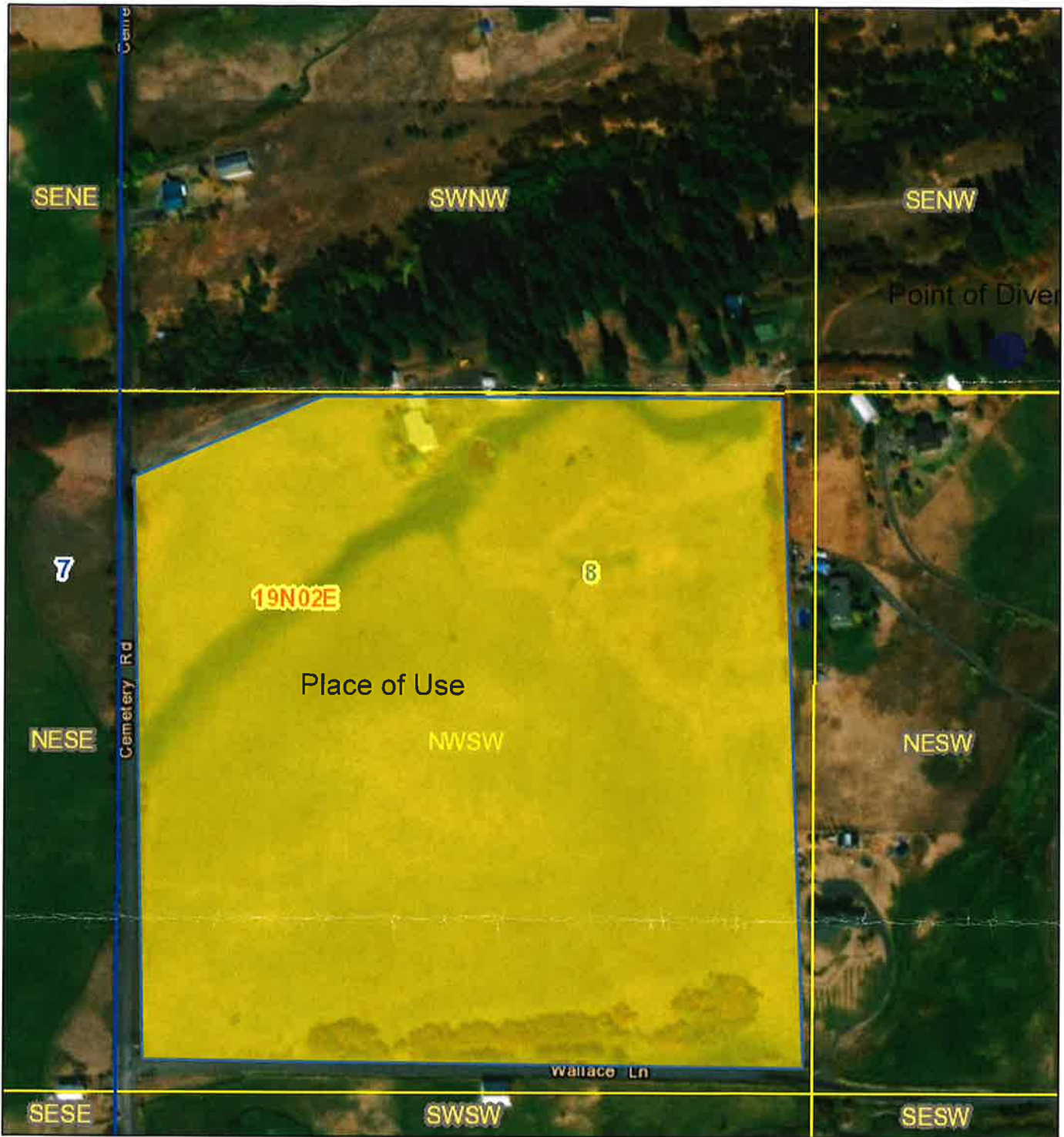
The information contained in this application is true to the best of my knowledge. I understand that any willful misrepresentations made in this application may result in rejection of the application or cancellation of an approval.


 Signature of Applicant
Jeffrey James Clemmer
 Print Name (and title, if applicable)

 Signature of Applicant


 Print Name (and title, if applicable)

Clemmer Application for Water Right



10/11/2019 11:01:11 AM

- Override 1
- Override 1
- Counties
- Quarter Quarter
- Section
- Township/Range
- Idaho Outline
- Idaho Mask



Esri, HERE, Garmin, (c) OpenStreetMap contributors, Source: Esri, DigitalGlobe, GeoEye, Earthstar Geographics, CNES/Airbus DS, USDA, USGS, AeroGRID, IGN, and the GIS User Community, Created by NRCS from 1:24,000 scale USGS topographic maps., Idaho Department of Water

Idaho Department of Water Resources



State of Idaho

DEPARTMENT OF WATER RESOURCES

Western Region • 2735 Airport Way • Boise, Idaho 83705-5082

Phone: (208) 334-2190 • Fax: (208) 334-2348 • Website: www.idwr.idaho.gov

BRAD LITTLE
Governor

GARY SPACKMAN
Director

November 27, 2019

GOOSE LAKE RESERVOIR CO
C/O VIC ARMACOST
PO BOX 232
NEW MEADOWS ID 83654

Re: Application for Permit No. 78-12515

Dear Interested Party:

The above referenced application may be of interest to you. I would like to inform you that the application has been submitted to the Adams County *The Record* for advertising. I enclosed a copy of the application for your convenience. This information is also available on our website www.idwr.idaho.gov.

If you wish to formally protest the approval of the application, you must submit a protest with the \$25.00 protest fee to this office by **5:00 p.m., December 23, 2019**. You must also send a copy of your protest to the applicant.

If you have any questions regarding the application, please contact this office at 208-334-2190.

Sincerely,

A handwritten signature in blue ink, appearing to read 'Kensie Thorneycroft', is written over a light blue circular stamp.

Kensie Thorneycroft
Administrative Assistant
Western Regional Office

Enclosures

Thorneycroft, Kensie

From: Thorneycroft, Kensie
Sent: Wednesday, November 27, 2019 2:44 PM
To: 'tmennf@gmail.com'
Subject: Applications for Permit No. 78-12515
Attachments: Watermaster Recommendation Form.docx; 78-12515.pdf

November 27, 2019

TIMOTHY FARRELL
WATER DISTRICT 78C – GOOSE CREEK
PO BOX 142
NEW MEADOWS ID 83654

RE: Applications for Permit No 78-12515

Dear Watermaster/Staff:

The Idaho Department of Water Resources (IDWR) is seeking written comment and/or recommendations from you regarding the above referenced water right applications. Copies of the applications are enclosed with this email for your reference. Please review the applications, complete a recommendation form, and submit your reply, if any, to this office by **December 23, 2019**.

IDWR will assume you do not object to these applications if a timely response is not received. Please contact me if you have any questions in this matter. Thank you for your help.

Sincerely,

Kensie Thorneycroft
Administrative Assistant 1
Idaho Dept. of Water Resources
208-334-2190

Thorneycroft, Kensie

From: Thorneycroft, Kensie
Sent: Wednesday, November 27, 2019 2:47 PM
To: 'bill.bosworth@idfg.idaho.gov'
Subject: Applications for Permits 78-12515, 67-15331, and 2-10580
Attachments: 2-10580.pdf; 67-15331.pdf; 78-12515.pdf; IDFG Recommendation Form.docx

March 1, 2018

STATE OF IDAHO
DEPT OF FISH & GAME
ATTN: BILL BOSWORTH
3101 S POWERLINE RD
NAMPA, ID 83686

RE: Applications for Permits 78-12515, 67-15331, and 2-10580

Dear Mr. Bosworth:

The Idaho Department of Water Resources (IDWR) is seeking written comment and/or recommendation(s) from your agency regarding the above referenced water right application(s). Copy(s) of the application(s) are enclosed with this email for your reference. Please review the application(s), complete the enclosed recommendation form, and submit your reply, if any, to this office by the protest deadline of **December 23, 2019**.

If your agency desires to formally protest approval of this application, you may do so by filing a written protest along with a \$25.00 filing fee for each protested application by the protest deadline.

IDWR will assume your agency does not object to this application if a timely response is not received. Please contact me if you have any questions regarding the application. Thank you for your help.

Sincerely,

Kensie Thorneycroft
Administrative Assistant 1
Idaho Dept. of Water Resources
208-334-2190

Thorneycroft, Kensie

From: Thorneycroft, Kensie
Sent: Wednesday, November 27, 2019 2:49 PM
To: 'Todd.Crutcher@deq.idaho.gov'
Subject: Application for Permit 78-12515
Attachments: Agency Recommendation Form.docx; 78-12515.pdf

November 27, 2019

TODD CRUTCHER
DEPARTMENT OF ENVIRONMENTAL QUALITY

RE: Application for Permit 78-12515

Dear Mr. Crutcher:

The Idaho Department of Water Resources (IDWR) is seeking written comment and/or recommendations from your agency regarding the above referenced water right application. A copy of the application is enclosed with this email for your reference. Please review the application, complete the enclosed recommendation form, and submit your reply, if any, to this office by the protest deadline of **December 23, 2019**.

If your agency desires to formally protest approval of this application, you may do so by filing a written protest along with a \$25.00 filing fee for each protested application by the protest deadline.

IDWR will assume your agency does not object to this application if a timely response is not received. Please contact me if you have any questions regarding the application. Thank you for your help.

Sincerely,

Kensie Thorneycroft
Administrative Assistant 1
Idaho Dept. of Water Resources
208-334-2190

Thorneycroft, Kensie

From: Thorneycroft, Kensie
Sent: Wednesday, November 27, 2019 2:52 PM
To: Skoro, Emily; Golden, Kala
Cc: Clark, Cynthia Bridge
Subject: Application for Permit No. 78-12515
Attachments: 78-12515.pdf; Agency Recommendation Form.docx

April 25, 2019

RE: Applications for Permit No. 78-12515

Dear IDWR Planning Bureau:

The Idaho Department of Water Resources (IDWR) is seeking written comment and/or recommendations from your agency regarding the above referenced water right application. A copy of the applications is enclosed with this email for your reference. Please review the applications, complete the enclosed recommendation form, and submit your reply, if any, to this office by the protest deadline of **December 23, 2019**.

IDWR will assume your agency does not object to these applications if a timely response is not received. Please contact me if you have any questions regarding the applications. Thank you for your help.

Sincerely,

Kensie Thorneycroft
Administrative Assistant 1
Idaho Dept. of Water Resources
208-334-2190

Thornycroft, Kensie

From: Thornycroft, Kensie
Sent: Wednesday, November 27, 2019 2:53 PM
To: 'Spencer, Steven M -FS'
Subject: Applications for Permit Nos. 78-12515
Attachments: Agency Recommendation Form.docx; 78-12515.pdf

November 27, 2019

STEVE SPENCER
WATER USE SPECIALIST
C/O BOISE NATIONAL FOREST
1805 HWY 16, ROOM 5
EMMETT ID 83617

RE: Applications for Permit Nos. 78-12515

Dear Mr. Spencer:

The Idaho Department of Water Resources (IDWR) is seeking written comment and/or recommendation(s) from your agency regarding the above referenced water right application(s). Copy(s) of the application(s) are enclosed with this email for your reference. Please review the application, complete the enclosed recommendation form, and submit your reply, if any, to this office by the protest deadline of **December 23, 2019**.

If your agency desires to formally protest approval of this application, you may do so by filing a written protest along with a \$25.00 filing fee for each protested application by the protest deadline.

IDWR will assume your agency does not object to this application if a timely response is not received. Please contact me if you have any questions regarding the application. Thank you for your help.

Sincerely,

Rachel Neely

Administrative Assistant I
IDWR-Western Region
2735 Airport Way Boise, ID 83705
Rachel.Neely@idwr.idaho.gov



State of Idaho

DEPARTMENT OF WATER RESOURCES

Western Region • 2735 W AIRPORT WAY • BOISE, ID 83705-5082

Phone: (208)334-2190 • Fax: (208)334-2348 • Website: www.idwr.idaho.gov

Brad Little
Governor

Gary Spackman
Director

November 27, 2019

JEFFREY J CLEMMER
3862 CEMETERY RD
NEW MEADOWS, ID 83654-5026

Application for Permit No. 78-12515

Dear Applicant:

A legal notice of the application has been prepared and is scheduled for republication in the THE RECORD on 12/4/2019 and 12/11/2019. Protests to this application may be submitted for a period ending ten (10) days after the second publication.

If the application is protested, you will be sent a copy of each protest. All protests must be resolved before the application can be considered for approval. If the protest(s) cannot be resolved voluntarily, the Department will conduct a conference and/or hearing on the matter.

If the application is not protested, the Department will process your application and notify you of any action taken on the application. If your application is approved, the Department will send you a copy of the permit.

Please contact this office if you have any questions regarding the application.

Sincerely,

A handwritten signature in blue ink, appearing to read 'Kensie Thorneycroft', is written over a light blue horizontal line.

Kensie Thorneycroft
Administrative Assistant

Thorneycroft, Kensie

From: Thorneycroft, Kensie
Sent: Wednesday, November 27, 2019 11:46 AM
To: 'legals@theadamscountyrecord.com'
Subject: Adams Legal Notices
Attachments: Cover Letter.docx; Legal Notice.docx

Follow Up Flag: Follow up
Flag Status: Flagged

Good Morning Legal Clerk,

My name is Kensie. I will be sending you legal notices, please send confirmation to my email.

Please see the attached ad for publication on 12/04/2018 & 12/11/2018.

Please confirm these are okay to publish as shown.

Kensie Thorneycroft
Administrative Assistant 1
Idaho Dept. of Water Resources
208-334-2190

November 27, 2019

LEGAL NOTICE DEPARTMENT

THE RECORD
PO BOX R
COUNCIL, ID 83612

RE: Application For Permit Nos.: 78-12515, 67-15331

Dear Legal Notice Department:

Please publish the enclosed legal notice on the dates indicated (once a week for two consecutive weekly issues). If you cannot publish the notice on the proposed dates, please contact us immediately.

An affidavit of publication must be submitted to the Department along with the publication bill. Please send the affidavit and bill to this office before 12/23/2019. Your cooperation is appreciated.

Sincerely,

Kensie Thorneycroft
Administrative Assistant

Enclosure

The following application(s) have been filed to appropriate the public waters of the State of Idaho:

67-15331

TODD SALZSIEDER
JESSICA SALZSIEDER
10920 W ONEIDA DR
BOISE, ID 83709-4541

Point of Diversion NENE S18 T15N R01E ADAMS County Source MIDDLE FORK WEISER RIVER Tributary WEISER RIVER

Use: DOMESTIC 01/01 to 12/31 0.04 CFS

Use: IRRIGATION 4/01 to 10/31 0.04 CFS

Total Diversion: 0.08 CFS

Date Filed: 8/6/2019

Place Of Use: DOMESTIC, IRRIGATION

T15N R01E S18 NENE

78-12515

JEFFREY J CLEMMER
3862 CEMETERY RD
NEW MEADOWS, ID 83654-5026

Point of Diversion SENW S8 T19N R02E ADAMS County Source WASTE WATER

Use: IRRIGATION 04/01 to 10/31 0.74 CFS

Total Diversion: 0.74 CFS

Date Filed: 7/10/2019

Place Of Use: IRRIGATION

T19N R02E S8 NWSW

Total Acres: 37

Permits will be subject to all prior water rights. For additional information concerning the property location, contact Western Region office at (208) 334-2190; or for a full description of the right(s), please see www.idwr.idaho.gov. Protests may be submitted based on the criteria of Idaho Code § 42-203A. Any protest against the approval of the application(s) must be filed with the Director, Dept. of Water Resources, Western Region, 2735 Airport Way, Boise ID 83705 together with a protest fee of \$25.00 for each application on or before 12/23/2019. The protestant must also send a copy of the protest to the applicant.

GARY SPACKMAN, Director

Published on 12/4/2019 and 12/11/2019

MEMORANDUM

TO: Application for Permit 78-12515

FROM: Tyler Smith

DATE: 11/15/2019

RE: Amended Application received 11/14/2019

Jeffery J. Clemmer submitted an application for permit to the Department on July 10, 2019. The Department advised Mr. Clemmer to amend his source from waste water to Goose Creek via Campbell Ditch, and subsequently his POD to reflect the beginning of Goose Creek on USFS land. A Protest to the application for permit made the Department aware of the source indeed being waste water. Therefore, an amended application for permit submitted to the Department by Mr. Clemmer on November 14, 2019 correctly identified the source as waste water and corrected the POD to the point the waste water enters the applicant's property. The protestant has stated to the Department that the change in source to waste water and correcting the POD for this application for permit will likely result in the withdrawal of their protest.

RECEIVED

SEP 16 2019

WATER RESOURCES
WESTERN REGION

STATE OF IDAHO)
) SS
COUNTY OF ADAMS)

Dara J Victorino being duly sworn, deposes and says that she is the Principle Clerk of the Adams County Record, a weekly newspaper printed and published at Council, Adams County, State of Idaho and having a general circulation therein and which said newspaper has been published continuously and uninterrupted in said County for a period of seventy-eight (78) consecutive weeks prior to the first publication of the advertisement, a copy of which is attached thereto: that advertisement was published in the regular edition of The Adams County Record for two (2) insertions beginning with the Issue of September 04, 2019 and ending with the Issue of September 11, 2019.

Dara J Victorino


On this 11th day of September, 2019, before me, a Notary Public, personally appeared Dara J Victorino, known or identified to me to be the person whose name subscribed to the written instrument, and being by me first and duly sworn, declared that the statements therein are true and acknowledged to me that she executed the same.

Melissa Dougherty

Notary Public of Idaho

Residing at Council, Id.

My Commission Expires 11/30/2023



To: IDAHO DEPARTMENT OF WATER RESOURCES

Subject: UPDATED NOTICE OF APPLICATIONS TO APPROPRIATE 67-15326, 67-15327, 78-12515 - REPRINT

LEGAL NOTICE

The following applications have been filed to appropriate the public waters of the State of Idaho:

67-15326
DEBRA LYNN BUCKNER
1327 HIGHWAY 95
MESA, ID 83643-5006
Point of Diversion SWSE S15 T15N R01W ADAMS
County Source UNNAMED STREAM Tributary BACON CREEK
Use: AESTHETIC STORAGE 01/01 to 12/31 15 AF
Use: IRRIGATION 03/15 to 10/31 0.15 CFS
Use: IRRIGATION FROM STORAGE 03/15 to 10/31 15 AF
Use: IRRIGATION STORAGE 01/01 to 12/31 15 AF
Total Diversion: 0.15 CFS 15 AF
Date Filed: 5/14/2019
Place Of Use: IRRIGATION, IRRIGATION FROM STORAGE, AESTHETIC STORAGE, IRRIGATION STORAGE
T15N R01W S15 SWSE
Total Acres: 5

*ok
AK
9/24/2019*

67-15327
DONALD SHERRY
DEBI SHERRY
2335 MILL CREEK RD
COUNCIL, ID 83612-5220
Point of Diversion SESW S35 T17N R01W ADAMS
County Source GROUND WATER
Use: AESTHETIC STORAGE 01/01 to 12/31 4 AF
Use: DIVERSION TO STORAGE 01/01 to 12/31 0.04 CFS
Total Diversion: 0.04 CFS 4 AF

*ok
AK
9/24/2019*

Date Filed: 6/18/2019
Place Of Use: AESTHETIC STORAGE
T17N R01W S35 SESW

78-12515
JEFFREY J CLEMMER
3862 CEMETERY RD
NEW MEADOWS, ID 83654-5026
Point of Diversion L1(NWNW) S27 T19N R02E ADAMS
County Source GOOSE CREEK Tributary LITTLE SALMON RIVER
Use: IRRIGATION 04/01 to 10/31 0.74 CFS
Total Diversion: 0.74 CFS
Date Filed: 7/10/2019
Place Of Use: IRRIGATION
T19N R02E S8 NWSW
Total Acres: 37

*ok
AK
9/14/2019*

Permits will be subject to all prior water rights. For additional information concerning the property location, contact Western Region office at (208) 334-2190; or for a full description of the right(s), please see www.idwr.idaho.gov. Protests may be submitted based on the criteria of Idaho Code § 42-203A. Any protest against the approval of the application(s) must be filed with the Director, Dept. of Water Resources, Western Region, 2735 Airport Way, Boise ID 83705 together with a protest fee of \$25.00 for each application on or before 9/23/2019. The protestant must also send a copy of the protest to the applicant.

GARY SPACKMAN, Director
Published on 9/4/2019 and 9/11/2019

File Code: 2500; 2540

Date:

SEP 05 2019

Jeffrey J. Clemmer
3862 Cemetery Rd.
New Meadows, ID 83654

RECEIVED

SEP 09 2019

WATER RESOURCES
WESTERN REGION

Dear Mr. Clemmer,

We are writing regarding your Application for Permit (78-12515) with the Idaho Department of Water Resources (IDWR) to divert waste water from National Forest System (NFS) land through an existing ditch to your private property. The source of the water is Goose Creek via Campbell Ditch.

The use of Campbell Ditch on NFS land is authorized pursuant to a Special Use Permit issued to Goose Creek Canal Company. Goose Creek Canal Company has indicated in a protest letter to your Application, dated August 28, 2019, that the existing system runs at full capacity delivering water to its shareholders and that you are not a shareholder.

The purpose of this letter is to notify you of the Forest Service requirements for occupancy and use of NFS land. In order for you to put the water to beneficial use you will need to apply for a Special Use Permit and demonstrate how you would deliver water to the intended use. We will need sufficient detail to evaluate your proposal against screening criteria and applicable laws and regulations such as the Organic Administration Act (19 U.S.C. 551), Federal Land Policy and Management Act of 1976 (43 U.S.C. 1761) and 36 Code of Federal Regulations (CFR) at 251 Subpart B – Land Uses.

By copy of this letter we are notifying IDWR that you do not currently have authorization to occupy and use NFS land as described in your Application for Permit. If you move forward with your Water Permit Application you will need to contact us regarding the proposed use and submit an Application for a Special Use Permit with the USDA Forest Service.

If you have any questions please contact me at 208-634-0701 or tawyna.brummett@usda.gov.

Sincerely,



TAWNYA BRUMMETT
Acting Forest Supervisor

cc: Holly Becker, Gary Spackman, Director- Idaho Department of Water Resources





State of Idaho

DEPARTMENT OF WATER RESOURCES

Western Region • 2735 Airport Way • Boise, Idaho 83705-5082

Phone: (208) 334-2190 • Fax: (208) 334-2348 • Website: www.idwr.idaho.gov

BRAD LITTLE
Governor

GARY SPACKMAN
Director

September 5, 2019

JEFFERY J CLEMMER
3862 CEMETERY RD
NEW MEADOWS ID 83654

Application for Permit No. 78-12515

Dear Applicant(s) and Interested Parties:

The Department of Water Resources (Department) submitted legal notice of the above referenced application to THE RECORD for publication on 8/21/2019 & 8/28/2019. Unfortunately, due to publishing company error, the notice did not run the second week (8/28/2019).

The Department requires legal notices run two consecutive weeks followed immediately by the ten day protest period. Therefore, the legal notice must be republished.

The legal notice of the application has been rescheduled for publication in THE RECORD on 9/4/2019 & 9/11/2019. Protests to this application may be submitted for a period ending ten (10) days after the second publication.

The Department will hold any protests submitted before the originally expected protest deadline (9/9/2019). Therefore, protestants need not resubmit protests to the Department.

Please contact this office if you have any questions regarding the application or advertising procedures. Thank you for your patience.

Sincerely,

Anna Kaiser
Administrative Assistant

CC:

GOOSE CREEK CANAL CO (Protestant)
WATER DISTRICT 78C (Watermaster)

RECEIVED

SEP 05 2019

WATER RESOURCES
WESTERN REGION

State of Idaho

Department Of Water Resources

WATERMASTER RECOMMENDATION FORM

Water District # 78-C

Application # 78-12515

Applicant Name Jeffrey J. Clemmer

Watermaster Recommendation:

- a) I do not oppose approval of this application.
- b) I do not oppose approval of this application if it is conditioned as follows:

- c) I oppose approval of this application for the following reasons:
 - 1) Party is not able to put the water to beneficial use as they do not have shares in Goose Creek Canal Company.
 - 2) The applicant also does not have the authority to convey water through the Goose Creek Canal ditch, as they do not have shares of ownership in Goose Creek Canal Company.
- d) Additional comments:
 - 3) The POD Mr. Clemmer mentions is on land belonging to the USDA, Forest Service), and he is not authorized to use the lands belonging to the people of the United States of America without going through the special use permit process.
 - 4) The applicant is not a party to the current special use permit or ~~agreement~~ ^{agreement} regarding the POD.

Dated this 3 day of Sept, 2019

Timothy S. Farrell

Watermaster Signature

Timothy S. Farrell

Printed Name

Goose Creek Canal Company
PO Box 232
New Meadows, Idaho 83654

Director of the Idaho Department of Water Resources
Western Region
2735 Airport Way
Boise, Idaho 83705

RECEIVED ✓

AUG 28 2019

WATER RESOURCES
WESTERN REGION

Receipt # W047707
Received by KT

August 25, 2019

To Whom this may concern:

This letter is in protest of application #78-12515, filed by Jeffrey J. Clemmer.

Mr. Clemmer has applied for the right to divert 37 miners inches from Goose Creek. The issue with this is that he is proposing to divert this water into the delivery system known as the Goose Creek Canal. The Goose Creek Canal Company currently runs at full water capacity and delivers water to its shareholders,. Jeffrey Clemmer is not a shareholder.

After visiting with Mr. Clemmer, I believe his true intention is to capture and use the overflow water from the Canyon Creek Subdivision's fire suppression pond. I would encourage him to try to reach some type of arrangement with the Canyon Creek Property Owners Association. Any workable deal with Canyon Creek should be of greater value than a junior water right in Goose Creek, that has no available delivery system.

Sincerely

Ed Osborn
President
Goose Creek Canal Company

EO OSBORN
208-315-7528
19" into Pond
Bob Crawford - Developer
fr. McCall

Copies sent to:
Jeffrey J. Clemmer-Applicant
Charlotte Armacost-Secretary Goose Creek Canal Company
Dean Dryden, President-Meadows Valley Goose Creek

SCANNED

SEP 03 2019