

DEP

2004

JRCES

## TEMPORARY CHANGE APPLICATION

(To change point of diversion, place of use or purpose of use)

Name of Applicant Mitchell D. Sorensen Phone 406. 527-3271  
Cell 221-3293

Post Office Address 3871 West 2500 North Moore Idaho 83250

## A. PURPOSE OF TRANSFER

1. ☒ Change point of diversion ☐ Add diversion point(s) ☐ Change place of use  
☐ Change purpose of use ☐ Other

2. Describe the proposed change(s) and the reason(s) thereof Sorensen has recently purchase a 40 acre tract of that was previously leased. Sorensen has not yet made applicant to permanently transfer the portion of the water involved in the purchase. (.80 cfs of 34-07120) Sorensen owns the well in section 5 which is capable of producing an additional .80 cfs of discharge.

## B. DESCRIPTION OF RIGHT(S) OR PORTION THEREOF, AFTER THE REQUESTED CHANGE

Right Number	Priority	Amount (cfs/ac-ft)	Nature of Use	Period of Use
<u>34-07120</u>	<u>12/17/1975</u>	<u>.80 cfs</u>	<u>Irrigation</u>	<u>4-01</u> to <u>10-31</u>
				to
				to
				to

2. Total amount of water being transferred .80 cubic feet per second and/or \_\_\_\_\_ acre-feet per annum.

3. Source of water Groundwater tributary to \_\_\_\_\_

4. Point(s) of Diversion:

Ident No.	Lot	1/4	1/4	1/4	Sec	Twp	Rge	County	Local name for diversion
		SE	SE		5	4N	26E	Butte	Sorensen "Southwell" #858

5. Lands irrigated or place of use: Same 40 acre tract described in Exhibit "A"

Twp	Rge	Sec	NE 1/4				NW 1/4				SW 1/4				SE 1/4				Totals
			NE	NW	SW	SE	NE	NW	SW	SE	NE	NW	SW	SE	NE	NW	SW	SE	
4N	25E	35									20			20					40

Total Acres 40 Acres

## 6. General Information:

- a. Who owns the water right to be changed? Mitchell Sorensen (see Deed) attached
- b. Describe the arrangement allowing use of the right Ownership
- c. Describe the affect on the land now irrigated if the change is approved pursuant to this application:  
Same as in previous years.
- d. Has the water right sought to be transferred been used this year? No If yes, explain. \_\_\_\_\_
- e. Absent the changes, how would the right be used for the remainder of the year? unknown
- f. Describe other water rights used for the same purpose.  
No other water rights are appurtenant to the 40 acre tract.
- g. Remarks: This temporary transfer has been requested and approved in previous years.  
TC-34-06(2001) TC-34-12(2002)

I hereby assume all risk in accordance with Section 42-222A, Idaho Code, and assert that no one will be injured by such change and that the change does not constitute an enlargement in use of the original right. The information contained in this application is true to the best of my knowledge. I understand that any willful misrepresentations made in this application may result in voiding its approval.

Mitchell Sorensen 11 May 18, 2004  
(Signature of applicant)

## FOR DEPARTMENT USE ONLY

Received by KCW Date 5/19/04 Fee 50<sup>00</sup>  
 Received Kaw # E089851 Recommend: ☒ approve ☐ deny  
 Watermaster recommendation Approval

## ACTION OF THE DIRECTOR, DEPARTMENT OF WATER RESOURCES

This is to certify that I have examined Temporary Change Application No. TC-34-42

And said application is hereby \_\_\_\_\_, subject to the following limitations and conditions:

\_\_\_\_\_  
 \_\_\_\_\_  
 \_\_\_\_\_

Witness my hand this 27<sup>th</sup> day of MAY, 2004.

[Signature]  
For the Director

**BEFORE THE DEPARTMENT OF WATER RESOURCES  
OF THE STATE OF IDAHO**

IN THE MATTER OF APPLICATION FOR )  
TEMPORARY CHANGE OF A )  
WATER RIGHT 34-7120 )  
 )  
Mitchell Sorensen )

**ORDER AUTHORIZING  
TEMPORARY CHANGE**

TC-34-42

WHEREAS, a drought emergency has been declared for Butte County to allow administrative actions to lessen the severe impacts of the drought conditions in the county; and

WHEREAS, section 42-222A, Idaho Code, provides that upon declaration of a drought emergency, the director of the Department of Water Resources ("Department") is authorized to allow temporary changes in the point of diversion, the place of use, and the purpose of use for valid existing water rights or temporary exchanges of water authorized under water rights when the director determines that such changes can be accomplished in accordance with the provisions of section 42-222A, *Idaho Code*; and

WHEREAS, on May 19, 2004, Mitchell Sorensen submitted the attached Temporary Change Application TC-34-42 to the Department; and

WHEREAS, the Department has reviewed the application and has determined the application can be approved with certain conditions;

**ORDER**

IT IS HEREBY ORDERED that the application is **APPROVED** subject to the following conditions:

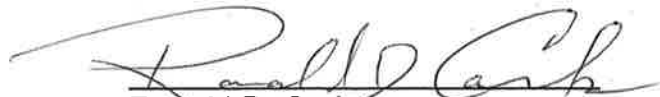
1. Diversion and use of right no(s). 34-7120 is authorized only at the point of diversion and place of use described on the application.
2. This temporary Change approval does not authorize construction of a new well as a new point of diversion.
3. The applicant assumes all risk of curtailment or mitigation should the diversion and use of water under the temporary change approval cause injury to other water rights, constitute an enlargement in use of the original right, be inconsistent with the conservation of water resources within the state of Idaho, or not be in the local public interest.
4. This temporary change approval may only be used to provide a replacement water supply to lands or other uses that normally have a full water supply, except for the drought condition. This temporary change approval may not be used to provide water for new development or to allow expansion of the use of water under existing water rights.

ORDER AUTHORIZING  
TEMPORARY CHANGE

TC-34-42

5. Right(s) 34-7120 are limited to the irrigation of a total of 40 acres in a single irrigation season
6. This temporary approval does not authorize the use of diversion works or a delivery system owned by or managed by a corporation or an irrigation district without the written consent of such corporation or irrigation district.
7. The applicants agree to hold the director and the state of Idaho harmless from all liability on account of the diversion and use of water under this temporary change approval.
8. This temporary change approval does not grant any right-of-way or easement to use the diversion works or conveyance works of another person or entity.
9. The applicant shall measure the amount of water diverted and shall report the amount of water diverted under this approval.
10. The Water master of Water District No. 34 is authorized to administer the temporary change approval.
11. This Temporary change approval expires on December 31, 2004 unless rescinded or extended by the director. Thereafter, the water right shall revert to the point of diversion, place of use, and nature of use existing prior to the temporary change approval..

DATED this 27<sup>th</sup> day of May, 2004.



Ronald D. Carlson  
Eastern Regional Manager

State of Idaho  
Department of Water Resources  
Transfer of Water Rights

TC-34-42

## RECOMMENDATION OF WATERMASTER

Transfer Application No:

Water Right No(s): 34-07120

Transfer Applicant's Name: Mitchell D. Sorensen  
Watermaster's Recommendation:

- a) X I do not oppose approval of this application.
- b)      I do not oppose approval of this application if it is conditioned as follows:
- c)      I oppose approval of this application for the following reasons:
- d)      Additional Comment:

Dated this 21<sup>st</sup>, day of May, 2004

Water District No: 34

  
Watermaster's Signature

TC-34-42

**EXHIBIT "A"**

Township 4 North, Range 25 East of the Boise Meridian, Butte County, Idaho:  
Section 35: E $\frac{1}{2}$  E $\frac{1}{2}$  SW $\frac{1}{4}$

Together with any and all water rights and ditch rights thereunto appertaining.

- .80 cfs of water right No. 34-07120
- 28 shares of Timberdome Canal Company Stock
- No diversion equipment
- Buyer will be entitled to .80cfs from well until the necessary applications for transfer of water right are completed and approved by IDWR.

G:\WPDATA\KWF\7151.01\MTCH0412.FL:sjw

NO. 030845  
**RECORDED**

**DEC - 6 1996**

11:10 A.M.  
BUTTE COUNTY RECORDER  
*[Signature]*

COPY

FILE No. 5546LRT

INSTRUMENT NO.

WARRANTY DEED

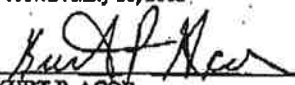
FOR VALUABLE CONSIDERATION RECEIVED KURT P. ACOR aka KURT ACOR and CORALEE J. ACOR aka CORALEE ACOR, husband and wife Grantor(s), do hereby grant, bargain, sell and convey unto MITCHELL D. SORENSEN and ELAINE R. SORENSEN, Husband and Wife Grantee(s), whose current address is 3871 W 2500 N, Moore ID 83255, the following described real estate situated in BUTTE County, State of Idaho, to wit:

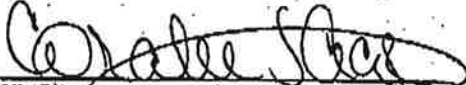
**Township 4 North Range 25 East of the Boise Meridian,  
Butte County, Idaho**

**Section 35: E $\frac{1}{2}$ E $\frac{1}{2}$ SW $\frac{1}{4}$**

TO HAVE AND TO HOLD the described premises, together with all timentments, hereditaments and appurtenances thereunto belonging, unto the Grantee, his/her/it successors and assigns forever, Grantor does hereby covenant to and with the Grantee that he/she is the owner in fee simple of said premises and that he/she will warrant and defend the same from all lawful claims whatsoever.

DATED: May 16, 2003

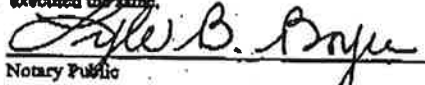
  
KURT P. ACOR

  
CORALEE J. ACOR

STATE OF IDAHO

COUNTY OF BUTTE

On this 16th day of May, 2003, before me, the undersigned, a Notary Public in and for the State, personally appeared KURT P. ACOR, AKA KURT ACOR and CORALEE J. ACOR, AKA CORALEE ACOR HUSBAND AND WIFE, known or identified to me to be the person(s) whose name(s) is/are subscribed to the within instrument and acknowledged to me that he executed the same.

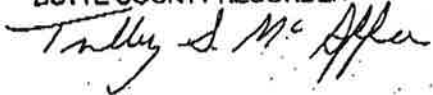
  
Notary Public  
Residing at: Area ID  
My Commission Expires: 5-31-2003


THIS SPACE FOR COUNTY RECORDERS USE ONLY

NO. 0039394  
RECORDED

MAY 19 2003

9:52 AM PM  
BUTTE COUNTY RECORDER





# Idaho Department of Water Resources Receipt


Receipt ID E029851

Payment Amount  Date Received  Region  Status   
Payment Type  Check Number

Payer   
Comment

## Fee Detail

Amount	Description	Fund	FD	PCA	SO
\$50.00	TRANSFERS	0229	21	63105	1155

  
Signature Line (Dept. Representative)

IDAHO DEPARTMENT OF WATER RESOURCES  
Adjudication Recommendation Report 34-7120 V2

WATER RIGHT NUMBER: 34-7120 V2

TC-34-42

Owner Type Name and Address

Current Owner KURT P ACOR, PO BOX 63C, MOORE, ID 83255  
(208)527-3528

Priority Date: 12/17/1975

Basis: License

Status: Active

Source

Tributary

GROUND WATER

Beneficial Use	From	To	Diversion Rate	Annual Volume
IRRIGATION	4/01 to 11/01		2.000 CFS	

Total Diversion: 2.000 CFS

Location of Point(s) of Diversion

GROUND WATER NW1/4NW1/4NW1/4 Sec. 21,Twp 05N,Rge 26E, B.M. BUTTE County

Place of Use IRRIGATION

Twp Rge Sec	NE				NW				SW				SE				Totals
	NE	NW	SW	SE	NE	NW	SW	SE	NE	NW	SW	SE	NE	NW	SW	SE	
03N 25E 12	39.0	40.0	40.0	39.0	40.0	40.0	40.0	40.0	31.0	32.0	31.0	32.0	39.0	40.0	36.0	36.0	595.0
03N 26E 17	11.0	25.0			37.0	39.0	13.0	5.0									130.0
03N 26E 18	35.0	39.0	36.0	25.0	38.0	26.0	37.0	40.0	17.0	10.0				2.0			305.0
04N 25E 35	40.0	40.0	40.0	40.0					20.0			20.0	40.0	40.0	40.0	40.0	360.0
04N 25E 36	38.0	40.0	40.0	39.0	40.0	40.0	40.0	40.0	40.0	40.0	40.0	40.0	39.0	40.0	40.0	39.0	635.0
Total Acres: 2025																	

Conditions of Approval:

1. C05 RIGHT INCLUDES ACCOMPLISHED CHANGE IN PLACE OF USE PURSUANT TO SECTION 42-1425, IDAHO CODE.

Remarks:

1. Explanatory RIGHT NO. 34-07077 IS ALSO DIVERTED THROUGH POINT OF DIVERSION DESCRIBED ABOVE. WATER DELIVERED THROUGH THE TIMBER DOME CANAL.
2. Place of Use - Irrigation USE OF THIS RIGHT WITH THE RIGHTS LISTED BELOW IS LIMITED TO THE IRRIGATION OF A COMBINED TOTAL OF 2277 ACRES IN A SINGLE IRRIGATION SEASON. COMBINED RIGHT NOS.: 34-12376, 34-13663, 34-07080B, 34-07121A, 34-07121B, 34-07092, 34-07179, 34-07077, 34-02330B, 34-00618, 34-00692C, 34-13659 AND 34-13661.  
THIS RIGHT IS LIMITED TO THE IRRIGATION OF 180 ACRES WITHIN THE PLACE OF USE DESCRIBED ABOVE IN A SINGLE IRRIGATION SEASON.
3. Quantity USE OF THIS RIGHT WITH THE RIGHTS LISTED BELOW IS LIMITED TO A TOTAL COMBINED ANNUAL DIVERSION VOLUME OF 8087.5 AF IN A SINGLE IRRIGATION SEASON. COMBINED RIGHT NOS. 34-12376, 34-13663, 34-07080B, 34-07121A, 34-07121B, 34-07092, 34-07179, 34-07077, AND 34-02330B.  
THIS RIGHT AND RIGHT NO. 34-07077 ARE LIMITED TO A TOTAL COMBINED RATE OF DIVERSION OF 9.26 CFS.

Comments:

1. CFRITSCH 7/23/1997 COPIED FROM REMARKS 4.0 CFS OF RIGHT 34-7077 IS LIMITED TO USE FOR CONVEYANCE LOSSES IN DELIVERY OF THIS RIGHT AND ALL RIGHTS PREVIOUSLY LISTED.

Dates and Other Information:

Decreed Date:  
Notice of Error Flag: RECEIVED -  
RECOMMENDATION CHANGED  
State or Federal: S

Rate

Volume

Acres

2277

Combined Water Rights: 34-2330B, 34-7121B, 34-12376, 34-618, 34-692C, 34-7077, 34-7080B, 34-7120, 34-7121A, 34-7092, 34-7179, 34-13659, 34-13661, 34-13663

Combined Use Limits:

Rate	Volume	Acres
	8087.5	
Combined Water Rights: 34-2330B, 34-7121B, 34-12376, 34-7077, 34-7080B, 34-7120, 34-7121A, 34-7092, 34-7179, 34-13663		

Rate	Volume	Acres
9.26		

Combined Water Rights: 34-7077, 34-7120

SubCase:

SubCase Number: 34-7120

Class: 1

SF5 Filed Date:

Special Master Recom Signed Date: 2/19/1999

Attorney Assigned: SARA C DENISTON

Adjudication Agent:

Basis of Claim:

Date Filed: 2/25/1993 Objection Status: Active

Make copies of all combined wfr

Wilson, Keith

TC-34-42

**From:** Luke, Tim  
**Sent:** Monday, May 24, 2004 9:25 AM  
**To:** Wilson, Keith  
**Subject:** Sorensen Temp Transfers

Keith,

I looked at the Sorensen temp change apps and offer the following concerns:

Sorensen Temp Change - Rt 34-7120

- This proposes to move 0.80 cfs and 40 acres from a well owned by Acor (now I believe presently owned by a Mark Mickelsen) to the Sorensen "South Well". The "South Well", which is a fairly new well (drilled several years ago as a result of a transfer) is one of the two Sorensen wells in the well orchard that has been the subject of complaints over the past several years by neighbors Kirby Jensen and Larman/Joel Anderson. Kirby and the Andersons think that Mitch was supposed to have abandoned an old well as per an agreement between Kirby, Sorensen and Tod Perkes but I can not find this requirement in the agreement. Nonetheless, Kirby and Andersons perceive an injury because Sorensen did not give something up and because Sorensen is pumping the same amount of water from the wells in the area.
- The 0.80 cfs and 40 acres appears to be on the same Acor farm (now owned by Mark Mickelsen) that we and the Water District are looking at to provide mitigation for mitigation requests made by Jay, Jack and Vaughn Jensens. The right that we are looking at is 34-7179 but I see that it is appurtenant and combined with other gw and sw rights including 34-7120.
- I would be reluctant to approve this one at this time until we can make sure that this is not removing water that could be used to answer the mitigation requests.

*[Handwritten signature]*

## IDAHO DEPARTMENT OF WATER RESOURCES

## Water Right Report 34-12376

WATER RIGHT NUMBER: 34-12376

Owner Type Name and Address  
 Current Owner EVERETT T ACOR JR, 3196 N YELLOWSTONE HWY, IDAHO FALLS, ID 83401  
 Priority Date: 06/01/1977 Basis: Decreed Status: Active

Source Tributary

GROUND WATER

Beneficial Use From To Diversion Rate Annual Volume  
 IRRIGATION 4/01 to 10/31 1.250 CFS

Total Diversion: 1.250 CFS

Location of Point(s) of Diversion

GROUND WATER SE1/4NW1/4SE1/4 Sec. 29,Twp 05N,Rge 26E, B.M. BUTTE County

Place of Use IRRIGATION

Twp	Rge	Sec	NE				NW				SW				SE				Totals
			NE	NW	SW	SE	NE	NW	SW	SE	NE	NW	SW	SE	NE	NW	SW	SE	
03N	25E	12	39.0	40.0	40.0	39.0	40.0	40.0	40.0	40.0	31.0	32.0	31.0	32.0	39.0	40.0	36.0	36.0	595.0
03N	26E	17	11.0	25.0			37.0	39.0	13.0	5.0									130.0
03N	26E	18	35.0	39.0	36.0	25.0	38.0	26.0	37.0	40.0	17.0	10.0			2.0				305.0
04N	25E	35	40.0	40.0	40.0	40.0					20.0			20.0	40.0	40.0	40.0	40.0	360.0
04N	25E	36	38.0	40.0	40.0	39.0	40.0	40.0	40.0	40.0	40.0	40.0	40.0	39.0	40.0	40.0	39.0		635.0

Total Acres: 2025

Remarks:

- Quantity USE OF THIS RIGHT WITH THE RIGHTS LISTED BELOW IS LIMITED TO A COMBINED ANNUAL DIVERSION VOLUME OF 8087.5 AF IN A SINGLE IRRIGATION SEASON. COMBINED RIGHT NOS. 34-02330B, 34-13663, 34-07080B, 34-07121A, 34-07121B, 34-07092, 34-07179, 34-07077, AND 34-07120.
- Explanatory RIGHT NOS. 34-02330A, 34-02330B AND 34-12377 ARE ALSO DIVERTED THROUGH POINT OF DIVERSION DESCRIBED ABOVE. WATER DELIVERED THROUGH THE MOORE AND TIMBERDOME CANALS.
- Place of Use USE OF THIS RIGHT WITH THE RIGHTS LISTED BELOW IS LIMITED TO THE IRRIGATION - Irrigation OF A COMBINED TOTAL OF 2277 ACRES IN A SINGLE IRRIGATION SEASON. COMBINED RIGHT NOS.: 34-02330B, 34-013663, 34-07080B, 34-07121A, 34-07121B, 34-07092, 34-07179, 34-07077, 34-07120, 34-00618, 34-00692C, 34-13659 AND 34-13661. THIS RIGHT IS LIMITED TO THE IRRIGATION OF 87.5 ACRES WITHIN THE PLACE OF USE DESCRIBED ABOVE IN A SINGLE IRRIGATION SEASON.

Comments:

1CFRITSCH 7/23/1997 4.0 CFS OF RIGHT NO. 34-07077 IS LIMITED TO USE FOR CONVEYANCE LOSSES IN DELIVERY OF THIS RIGHT AND ALL RIGHTS PREVIOUSLY LISTED.

Dates and Other Information:

Decreed Date: 7/15/2002  
 State or Federal: S  
 Owner Name Connector: OR  
 Civil Case Number: 39576  
 Judicial District: FIFTH

34-13663

Rate Volume Acres  
 2277

Rights: 34-2330B/7121B/12376/618/692C/7080B/7121A

34-7092/7179/13659/13661/13663

Combined Use Limits:

Rate Volume Acres

2307

Rights: 34-7077/7120/2330B/7121B/12376/618/692C/7080B

34-7121A/7092/7179/13659/13661/13663

Rate Volume Acres

8087.5

Rights: 34-7077/7120/2330B/7121B/12376/7080B/7121A

34-7092/7179/13659

Rate Volume Acres

8087.5

Rights: 34-2330B/7121B/12376/7080B/7121A/709/7179

SubCase:

SubCase Number: 34-12376

Class: 1

SF5 Filed Date:

Special Master Recom Signed Date: 2/19/1999

Attorney Assigned: SARA C DENISTON

Adjudication Agent:

Basis of Claim:

Date Filed: 2/25/1993 Objection Status: Active

## Water Right Report 34-13663

Combined Water Rights: 34-7077 , 34-7120 , 34-2330B , 34-7121B , 34-12376  
 , 34-618 , 34-692C , 34-7080B , 34-7121A , 34-7092 , 34-7179 , 34-13659 ,  
 34-13661 , 34-13663

## IDAHO DEPARTMENT OF WATER RESOURCES

Water Right Report 34-7080B

WATER RIGHT NUMBER: 34-7080B

Owner Type                      Name and AddressCurrent Owner                      EVERETT T ACOR JR,                      3196 N YELLOWSTONE HWY,                      IDAHO FALLS, ID 83401  
(208)524-5138

Priority Date: 09/23/1974

Basis: Decreed

Status: Active

SourceTributary

GROUND WATER

<u>Beneficial Use</u>	<u>From</u>	<u>To</u>	<u>Diversion Rate</u>	<u>Annual Volume</u>
IRRIGATION	4/01 to	11/01	5.330 CFS	

Total Diversion: 5.330 CFSLocation of Point(s) of Diversion

GROUND WATER                      SW1/4NE1/4SE1/4                      Sec. 32,Twp 05N,Rge 26E, B.M.                      BUTTE County

Place of Use                      IRRIGATION

Twp	Rge	Sec	NE				NW				SW				SE				Totals
			NE	NW	SW	SE	NE	NW	SW	SE	NE	NW	SW	SE	NE	NW	SW	SE	
03N	25E	12	39.0	40.0	40.0	39.0	40.0	40.0	40.0	40.0	31.0	32.0	31.0	32.0	39.0	40.0	36.0	36.0	595.0
03N	26E	17	11.0	25.0			37.0	39.0	13.0	5.0									130.0
03N	26E	18	35.0	39.0	36.0	25.0	38.0	26.0	37.0	40.0	17.0	10.0			2.0				305.0
04N	25E	35	40.0	40.0	40.0	40.0					20.0			20.0	40.0	40.0	40.0	40.0	360.0
04N	25E	36	38.0	40.0	40.0	39.0	40.0	40.0	40.0	40.0	40.0	40.0	40.0	40.0	39.0	40.0	40.0	39.0	635.0

Total Acres: 2025

Conditions of Approval:

1. C05 RIGHT INCLUDES ACCOMPLISHED CHANGE IN PLACE OF USE PURSUANT TO SECTION 42-1425, IDAHO CODE.
2. C18 THIS PARTIAL DECREE IS SUBJECT TO SUCH GENERAL PROVISIONS NECESSARY FOR THE DEFINITION OF THE RIGHTS OR FOR THE EFFICIENT ADMINISTRATION OF THE WATER RIGHTS AS MAY BE ULTIMATELY DETERMINED BY THE COURT AT A POINT IN TIME NO LATER THAN THE ENTRY OF A FINAL UNIFIED DECREE. SECTION 42-1412(6), IDAHO CODE.

Remarks:

1. Quantity USE OF THIS RIGHT WITH THE RIGHTS LISTED BELOW IS LIMITED TO A TOTAL COMBINED ANNUAL DIVERSION VOLUME OF 8087.5 AF IN A SINGLE IRR SEASON. COMBINED RIGHT NOS. 34-12376, 34-13663, 34-02330B, 34-07121A, 34-07121B, 34-07092, 34-07179, 34-07077, & 34-07120.
2. Explanatory RIGHT NO. 34-07121A IS ALSO DIVERTED THROUGH POINT OF DIVERSION DESCRIBED ABOVE. WATER DELIVERED THROUGH THE TIMBER DOME CANAL.
3. Place of Use USE OF THIS RIGHT WITH THE RIGHTS LISTED BELOW IS LIMITED TO THE IRR OF A  
- Irrigation COMBINED TOTAL OF 2277 ACRES IN A SINGLE IRR SEASON. RIGHTS: 34-12376, 34-13663, 34-02330B, 34-07121A, 34-07121B, 34-07092, 34-07179, 34-07077, 34-07120, 34-00618, 34-00692C, 34-13659 & 34-13661. THIS RIGHT IS LIMITED TO THE IRR OF 286 ACRES WITHIN THE PLACE OF USE DESCRIBED ABOVE IN A SINGLE IRR SEASON.

Comments:

1. CFRITSCH 7/23/1997 4.0 CFS OF RIGHT NO. 34-07077 IS LIMITED TO USE FOR CONVEYANCE LOSSES IN DELIVERY OF THIS RIGHT AND ALL RIGHTS PREVIOUSLY LISTED.

Dates and Other Information:

Decreed Date: 7/15/2002

State or Federal: S

Civil Case Number: 39576

Judicial District: FIFTH

RateVolumeAcres

8087.5

Combined Use Limits:

Rights: 34-

2330B/7121B/12376/7080B/7121A/7092/7179/13663

RateVolumeAcresRateVolumeAcres

2307

2277

Rights: 34-7077/7120/2330B/7121B/12376/618/692C/7080B

34-7121A/7092/7179/13659/13661/13663

RateVolumeAcres

Rights: 34-

2330B/7121B/12376/618/692C/7080B/7121A/7092,

34-7179/13659/13661/13663

8087.5

Rights: 34-7077/7120/2330B/7121B/12376/7080B/7121A,

34-7092/7179/13659

## IDAHO DEPARTMENT OF WATER RESOURCES

Water Right Report 34-7179

WATER RIGHT NUMBER: 34-7179

Owner Type Name and AddressCurrent Owner EVERETT T ACOR JR, 3196 N YELLOWSTONE HWY, IDAHO FALLS, ID 83401  
(208)524-5138

Priority Date: 04/06/1982

Basis: Decreed

Status: Active

SourceTributary

GROUND WATER

Beneficial Use	From	To	Diversion Rate	Annual Volume
IRRIGATION	4/01	to 11/01	2.780 CFS	

Total Diversion: 2.780 CFS

Location of Point(s) of Diversion

GROUND WATER L2 (NE1/4NW1/4NE1/4)Sec. 4,Twp 04N,Rge 26E, B.M. BUTTE County

Place of Use IRRIGATION

Twp Rge Sec	NE				NW				SW				SE				Totals
	NE	NW	SW	SE	NE	NW	SW	SE	NE	NW	SW	SE	NE	NW	SW	SE	
03N 25E 12	39.0	40.0	40.0	39.0	40.0	40.0	40.0	40.0	31.0	32.0	31.0	32.0	39.0	40.0	36.0	36.0	595.0
03N 26E 17	11.0	25.0			37.0	39.0	13.0	5.0									130.0
03N 26E 18	35.0	39.0	36.0	25.0	38.0	26.0	37.0	40.0	17.0	10.0				2.0			305.0
04N 25E 35	40.0	40.0	40.0	40.0					20.0			20.0	40.0	40.0	40.0	40.0	360.0
04N 25E 36	38.0	40.0	40.0	39.0	40.0	40.0	40.0	40.0	40.0	40.0	40.0	40.0	39.0	40.0	40.0	39.0	635.0
04N 26E 4	35.0	36.0	36.0	32.0													139.0
	L 1	L 2															
05N 26E 33	14.0	36.0															50.0

Total Acres: 2214

Remarks:

- Quantity USE OF THIS RIGHT WITH THE RIGHTS LISTED BELOW IS LIMITED TO A TOTAL COMBINED ANNUAL DIVERSION VOLUME OF 8087.5 AF IN A SINGLE IRR SEASON. COMBINED RIGHT NOS. 34-12376, 34-13659, 34-07080B, 34-07121A, 34-07121B, 34-07092, 34-02330B, 34-07077, AND 34-07120.
- Explanatory RIGHT NO. 34-07201 IS ALSO DIVERTED THROUGH POINT OF DIVERSION DESCRIBED ABOVE. WATER DELIVERED THROUGH WEST-SIDE WEST CANAL TO TIMBERDOME CANAL.
- Place of Use USE OF THIS RIGHT WITH THE RIGHTS LISTED BELOW IS LIMITED TO THE IRRIGATION - Irrigation OF A COMBINED TOTAL OF 2307 ACRES IN A SINGLE IRR SEASON. COMBINED RIGHTS.: 34-12376, 34-13663, 34-07080B, 34-07121A, 34-07121B, 34-07092, 34-02330B, 34-07077, 34-07120, 34-00618, 34-00692C, 34-13659 AND 34-13661.

Comments:

- CFRITSCH 7/23/1997 4.0 CFS OF RIGHT NO. 34-07077 IS LIMITED TO USE FOR CONVEYANCE LOSSES IN DELIVERY OF THIS RIGHT AND ALL RIGHTS PREVIOUSLY LISTED.

Dates and Other Information:

2307

Decreed Date: 11/24/2000

State or Federal: S

Owner Name Connector: OR

Rights: 34-7077/7120/2330B/7121B/12376/618/92C  
/7080B/7121A 34-7092/7179/13659/13661/13663Combined Use Limits:

Rate	Volume	Acres
	8087.5	

Rights: 34-2330B/7121B/12376/7080B/7121A/7092  
/7179/13663

Rate	Volume	Acres
	8087.5	

Rights: 34-7077/7120/2330B/7121B/12376/7080B/  
7121A/7092/7179/13659  
SubCase:

Rate	Volume	Acres
	2277	

Rights: 34-2330B/7121B/12376/618/692C/7080B  
/7121A/7092/7179

34-13659/13661/13663

Rate	Volume	Acres
------	--------	-------

SubCase Number: 34-7179

Class: 1

SF5 Filed Date:

Special Master Recom Signed Date: 2/19/1999

Attorney Assigned: SARA C DENISTON

Adjudication Agent:

Basis of Claim:

Date Filed: 2/25/1993 Objection Status: Activ

## IDAHO DEPARTMENT OF WATER RESOURCES

Water Right Report 34-7121B

WATER RIGHT NUMBER: 34-7121B

Owner Type Name and Address  
 Current Owner EVERETT T ACOR JR, 3196 N YELLOWSTONE HWY, IDAHO FALLS, ID 83401  
 (208)524-5138

Priority Date: 01/09/1976

Basis: Decreed

Status: Active

SourceTributary

GROUND WATER

Beneficial Use From To Diversion Rate Annual Volume  
 IRRIGATION 4/01 to 11/01 3.740 CFS

Total Diversion: 3.740 CFSLocation of Point(s) of Diversion

GROUND WATER SW1/4SE1/4NE1/4 Sec. 32,Twp 05N,Rge 26E, B.M. BUTTE County

Place of Use IRRIGATION

Twp Rge Sec	NE				NW				SW				SE				Totals
	NE	NW	SW	SE	NE	NW	SW	SE	NE	NW	SW	SE	NE	NW	SW	SE	
03N 25E 12	39.0	40.0	40.0	39.0	40.0	40.0	40.0	40.0	31.0	32.0	31.0	32.0	39.0	40.0	36.0	36.0	595.0
03N 26E 17	11.0	25.0			37.0	39.0	13.0	5.0									130.0
03N 26E 18	35.0	39.0	36.0	25.0	38.0	26.0	37.0	40.0	17.0	10.0			2.0				305.0
04N 25E 35	40.0	40.0	40.0	40.0					20.0			20.0	40.0	40.0	40.0	40.0	360.0
04N 25E 36	38.0	40.0	40.0	39.0	40.0	40.0	40.0	40.0	40.0	40.0	40.0	40.0	39.0	40.0	40.0	39.0	635.0

Total Acres: 2025

Remarks:

- Quantity USE OF THIS RIGHT WITH THE RIGHTS LISTED BELOW IS LIMITED TO A TOTAL COMBINED ANNUAL DIVERSION VOLUME OF 8087.5 AF IN A SINGLE IRRIGATION SEASON. COMBINED RIGHT NOS. 34-12376, 34-13663, 34-07080B, 34-07121A, 34-02330B, 34-07092, 34-07179, 34-07077, AND 34-07120.
- Explanatory WATER DELIVERED THROUGH THE TIMBER DOME CANAL.
- Place of Use USE OF THIS RIGHT WITH THE RIGHTS LISTED BELOW IS LIMITED TO THE IRRIGATION - Irrigation OF A COMBINED TOTAL OF 2277 ACRES IN A SINGLE IRRIGATION SEASON. COMBINED RIGHTS.: 34-12376, 34-13663, 34-07080B, 34-07121A, 34-02330B, 34-07092, 34-07179, 34-07077, 34-07120, 34-00618, 34-00692C, 34-13659 AND 34-13661. THIS RIGHT IS LIMITED TO THE IRRIGATION OF 316 ACRES WITHIN THE PLACE OF USE DESCRIBED ABOVE IN A SINGLE IRRIGATION SEASON.

Comments:

- CFRITSCH 7/22/1997 4.0 CFS OF RIGHT NO. 34-07077 IS LIMITED TO USE FOR CONVEYANCE LOSSES IN DELIVERY OF THIS RIGHT AND ALL RIGHTS PREVIOUSLY LISTED.

Dates and Other Information:

Decreed Date: 7/15/2002

State or Federal: S

Civil Case Number: 39576

Judicial District: FIFTH

Rights: 34-

2330B/7121B/12376/7080B/7121A/7092/7179/13663

RateVolumeAcres

2277

Combined Use Limits:RateVolumeAcres

2307

Rights: 34-7077/7120/2330B/7121B/12376/618/692C/7080B

34-7121A/7092/7179/34-13659/13661/13663

Rights: 34-

2330B/7121B/12376/618/692C/7080B/7121A/7092

34-7179/13659/13661/13663

SubCase:

SubCase Number: 34-7121B

Class: 1

SF5 Filed Date:

Special Master Recom Signed Date: 2/19/1999

Attorney Assigned: SARA C DENISTON

Adjudication Agent:

Basis of Claim:

Date Filed: 2/25/1993 Objection Status: Active

Rights: 34-

7077/7120/2330B/7121B/12376/7080B/7121A/7092

34-7179 , 34-13659

RateVolumeAcres

8087.5

## Water Right Report 34-2330B

WATER RIGHT NUMBER: 34-2330B

Owner Type

### Name and Address

Current Owner

EVERETT T ACOR JR,  
(208)524-5138

3196 N YELLOWSTONE HWY,

IDAHO FALLS, ID 83401

Priority Date: 06/01/1977

**Basis:** Decreed

Status: Active

Source

Tributary

## GROUND WATER

### Beneficial Use

From      To

#### Diversion Rate

Annual Volume

## IRRIGATION

4/01 to 10/31

1.750 CFS

Total Diversion: 1.750 CFS

Location of Point(s) of Diversion

GROUND WATER SE1/4NW1/4SE1/4 Sec. 29, Twp 05N, Rge 26E, B.M.

**BUTTE County**

### Place of Use

## IRRIGATION

Twp Rge Sec			NE				NW				SW				SE				Totals
			NE	NW	SW	SE	NE	NW	SW	SE	NE	NW	SW	SE	NE	NW	SW	SE	
03N	25E	12	39.0	40.0	40.0	39.0	40.0	40.0	40.0	40.0	31.0	32.0	31.0	32.0	39.0	40.0	36.0	36.0	595.0
03N	26E	17	11.0	25.0			37.0	39.0	13.0	5.0									130.0
03N	26E	18	35.0	39.0	36.0	25.0	38.0	26.0	37.0	40.0	17.0	10.0			2.0				305.0
04N	25E	35	40.0	40.0	40.0	40.0					20.0		20.0		40.0	40.0	40.0	40.0	360.0
04N	25E	36	38.0	40.0	40.0	39.0	40.0	40.0	40.0	40.0	40.0	40.0	40.0	40.0	39.0	40.0	40.0	39.0	635.0

**Total Acres: 2025**

Conditions of Approval:

1. C05 RIGHT INCLUDES ACCOMPLISHED CHANGE IN PLACE OF USE PURSUANT TO SECTION 42-1425, IDAHO CODE.
2. C06 PRIORITY DATE CHANGED TO PREVENT INJURY FROM CHANGE IN USE.
3. C18 THIS PARTIAL DECREE IS SUBJECT TO SUCH GENERAL PROVISIONS NECESSARY FOR THE DEFINITION OF THE RIGHTS OR FOR THE EFFICIENT ADMINISTRATION OF THE WATER RIGHTS AS MAY BE ULTIMATELY DETERMINED BY THE COURT AT A POINT IN TIME NO LATER THAN THE ENTRY OF A FINAL UNIFIED DECREE. SECTION 42-1412(6), IDAHO CODE.

Remarks:

- |    |                              |   |
|----|------------------------------|---|
| 1. | Quantity                     | USE OF THIS RIGHT WITH THE RIGHTS LISTED BELOW IS LIMITED TO A TOTAL COMBINED ANNUAL DIVERSION VOLUME OF 8087.5 AF IN A SINGLE IRRIGATION SEASON. COMBINED RIGHT NOS. 34-12376, 34-13663, 34-07080B, 34-07121A, 34-07121B, 34-07092, 34-07179, 34-07077, AND 34-07120.  |
| 2. | Explanatory                  | WATER DELIVERED THROUGH THE MOORE AND TIMBERDOME CANALS. RIGHT NOS. 34-02330A, 34-12376 AND 34-12377 ARE ALSO DIVERTED THROUGH POINT OF DIVERSION DESCRIBED ABOVE.  |
| 3. | Place of Use<br>- Irrigation | USE OF THIS RIGHT WITH THE RIGHTS LISTED BELOW IS LIMITED TO THE IRRIGATION OF A COMBINED TOTAL OF 2277 ACRES IN A SINGLE IRRIGATION SEASON. COMBINED RIGHT NOS.: 34-12376, 34-13663, 34-07080B, 34-07121A, 34-07121B, 34-07092, 34-07179, 34-07077, 34-07120, 34-00618, 34-00692C, 34-13659 AND 34-13661.<br>THIS RIGHT IS LIMITED TO THE IRRIGATION OF 122.5 ACRES WITHIN THE PLACE OF USE DESCRIBED ABOVE IN A SINGLE IRRIGATION SEASON. |

Comments:

1. CFRITSCH 7/22/1997 COPIED FROM REMARKS

Comment: WATER DELIVERED THROUGH THE MOORE AND TIMBERDOME CANALS. RIGHT NOS. 34-02330A, 34-12376 AND 34-12377 ARE ALSO DIVERTED THROUGH POINT OF DIVERSION DESCRIBED ABOVE. THIS RIGHT IS LIMITED TO THE IRRIGATION OF 122.5 ACRES WITHIN THE PLACE OF USE DESCRIBED ABOVE IN A SINGLE IRRIGATION SEASON. USE OF THIS RIGHT WITH THE RIGHTS LISTED BELOW IS LIMITED TO THE IRRIGATION OF A COMBINED TOTAL OF 2307 ACRES IN A SINGLE IRRIGATION SEASON. COMBINED RIGHT NOS.: 34-12376, 34-02426C, 34-07080B, 34-07121A, 34-07121B, 34-07092, 34-07179, 34-07077, 34-07120, 34-00618, 34-00692C, 34-00256 AND 34-00416. USE OF THIS RIGHT WITH THE RIGHTS LISTED BELOW IS LIMITED TO A TOTAL COMBINED ANNUAL DIVERSION VOLUME OF 8087.5 AF IN A SINGLE IRRIGATION SEASON. COMBINED RIGHT NOS. 34-12376, 34-02426C, 34-07080B, 34-07121A, 34-07121B, 34-07092, 34-07179, 34-07077, AND 34-07120. 4.0 CFS OF RIGHT NO. 34-07077 IS LIMITED TO USE FOR CONVEYANCE LOSSES IN DELIVERY OF THIS RIGHT AND ALL RIGHTS PREVIOUSLY LISTED.

5. **AJU10-DS 6/9/2000 AJU10 CONDITION UPDATE**

Comment: CONDITION CODE(S) C18 ADDED IF NOT ALREADY PART OF RECORD THRU AJU10.

## IDAHO DEPARTMENT OF WATER RESOURCES

## Water Right Report 34-2330B

Dates and Other Information:

Decreed Date: 7/15/2002  
State or Federal: S  
Owner Name Connector: OR  
Civil Case Number: 39576  
Judicial District: FIFTH

Combined Use Limits:

<u>Rate</u>	<u>Volume</u>	<u>Acres</u>
		2307

Combined Water Rights: 34-7077 , 34-7120 , 34-2330B , 34-7121B , 34-12376 , 34-618 , 34-692C , 34-7080B , 34-7121A , 34-7092 , 34-7179 , 34-13659 , 34-13661 , 34-13663

<u>Rate</u>	<u>Volume</u>	<u>Acres</u>
	8087.5	

Combined Water Rights: 34-7077 , 34-7120 , 34-2330B , 34-7121B , 34-12376 , 34-7080B , 34-7121A , 34-7092 , 34-7179 , 34-13659

<u>Rate</u>	<u>Volume</u>	<u>Acres</u>
	8087.5	

Combined Water Rights: 34-2330B , 34-7121B , 34-12376 , 34-7080B , 34-7121A , 34-7092 , 34-7179 , 34-13663

<u>Rate</u>	<u>Volume</u>	<u>Acres</u>
		2277

Combined Water Rights: 34-2330B , 34-7121B , 34-12376 , 34-618 , 34-692C , 34-7080B , 34-7121A , 34-7092 , 34-7179 , 34-13659 , 34-13661 , 34-13663

SubCase:

SubCase Number: 34-2330B  
Class: 1  
SF5 Filed Date:  
Special Master Recom Signed Date: 2/19/1999  
Attorney Assigned: SARA C DENISTON  
Adjudication Agent:  
Basis of Claim:  
Date Filed: 2/25/1993 Objection Status: Active

## Water Right Report 34-13661

Combined Water Rights: 34-7077 , 34-7120 , 34-2330B , 34-7121B , 34-12376 , 34-618 , 34-692C , 34-7080B , 34-7121A , 34-7092 , 34-7179 , 34-13659 , 34-13661 , 34-13663

## Water Right Report 34-13659

Combined Water Rights: 34-7077 , 34-7120 , 34-2330B, 34-7121B, 34-12376  
 , 34-618 , 34-692C, 34-7080B, 34-7121A, 34-7092 , 34-7179 , 34-13659 ,  
 34-13661 , 34-13663

## IDAHO DEPARTMENT OF WATER RESOURCES

Water Right Report 34-7092

WATER RIGHT NUMBER: 34-7092

Owner Type Name and Address  
 Current Owner EVERETT T ACOR JR, 3196 N YELLOWSTONE HWY, IDAHO FALLS, ID 83401  
 (208)524-5138

Priority Date: 01/14/1975 Basis: Decreed Status: Active

Source Tributary  
 GROUND WATER  
Beneficial Use From To Diversion Rate Annual Volume  
 IRRIGATION 4/15 to 10/15 12.000 CFS  
Total Diversion: 12.000 CFS

Location of Point(s) of Diversion

GROUND WATER L3 (NE1/4NE1/4NW1/4)Sec. 5,Twp 04N,Rge 26E, B.M. BUTTE County

Place of Use IRRIGATION

Twp Rge Sec	NE				NW				SW				SE				Totals
	NE	NW	SW	SE	NE	NW	SW	SE	NE	NW	SW	SE	NE	NW	SW	SE	
04N 25E 36	38.0	40.0	40.0	39.0	40.0	40.0	40.0	40.0	40.0	40.0	40.0	40.0	39.0	40.0	40.0	39.0	635.0

Total Acres: 635

Conditions of Approval:

1. C18 THIS PARTIAL DECREE IS SUBJECT TO SUCH GENERAL PROVISIONS NECESSARY FOR THE DEFINITION OF THE RIGHTS OR FOR THE EFFICIENT ADMINISTRATION OF THE WATER RIGHTS AS MAY BE ULTIMATELY DETERMINED BY THE COURT AT A POINT IN TIME NO LATER THAN THE ENTRY OF A FINAL UNIFIED DECREE. SECTION 42-1412(6), IDAHO CODE.
2. M04 A MEASURING DEVICE AND LOCKABLE CONTROLLING WORKS OF A TYPE ACCEPTABLE TO IDWR SHALL BE PERMANENTLY INSTALLED AND MAINTAINED AS A PART OF THE DIVERTING WORKS.

Remarks:

1. P/D TWO POINTS OF DIVERSION LOCATED IN T04N, R26E, S05, LOT 3, (NENENW).
2. Quantity USE OF THIS RIGHT WITH THE RIGHTS LISTED BELOW IS LIMITED TO A TOTAL COMBINED ANNUAL DIVERSION VOLUME OF 8087.5 AF IN A SINGLE IRR SEASON. COMBINED RIGHT NOS. 34-12376, 34-13663, 34-07080B, 34-07121A, 34-07121B, 34-02330B, 34-07179, 34-07077, & 34-07120.
3. Purpose of Use THE USE OF WATER FOR IRRIGATION UNDER THIS RIGHT MAY BEGIN AS EARLY AS APRIL 1 AND MAY CONTINUE TO AS LATE AS OCTOBER 31, PROVIDED OTHER ELEMENTS OF THE RIGHT ARE NOT EXCEEDED. THE USE OF WATER BEFORE APRIL 15 AND AFTER OCTOBER 15 UNDER THIS REMARK IS SUBORDINATE TO ALL WATER RIGHTS HAVING NO SUBORDINATED EARLY OR LATE IRRIGATION USE AND A PRIORITY DATE EARLIER THAN THE DATE A PARTIAL DECREE IS ENTERED FOR THIS RIGHT.
4. Explanatory WATER DELIVERED THROUGH THE TIMBER DOME CANAL.
5. Place of Use USE OF THIS RIGHT WITH THE RIGHTS LISTED BELOW IS LIMITED TO THE IRRIGATION - Irrigation OF A COMBINED TOTAL OF 2277 ACRES IN A SINGLE IRRIGATION SEASON. RIGHTS.: 34-12376, 34-13663 34-07080B, 34-07121A, 34-07121B, 34-02330B, 34-07179, 34-07077, 34-07120, 34-00618, 34-00692C, 34-13659 & 34-13661.

Comments:

1. CFRITSCH 7/23/1997 4.0 CFS OF RIGHT NO. 34-07077 IS LIMITED TO USE FOR CONVEYANCE LOSSES IN DELIVERY OF THIS RIGHT AND ALL RIGHTS PREVIOUSLY LISTED.

Dates and Other Information:

Decreed Date: 7/15/2002  
 State or Federal: S  
 Civil Case Number: 39576  
 Judicial District: FIFTH

Rights: 34-2330B/7121B/12376/618/692C/7080/7121A/7092  
 34-7179/13659/13661/13663

Rate	Volume	Acres
	8087.5	

Combined Use Limits:

Rate	Volume	Acres
	8087.5	

Rights: 34-7077/7120/2330B/7121B/12376/7080B/7121A  
 34-7092/7179/13659

Rate	Volume	Acres
		2307

Rights: 34-2330B//7121B/12376/7080B/7121A/7092/7179

34-13663

Rate	Volume	Acres
		2277

Rights: 34-7077/7120/2330B/7121B/12376/618/692C/7080B  
 34-7121A/7092/7179/13659/13661/13663



## WATER RIGHT NUMBER: 34-618

<u>Source</u>	<u>Tributary</u>
BIG LOST RIVER	SINKS

**Total Diversion: 3,200 CFS**

Place of Use      IRRIGATION

[illegible]

**Conditions of Approval:**

1. C18 THIS PARTIAL DECREE IS SUBJECT TO SUCH GENERAL PROVISIONS NECESSARY FOR THE DEFINITION OF THE RIGHTS OR FOR THE EFFICIENT ADMINISTRATION OF THE WATER RIGHTS AS MAY BE ULTIMATELY DETERMINED BY THE COURT AT A POINT IN TIME NO LATER THAN THE ENTRY OF A FINAL UNIFIED DECREE. SECTION 42-1412(6), IDAHO CODE.
2. S34 THE PERIOD OF USE FOR IRRIGATION DESCRIBED ABOVE MAY BE EXTENDED IN SEASONS OF UNUSUAL CHARACTERISTICS TO A BEGINNING DATE OF 04-20 AND AN ENDING DATE OF 10-31 AT THE DISCRETION OF THE DIRECTOR OF THE IDAHO DEPARTMENT OF WATER RESOURCES.

1.	Place of Use - Irrigation	USE OF THIS RIGHT WITH THE RIGHTS LISTED BELOW IS LIMITED TO THE IRRIGATION OF A COMBINED TOTAL OF 2277 ACRES IN A SINGLE IRRIGATION SEASON. COMBINED RIGHT NOS.: 34-12376, 34-13663, 34-07080B, 34-07121A, 34-07121B, 34-07092, 34-07179, 34-07077, 34-07120, 34-02330B, 34-00692C, 34-13659AND 34-13661.
2.	Explanatory	WATER DELIVERED THROUGH THE MOORE DIVERSION, WESTSIDE CANAL

1. CFRITSCH 7/23/1997 COPIED FROM REMARKS 4.0 CFS OF RIGHT NO. 34-07077 IS LIMITED TO USE FOR CONVEYANCE LOSSES IN DELIVERY OF THIS RIGHT AND ALL RIGHTS PREVIOUSLY LISTED.

Decreed Date: 7/15/2002  
State or Federal: S  
Owner Name Connector: OR  
Water District Number: 34  
Civil Case Number: 39576  
Judicial District: FIFTH

<u>Rate</u>	<u>Volume</u>	<u>Acres</u>
		2307

<u>Rate</u>	<u>Volume</u>	<u>Acres</u>
		2277

Combined Water Rights: 34-2330B, 34-7121B, 34-12376, 34-618, 34-692C, 34-7080B, 34-7121A, 34-7092, 34-7179, 34-13659, 34-13661, 34-13663

## IDAHO DEPARTMENT OF WATER RESOURCES

Water Right Report 34-692C

WATER RIGHT NUMBER: 34-692C

Owner TypeName and Address

Current Owner

EVERETT T ACOR JR, 3196 N YELLOWSTONE HWY, IDAHO FALLS, ID 83401  
(208)524-5138

Priority Date: 07/15/1884

Basis: Decreed

Status: Active

SourceTributary

BIG LOST RIVER

SINKS

Beneficial Use

From To

Diversion RateAnnual Volume

IRRIGATION

5/01 to 10/15

1.600 CFS

Total Diversion:

1.600 CFS

Location of Point(s) of Diversion

BIG LOST RIVER NE1/4SE1/4SE1/4 Sec. 4, Twp 05N, Rge 26E, B.M. BUTTE County

Place of Use

IRRIGATION

Twp	Rge	Sec	NE				NW				SW				SE				Totals
			NE	NW	SW	SE	NE	NW	SW	SE	NE	NW	SW	SE	NE	NW	SW	SE	
04N	26E	9					35.0	35.0											70.0

Total Acres: 70

Conditions of Approval:

1. C05 RIGHT INCLUDES ACCOMPLISHED CHANGE IN PLACE OF USE PURSUANT TO SECTION 42-1425, IDAHO CODE.
2. C18 THIS PARTIAL DECREE IS SUBJECT TO SUCH GENERAL PROVISIONS NECESSARY FOR THE DEFINITION OF THE RIGHTS OR FOR THE EFFICIENT ADMINISTRATION OF THE WATER RIGHTS AS MAY BE ULTIMATELY DETERMINED BY THE COURT AT A POINT IN TIME NO LATER THAN THE ENTRY OF A FINAL UNIFIED DECREE. SECTION 42-1412(6), IDAHO CODE.
3. S34 THE PERIOD OF USE FOR IRRIGATION DESCRIBED ABOVE MAY BE EXTENDED IN SEASONS OF UNUSUAL CHARACTERISTICS TO A BEGINNING DATE OF 04-20 AND AN ENDING DATE OF 10-31 AT THE DISCRETION OF THE DIRECTOR OF THE IDAHO DEPARTMENT OF WATER RESOURCES.

Remarks:

1. Explanatory WATER DELIVERED THROUGH THE MOORE DIVERSION, WESTSIDE DITCH.
2. Place of Use USE OF THIS RIGHT WITH THE RIGHTS LISTED BELOW IS LIMITED TO THE IRRIGATION  
- Irrigation OF A COMBINED TOTAL OF 2307 ACRES IN A SINGLE IRRIGATION SEASON. COMBINED RIGHT NOS.: 34-12376, 34-13663, 34-07080B, 34-07121A, 34-07121B, 34-07092, 34-07179, 34-07077, 34-07120, 34-00618, 34-02330B, 34-13659 AND 34-13661.

Comments:

1. CFRITSCH 7/23/1997 COPIED FROM REMARKS 4.0 CFS OF RIGHT NO. 34-07077 IS LIMITED TO USE FOR CONVEYANCE LOSSES IN DELIVERY OF THIS RIGHT AND ALL RIGHTS PREVIOUSLY LISTED.

Dates and Other Information:

Decreed Date: 5/29/2001  
 State or Federal: S  
 Owner Name Connector: OR  
 Water District Number: 34  
 Civil Case Number: 39576  
 Judicial District: FIFTH

Combined Use Limits:

Rate	Volume	Acres
		2307
Combined Water Rights: 34-7077 , 34-7120 , 34-2330B , 34-7121B , 34-12376 , 34-618 , 34-692C , 34-7080B , 34-7121A , 34-7092 , 34-7179 , 34-13659 , 34-13661 , 34-13663		
Rate	Volume	Acres
		2277
Combined Water Rights: 34-2330B , 34-7121B , 34-12376 , 34-618 , 34-692C , 34-7080B , 34-7121A , 34-7092 , 34-7179 , 34-13659 , 34-13661 , 34-13663		

## IDAHO DEPARTMENT OF WATER RESOURCES

## Water Right Report 34-7179

WATER RIGHT NUMBER: 34-7179

Current Owner EVERETT T ACOR JR, 3196 N YELLOWSTONE HWY, IDAHO FALLS, ID 83401

Priority Date: 04/06/1982

Basis: Decreed

Status: Active

SourceTributary

## GROUND WATER

<u>Beneficial Use</u>	<u>From</u>	<u>To</u>	<u>Diversion Rate</u>	<u>Annual Volume</u>
IRRIGATION	4/01	to 11/01	2.780 CFS	

Total Diversion: 2.780 CFS

Location of Point(s) of Diversion

GROUND WATER L2 (NE1/4NW1/4NE1/4)Sec. 4,Twp 04N, Rge 26E, B.M. BUTTE County

Place of Use IRRIGATION

Twp	Rge	Sec	NE				NW				SW				SE				Totals
			NE	NW	SW	SE	NE	NW	SW	SE	NE	NW	SW	SE	NE	NW	SW	SE	
03N	25E	12	39.0	40.0	40.0	39.0	40.0	40.0	40.0	40.0	31.0	32.0	31.0	32.0	39.0	40.0	36.0	36.0	595.0
03N	26E	17	11.0	25.0			37.0	39.0	13.0	5.0									130.0
03N	26E	18	35.0	39.0	36.0	25.0	38.0	26.0	37.0	40.0	17.0	10.0			2.0				305.0
04N	25E	35	40.0	40.0	40.0	40.0					20.0			20.0	40.0	40.0	40.0	40.0	360.0
04N	25E	36	38.0	40.0	40.0	39.0	40.0	40.0	40.0	40.0	40.0	40.0	40.0	39.0	40.0	40.0	39.0		635.0
04N	26E	4	35.0	36.0	36.0	32.0													139.0
			L 1	L 2															
05N	26E	33	14.0	36.0															50.0
Total Acres: 2214																			

Conditions of Approval:

1. C05 RIGHT INCLUDES ACCOMPLISHED CHANGE IN PLACE OF USE PURSUANT TO SECTION 42-1425, IDAHO CODE.
2. C06 PRIORITY DATE CHANGED TO PREVENT INJURY FROM CHANGE IN USE.
3. C18 THIS PARTIAL DECREE IS SUBJECT TO SUCH GENERAL PROVISIONS NECESSARY FOR THE DEFINITION OF THE RIGHTS OR FOR THE EFFICIENT ADMINISTRATION OF THE WATER RIGHTS AS MAY BE ULTIMATELY DETERMINED BY THE COURT AT A POINT IN TIME NO LATER THAN THE ENTRY OF A FINAL UNIFIED DECREE. SECTION 42-1412(6), IDAHO CODE.

Remarks:

1. Explanatory RIGHT NO. 34-07201 IS ALSO DIVERTED THROUGH POINT OF DIVERSION DESCRIBED ABOVE. WATER DELIVERED THROUGH WEST-SIDE WEST CANAL TO TIMBERDOME CANAL.
2. Quantity USE OF THIS RIGHT WITH THE RIGHTS LISTED BELOW IS LIMITED TO A TOTAL COMBINED ANNUAL DIVERSION VOLUME OF 8087.5 AF IN A SINGLE IRRIGATION SEASON. COMBINED RIGHT NOS. 34-12376, 34-13659, 34-07080B, 34-07121A, 34-07121B, 34-07092, 34-02330B, 34-07077, AND 34-07120.
3. Place of Use - Irrigation USE OF THIS RIGHT WITH THE RIGHTS LISTED BELOW IS LIMITED TO THE IRRIGATION OF A COMBINED TOTAL OF 2307 ACRES IN A SINGLE IRRIGATION SEASON. COMBINED RIGHT NOS.: 34-12376, 34-13663, 34-07080B, 34-07121A, 34-07121B, 34-07092, 34-02330B, 34-07077, 34-07120, 34-00618, 34-00692C, 34-13659 AND 34-13661.

Comments:

1. CFRITSCH 7/23/1997 4.0 CFS OF RIGHT NO. 34-07077 IS LIMITED TO USE FOR CONVEYANCE LOSSES IN DELIVERY OF THIS RIGHT AND ALL RIGHTS PREVIOUSLY LISTED.

Dates and Other Information:

Decreed Date: 11/24/2000

RateVolumeAcresCombined Use Limits:RateVolumeAcres

Combined Rights: 34-7077, 34-7120, 34-2330B, 34-7121B, 34-12376, 34-618, 34-692C, 34-7080B, 34-7121A, 34-7092, 34-7179, 34-13659, 34-13661, 34-13663

RateVolumeAcres

Combined Rights: 34-2330B, 34-7121B, 34-12376, 34-7080B, 34-7121A, 34-7092, 34-7179, 34-13663

RateVolumeAcres

Combined Rights: 34-7077, 34-7120, 34-2330B, 34-7121B, 34-12376, 34-7080B, 34-7121A, 34-7092, 34-7179, 34-13659

Combined Rights: 34-2330B, 34-7121B, 34-12376, 34-618, 34-692C, 34-7080B, 34-7121A, 34-7092, 34-7179, 34-13659, 34-13661, 34-13663

**WATER RIGHT NO. 34-7179**  
**As Modified by Transfer No. 71254**

In accordance with the approval of Transfer No. 71254, Water Right No. 34-7179 is now described as follows.

**Right Holder:** EVERETT T ACOR JR  
 3196 N YELLOWSTONE HWY  
 IDAHO FALLS ID 83401

**Priority Date:** April 06, 1982

**Source:** GROUND WATER

<u>BENEFICIAL USE</u>	<u>From</u>	<u>To</u>	<u>Diversion Rate</u>	<u>Volume</u>
IRRIGATION	4/01	to 11/01	2.78 CFS	
			2.78 CFS	

**LOCATION OF POINT(S) OF DIVERSION:**

GROUND WATER L2 (NENWNE) Sec. 4 Twp 04N Rge 26E BUTTE County

**PLACE OF USE:** IRRIGATION

Twp Rge Sec	NE				NW				SW				SE				Totals
	NE	NW	SW	SE	NE	NW	SW	SE	NE	NW	SW	SE	NE	NW	SW	SE	
03N 25E 12	39.0	40.0	40.0	39.0	40.0	40.0	40.0	40.0	31.0	32.0	31.0	32.0	39.0	40.0	36.0	36.0	595.0
03N 26E 17	11.0	25.0			37.0	39.0	13.0	5.0									130.0
03N 26E 18	35.0	39.0	36.0	25.0	38.0	26.0	37.0	40.0	17.0	10.0				2.0			305.0
04N 25E 35	40.0	40.0	40.0	40.0					20.0			20.0	40.0	40.0	40.0	40.0	360.0
04N 25E 36	38.0	40.0	40.0	39.0	40.0	40.0	40.0	40.0	40.0	40.0	40.0	40.0	39.0	40.0	40.0	39.0	635.0
04N 26E 4	35.0	36.0	36.0	32.0													139.0
	L 1	L 2															
05N 26E 33	14.0	36.0															50.0

Total Acres: 2214

**CONDITIONS OF APPROVAL**

1. USE OF THIS RIGHT WITH THE RIGHTS LISTED BELOW IS LIMITED TO A TOTAL COMBINED ANNUAL DIVERSION VOLUME OF 8087.5 AF IN A SINGLE IRRIGATION SEASON. COMBINED RIGHT NOS. 34-12376, 34-13659, 34-07080B, 34-07121A, 34-07121B, 34-07092, 34-02330B, 34-07077, AND 34-07120.
2. USE OF THIS RIGHT WITH THE RIGHTS LISTED BELOW IS LIMITED TO THE IRRIGATION OF A COMBINED TOTAL OF 2307 ACRES IN A SINGLE IRRIGATION SEASON. COMBINED RIGHT NOS.: 34-12376, 34-13663, 34-07080B, 34-07121A, 34-07121B, 34-07092, 34-02330B, 34-07077, 34-07120, 34-00618, 34-00692C, 34-13659 AND 34-13661.
3. THIS PARTIAL DECREE IS SUBJECT TO SUCH GENERAL PROVISIONS NECESSARY FOR THE DEFINITION OF THE RIGHTS OR FOR THE EFFICIENT ADMINISTRATION OF THE WATER RIGHTS AS MAY BE ULTIMATELY DETERMINED BY THE COURT AT A POINT IN TIME NO LATER THAN THE ENTRY OF A FINAL UNIFIED DECREE. SECTION 42-1412(6), IDAHO CODE.
4. RIGHT NO. 34-07201 IS ALSO DIVERTED THROUGH POINT OF DIVERSION DESCRIBED ABOVE. WATER DELIVERED THROUGH WEST-SIDE WEST CANAL TO TIMBERDOME CANAL.
5. RIGHT INCLUDES ACCOMPLISHED CHANGE IN PLACE OF USE PURSUANT TO SECTION 42-1425, IDAHO CODE.
6. PRIORITY DATE CHANGED TO PREVENT INJURY FROM CHANGE IN USE.

This water right is subject to all prior water rights and shall be administered in accordance with Idaho law and applicable rules of the Department of Water Resources.

Dated this \_\_\_\_\_ day of \_\_\_\_\_, 20\_\_\_\_\_

## IDAHO DEPARTMENT OF WATER RESOURCES

## Adjudication Recommendation Report 34-372A V1

WATER RIGHT NUMBER: 34-372A V1

TC-34-42

Owner TypeName and Address

Current Owner

JACK A & DIANA JENSEN  
RT 1 BOX 32  
MOORE, ID 83255

Priority Date: 06/01/1883

Basis: Decreed

Status: Active

SourceTributary

BIG LOST RIVER

SINKS

Beneficial Use

From To

Diversion RateAnnual Volume

IRRIGATION

5/01 to 10/15

3.200 CFS

Total Diversion: 3.200 CFSLocation of Point(s) of Diversion

BIG LOST RIVER NW1/4SE1/4SE1/4 Sec. 4, Twp 05N, Rge 26E, B.M.

BUTTE County

Place of Use

IRRIGATION

Twp Rge Sec	NE				NW				SW				SE				Totals
	NE	NW	SW	SE	NE	NW	SW	SE	NE	NW	SW	SE	NE	NW	SW	SE	
04N 26E 4													39.0	39.0	38.0	36.0	152.0

Total Acres: 152

Conditions of Approval:

1. C18 THIS PARTIAL DECREE IS SUBJECT TO SUCH GENERAL PROVISIONS NECESSARY FOR THE DEFINITION OF THE RIGHTS OR FOR THE EFFICIENT ADMINISTRATION OF THE WATER RIGHTS AS MAY BE ULTIMATELY DETERMINED BY THE COURT AT A POINT IN TIME NO LATER THAN THE ENTRY OF A FINAL UNIFIED DECREE. SECTION 42-1412(6), IDAHO CODE.
2. S34 THE PERIOD OF USE FOR IRRIGATION DESCRIBED ABOVE MAY BE EXTENDED IN SEASONS OF UNUSUAL CHARACTERISTICS TO A BEGINNING DATE OF 04-20 AND AN ENDING DATE OF 10-31 AT THE DISCRETION OF THE DIRECTOR OF THE IDAHO DEPARTMENT OF WATER RESOURCES.

Remarks:

1. Explanatory WATER DELIVERED THROUGH MOORE DIVERSION, WESTSIDE CANAL.
2. Place of Use USE OF THIS RIGHT WITH RIGHT NO. 34-02340A IS LIMITED TO THE IRRIGATION OF A - Irrigation COMBINED TOTAL OF 152 ACRES IN A SINGLE IRRIGATION SEASON.
3. Quantity USE OF THIS RIGHT WITH RIGHT NO. 34-02340A IS LIMITED TO A TOTAL COMBINED DIVERSION RATE OF 4.00 CFS.

Comments:

1. MEYER 8/23/1991 COPIED FROM REMARKS \*\*\* CLAIMANT IS IN THE PROCESS OF SELLING A PORTION OF THE PROPERTY. THIS NOTICE WAS AMENDED TO REFLECT THE WATER RIGHT AFTER THE SALE.
2. TAYLOR 5/21/1992 COMBINED USE LIMIT CHANGED TO 4.00 CFS

Dates and Other Information:

Decreed Date:

Notice of Error Flag: NONE RECEIVED

State or Federal: S

Owner Name Connector: AND

Water District Number: 34

Combined Use Limits:

Rate	Volume	Acres
4		152

Combined Water Rights: 34-372A , 34-2340A

## IDAHO DEPARTMENT OF WATER RESOURCES

Water Right Report 34-372B

WATER RIGHT NUMBER: 34-372B

TC-34-42

Owner TypeName and Address

Current Owner

L VAUGHN & DARLENE B JENSEN, 3347 W 2900 N, MOORE, ID 83255  
(208)527-3398

Priority Date: 06/01/1883

Basis: Decreed

Status: Active

SourceTributary

BIG LOST RIVER

SINKS

Beneficial Use

From To

Diversion RateAnnual Volume

IRRIGATION

05/01 to 10/15

1.600 CFS

196.00 AF

Total Diversion:

1.600 CFS

196.00 AF

Location of Point(s) of Diversion

BIG LOST RIVER

NW1/4SE1/4SE1/4

Sec. 4, Twp 05N, Rge 26E, B.M.

BUTTE County

Place of Use

IRRIGATION

Twp	Rge	Sec	NE				NW				SW				SE				Totals
			NE	NW	SW	SE	NE	NW	SW	SE	NE	NW	SW	SE	NE	NW	SW	SE	
04N	26E	9			27.0	29.0													56.0

Total Acres: 56

Conditions of Approval:

1. R05 Use of water under this right will be regulated by a watermaster with responsibility for the distribution of water among appropriators within a water district. At the time of this approval, this water right is within State Water District No. 34.
2. R43 The right holder shall maintain a measuring device and lockable controlling works of a type approved by the Department in a manner that will provide the watermaster suitable control of the diversion.
3. R59 This right when combined with all other rights shall provide no more than 3.5 afa per acre at the field headgate for irrigation of the lands above.
4. T07 The right holder shall accomplish the change authorized by this transfer within one (1) year of the date of this approval.
5. T08 Failure of the right holder to comply with the conditions of this transfer is cause for the Director to rescind approval of the transfer.
6. T19 Pursuant to Section 42-1412(6), Idaho Code, this water right is subject to such general provisions necessary for the definition of the rights or for the efficient administration of water rights as may be determined by the Snake River Basin Adjudication court at a point in time no later than the entry of the final unified decree.
7. X35 This right when combined with 34-2340B shall not exceed a total diversion rate of 1.60 cfs, a total annual maximum diversion volume of 196 af at the field headgate, and the irrigation of 56 acres.
8. X61 The period of use for the irrigation described in this approval may be extended to a beginning date of 4/20 and an ending date of 10/31 provided that beneficial use of the water can be shown and other elements of the right are not exceeded. The use of water before 5/1 and after 10/15 is subordinate to all water rights having no subordinated early or late irrigation use and a priority date earlier than 12/31/1997.

Remarks:Comments:

1SCOX 3/7/2000 TRANSFER NO. 5673 I AM SPLITTING THE FARM INTO 3 UNITS AND I'M ONLY KEEPING THIS 56 ACRE PIECE AND SELLING THE OTHER TWO.

2. scurtis 9/23/2002 10:42:58 AM Transferred Right This is now an approved transfer, transfer number = 67093

Dates and Other Information:

Decreed Date: 1/30/2002  
 Owner Name Connector: And  
 Water District Number: 34  
 Generic Max Volume Per Acre: 3.5  
 Civil Case Number: 39576  
 Judicial District: FIFTH

Combined Use Limits:

Rate	Volume	Acres
11.9		434

Combined Rights: 34-259C, 34-377C, 34-379, 34-738B, 34-925A, 34-28H, 34-80, 34-663A, 34-2372, 34-10552, 34-13415, 34-372B, 34-2340B

## IDAHO DEPARTMENT OF WATER RESOURCES

Adjudication Recommendation Report 34-621B V2

WATER RIGHT NUMBER: 34-621B V2

TC-34-42

Owner Type                      Name and Address  
 Current Owner                  NORMAN K SOWARDS  
    1719 FINCH RD  
    HAYDEN LAKE, ID 83835  
    (208)772-2313

Priority Date: 01/01/1892

Basis: Decreed

Status: Active

Source                                      Tributary  
 BIG LOST RIVER                          SINKS

<u>Beneficial Use</u>	<u>From</u> <u>To</u>	<u>Diversion Rate</u>	<u>Annual Volume</u>
IRRIGATION	5/01 to 10/15	0.800 CFS	
	<u>Total Diversion:</u>	0.800 CFS	

Location of Point(s) of Diversion

BIG LOST RIVER                  NE1/4SE1/4SE1/4 Sec. 4,Twp 05N,Rge 26E, B.M.                  BUTTE County

Place of Use                  IRRIGATION

Twp	Rge	Sec	NE				NW				SW				SE				Totals
			NE	NW	SW	SE	NE	NW	SW	SE	NE	NW	SW	SE	NE	NW	SW	SE	
05N	26E	34					40.0	9.0											49.0

Total Acres: 49

Conditions of Approval:

1. C18 THIS PARTIAL DECREE IS SUBJECT TO SUCH GENERAL PROVISIONS NECESSARY FOR THE DEFINITION OF THE RIGHTS OR FOR THE EFFICIENT ADMINISTRATION OF THE WATER RIGHTS AS MAY BE ULTIMATELY DETERMINED BY THE COURT AT A POINT IN TIME NO LATER THAN THE ENTRY OF A FINAL UNIFIED DECREE. SECTION 42-1412(6), IDAHO CODE.
2. S34 THE PERIOD OF USE FOR IRRIGATION DESCRIBED ABOVE MAY BE EXTENDED IN SEASONS OF UNUSUAL CHARACTERISTICS TO A BEGINNING DATE OF 04-20 AND AN ENDING DATE OF 10-31 AT THE DISCRETION OF THE DIRECTOR OF THE IDAHO DEPARTMENT OF WATER RESOURCES.

Remarks:

1. Place of Use USE OF THIS RIGHT WITH RIGHT NO. 34-07228 IS LIMITED TO THE IRRIGATION OF A  
- Irrigation COMBINED TOTAL OF 49 ACRES IN A SINGLE IRRIGATION SEASON.
2. Explanatory WATER IS DELIVERED THROUGH ISLAND DITCH.
3. Quantity USE OF THIS RIGHT WITH RIGHT NO. 34-07228 IS LIMITED TO A TOTAL COMBINED  
DIVERSION RATE OF 1.22 CFS.

Comments:

1. KEEN 7/16/1991 CALC. OF COMBINED DIVERSION RATE  
 Comment: 1. 49 ACRES \* .02 CFS/ACRE = 0.98 CFS ALLOWED ON FIELD 2. .80 CFS S.W. \* 0.7 (DITCH LOSS) = .56 CFS S.W. ON THE FIELD 3. .98 CFS - .56 CFS = .42 CFS OF G.W. NEEDED TO SUPP. S.W. 4. .42 CFS + .80 CFS = 1.22 CFS OF COMBINED S.W. AND G.W. CLAIM REVIEW INITIAL EXAM AND RECOMMENDATIONS BY PAUL R. MEYER. FINAL REVIEW AND DATA ENTRY BY S.W. KEEN ON 7-16-1991.

Dates and Other Information:

Decreed Date:  
 Notice of Error Flag: NONE RECEIVED  
 State or Federal: S  
 Owner Name Connector: AND  
 Water District Number: 34

Combined Use Limits:

<u>Rate</u>	<u>Volume</u>	<u>Acres</u>
1.22		49
Combined Water Rights: 34-621B		
<u>Rate</u>	<u>Volume</u>	<u>Acres</u>
1.22		49
Combined Water Rights: 34-7228 , 34-621B		

## IDAHO DEPARTMENT OF WATER RESOURCES

Adjudication Recommendation Report 34-666 V1

WATER RIGHT NUMBER: 34-666 V1

TC-34-42

Owner Type                      Name and Address  
 Current Owner                  NORMAN K SOWARDS  
    1719 FINCH RD  
    HAYDEN LAKE, ID 83835  
    (208)772-2313

Priority Date: 06/01/1887

Basis: Decreed

Status: Active

Source                                      Tributary  
 BIG LOST RIVER                              SINKS

Beneficial Use                      From    To                      Diversion Rate                      Annual Volume  
 IRRIGATION                              5/01 to 10/15                      3.200 CFS

Total Diversion:    3.200 CFSLocation of Point(s) of Diversion

BIG LOST RIVER    NW1/4SE1/4SE1/4    Sec. 4, Twp 05N, Rge 26E, B.M.    BUTTE County

Place of Use    IRRIGATION

Twp	Rge	Sec	NE				NW				SW				SE				Totals
			NE	NW	SW	SE	NE	NW	SW	SE	NE	NW	SW	SE	NE	NW	SW	SE	
05N	26E	34								40.0	40.0					40.0	37.0		157.0

Total Acres: 157

Conditions of Approval:

1. C18 THIS PARTIAL DECREE IS SUBJECT TO SUCH GENERAL PROVISIONS NECESSARY FOR THE DEFINITION OF THE RIGHTS OR FOR THE EFFICIENT ADMINISTRATION OF THE WATER RIGHTS AS MAY BE ULTIMATELY DETERMINED BY THE COURT AT A POINT IN TIME NO LATER THAN THE ENTRY OF A FINAL UNIFIED DECREE. SECTION 42-1412(6), IDAHO CODE.
2. s34 THE PERIOD OF USE FOR IRRIGATION DESCRIBED ABOVE MAY BE EXTENDED IN SEASONS OF UNUSUAL CHARACTERISTICS TO A BEGINNING DATE OF 04-20 AND AN ENDING DATE OF 10-31 AT THE DISCRETION OF THE DIRECTOR OF THE IDAHO DEPARTMENT OF WATER RESOURCES.

Remarks:

1. Place of Use USE OF THIS RIGHT WITH RIGHT NO. 34-02302 IS LIMITED TO THE IRRIGATION OF A - Irrigation COMBINED TOTAL OF 157 ACRES IN A SINGLE IRRIGATION SEASON.
2. Explanatory WATER IS DELIVERED THROUGH ISLAND DITCH.
3. Quantity USE OF THIS RIGHT WITH RIGHT NO. 34-02302 IS LIMITED TO A TOTAL COMBINED DIVERSION RATE OF 4.10 CFS.

Comments:

1. KEEN 7/16/1991 CALC. OF COMBINED DIVERSION RATE  
 Comment: 1. 157 ACRES \* .02 CFS = 3.14 CFS NEEDED 2. 3.2 CFS S.W. \* .7 (DITCH LOSS) = 2.24 CFS ON THE FIELD 3. 3.14 CFS - 2.24 CFS = 0.9 CFS OF G.W. NEEDED 4. 3.2 CFS S.W. + 0.9 CFS G.W. = 4.1 CFS COMBINED MAX. DIV. RATE CLAIM REVIEW INITIAL EXAM AND RECOMMENDATIONS BY PAUL R. MEYER. FINAL REVIEW AND DATA ENTRY BY S.W. KEEN ON 7-16-1991.

Dates and Other Information:

Decreed Date:  
 Notice of Error Flag: NONE RECEIVED  
 State or Federal: S  
 Owner Name Connector: AND  
 Water District Number: 34

Combined Use Limits:

Rate	Volume	Acres
4.1		157

Combined Water Rights: 34-2302 , 34-666

## IDAHO DEPARTMENT OF WATER RESOURCES

Adjudication Recommendation Report 34-690B V2

WATER RIGHT NUMBER: 34-690B V2

TC-34-42

Owner Type                      Name and Address  
 Current Owner                  JAY V or DE ANN N JENSEN  
    RT 1 BOX 112A  
    MOORE, ID 83255  
    (208)554-2093

Priority Date: 06/30/1883

Basis: Decreed

Status: Active

Source  
 BIG LOST RIVER

Tributary  
 SINKS

<u>Beneficial Use</u>	<u>From</u> <u>To</u>	<u>Diversion Rate</u>	<u>Annual Volume</u>
IRRIGATION	5/01 to 10/15	1.730 CFS	

Total Diversion: 1.730 CFS

Location of Point(s) of Diversion

BIG LOST RIVER    NW1/4SE1/4SE1/4    Sec. 4, Twp 05N, Rge 26E, B.M.    BUTTE County

Place of Use    IRRIGATION

Twp	Rge	Sec	NE				NW				SW				SE				Totals
			NE	NW	SW	SE	NE	NW	SW	SE	NE	NW	SW	SE	NE	NW	SW	SE	
04N	26E	9													37.0	10.0	10.0	29.5	86.5

Total Acres: 86.5

Conditions of Approval:

1. C18 THIS PARTIAL DECREE IS SUBJECT TO SUCH GENERAL PROVISIONS NECESSARY FOR THE DEFINITION OF THE RIGHTS OR FOR THE EFFICIENT ADMINISTRATION OF THE WATER RIGHTS AS MAY BE ULTIMATELY DETERMINED BY THE COURT AT A POINT IN TIME NO LATER THAN THE ENTRY OF A FINAL UNIFIED DECREE. SECTION 42-1412(6), IDAHO CODE.
2. S34 THE PERIOD OF USE FOR IRRIGATION DESCRIBED ABOVE MAY BE EXTENDED IN SEASONS OF UNUSUAL CHARACTERISTICS TO A BEGINNING DATE OF 04-20 AND AN ENDING DATE OF 10-31 AT THE DISCRETION OF THE DIRECTOR OF THE IDAHO DEPARTMENT OF WATER RESOURCES.

Remarks:

1. Explanatory WATER IS DELIVERED THROUGH MOORE DIVERSION, WESTSIDE CANAL.

Dates and Other Information:

Decreed Date:  
 Notice of Error Flag: NONE RECEIVED  
 State or Federal: S  
 Owner Name Connector: OR  
 Water District Number: 34

## IDAHO DEPARTMENT OF WATER RESOURCES

Adjudication Recommendation Report 34-7228 V1

WATER RIGHT NUMBER: 34-7228 V1

TC-34-42

Owner Type                      Name and Address  
 Current Owner                  NORMAN K SOWARDS  
    1719 FINCH RD  
    HAYDEN LAKE, ID 83835  
    (208)772-2313

Priority Date: 05/03/1979

Basis: Decreed

Status: Active

SourceTributary

GROUND WATER

<u>Beneficial Use</u>	<u>From</u> <u>To</u>	<u>Diversion Rate</u>	<u>Annual Volume</u>
IRRIGATION	4/01 to 11/01	0.980 CFS	171.50 AF
<u>Total Diversion:</u>		0.980 CFS	171.50 AF

Location of Point(s) of Diversion

GROUND WATER      NW1/4SE1/4NW1/4    Sec. 34,Twp 05N,Rge 26E, B.M.      BUTTE County

Place of Use      IRRIGATION

Twp	Rge	Sec	NE				NW				SW				SE				Totals
			NE	NW	SW	SE	NE	NW	SW	SE	NE	NW	SW	SE	NE	NW	SW	SE	
05N	26E	34					40.0	9.0											49.0

Total Acres: 49

Conditions of Approval:

1. C18 THIS PARTIAL DECREE IS SUBJECT TO SUCH GENERAL PROVISIONS NECESSARY FOR THE DEFINITION OF THE RIGHTS OR FOR THE EFFICIENT ADMINISTRATION OF THE WATER RIGHTS AS MAY BE ULTIMATELY DETERMINED BY THE COURT AT A POINT IN TIME NO LATER THAN THE ENTRY OF A FINAL UNIFIED DECREE. SECTION 42-1412(6), IDAHO CODE.

Remarks:

1. Quantity      USE OF THIS RIGHT WITH RIGHT NO. 34-00621B IS LIMITED TO A TOTAL COMBINED DIVERSION RATE OF 1.22 CFS.
2. Place of Use      USE OF THIS RIGHT WITH RIGHT NO. 34-00621B IS LIMITED TO THE IRRIGATION OF A  
 - Irrigation      COMBINED TOTAL OF 49 ACRES IN A SINGLE IRRIGATION SEASON.

Comments:

1. KEEN    7/16/1991    CLAIM REVIEW

Comment: INITIAL REVIEW AND RECOMMENDATIONS BY PAUL R. MEYER. FINAL REVIEW AND DATA ENTRY BY S.W. KEEN ON 7-16-1991. CALC. OF COMBINED DIVERSION RATE 1. 49 ACRES \* .02 CFS/ACRE = 0.98 CFS MAX ALLOWABLE ON THE FIELD 2. .80 CFS S.W. \* .7 (DITCH LOSS) = .56 CFS S.W. ON FIELD 3. .98 CFS - .56 CFS = .42 CFS OF G.W. NEEDED 4. .42 CFS + .80 CFS = 1.22 CFS OF COMBINED S.W. AND G.W.

Dates and Other Information:

Decreed Date:  
 Notice of Error Flag:    NONE RECEIVED  
 State or Federal:      S  
 Owner Name Connector:    AND

Combined Use Limits:

<u>Rate</u>	<u>Volume</u>	<u>Acres</u>
1.22		49
Combined Water Rights: 34-7228 , 34-621B		

## IDAHO DEPARTMENT OF WATER RESOURCES

Adjudication Recommendation Report 34-10872 V1

WATER RIGHT NUMBER: 34-10872 V1

TC-34-42

Owner Type                      Name and Address  
 Current Owner                  W T & NORMAN K SOWARDS  
    1719 FINCH RD  
    HAYDEN LAKE, ID 83835  
    (208)765-2131

Priority Date: 06/01/1896

Basis: Decreed

Status: Active

Source                                      Tributary  
 BIG LOST RIVER                          SINKS

Beneficial Use                      From    To                      Diversion Rate                      Annual Volume  
 IRRIGATION                              5/01 to 10/15                      2.400 CFS

Total Diversion: 2.400 CFSLocation of Point(s) of Diversion

BIG LOST RIVER      NW1/4SE1/4SE1/4    Sec. 4, Twp 05N, Rge 26E, B.M.      BUTTE County

Place of Use      IRRIGATION

Twp	Rge	Sec	NE				NW				SW				SE				Totals
			NE	NW	SW	SE	NE	NW	SW	SE	NE	NW	SW	SE	NE	NW	SW	SE	
05N	26E	34													20.0			37.0	57.0
05N	26E	35									37.0	37.0							74.0

Total Acres: 131

Conditions of Approval:

1. C18 THIS PARTIAL DECREE IS SUBJECT TO SUCH GENERAL PROVISIONS NECESSARY FOR THE DEFINITION OF THE RIGHTS OR FOR THE EFFICIENT ADMINISTRATION OF THE WATER RIGHTS AS MAY BE ULTIMATELY DETERMINED BY THE COURT AT A POINT IN TIME NO LATER THAN THE ENTRY OF A FINAL UNIFIED DECREE. SECTION 42-1412(6), IDAHO CODE.
2. S34 THE PERIOD OF USE FOR IRRIGATION DESCRIBED ABOVE MAY BE EXTENDED IN SEASONS OF UNUSUAL CHARACTERISTICS TO A BEGINNING DATE OF 04-20 AND AN ENDING DATE OF 10-31 AT THE DISCRETION OF THE DIRECTOR OF THE IDAHO DEPARTMENT OF WATER RESOURCES.

Remarks:

1. Explanatory THIS RIGHT IS A COMBINATION OF OLD RIGHT NOS. 34-00422 AND 34-00425. WATER IS DELIVERED THROUGH EASTSIDE AND ISLAND CANALS.
2. Place of Use - Irrigation USE OF THIS RIGHT WITH RIGHT NOS. 34-02422 AND 34-10871 IS LIMITED TO THE IRRIGATION OF A COMBINED TOTAL OF 131 ACRES IN A SINGLE IRRIGATION SEASON. THIS RIGHT IS LIMITED TO THE IRRIGATION OF 120 ACRES WITHIN THE PLACE OF USE DESCRIBED ABOVE IN A SINGLE IRRIGATION SEASON.
3. Quantity USE OF THIS RIGHT WITH RIGHT NOS. 34-02422 AND 34-10871 IS LIMITED TO A TOTAL COMBINED DIVERSION RATE OF 3.34 CFS.

Comments:

1. MEYER 7/1/1991 COPIED FROM REMARKS COMBINATION OF 34-00422 AND 34-00425

Dates and Other Information:

Decreed Date:  
 Notice of Error Flag: NONE RECEIVED  
 State or Federal: S  
 Water District Number: 34

Combined Use Limits:

<u>Rate</u>	<u>Volume</u>	<u>Acres</u>
3.34		131
Combined Water Rights: 34-10871 , 34-2422 , 34-10872		