

RECEIVED

83825

FORM 202 Rev. 09/16

JAN 03 2020

STATE OF IDAHO

Ident. No. 98-8013

DEPARTMENT OF WATER RESOURCES

IDWR/NORTH

APPLICATION FOR PERMIT

To appropriate the public waters of the State of Idaho

1. Name of applicant(s) DAN AND/OR JOAN MYERS Phone 208-267-7786
 Name connector (check one): ☐ and ☐ or ☒ and/or
 Mailing address 189 PAINTED HORSE RD City MOYIE SPRINGS
 State ID ZIP 83845 Email _____
2. Name of representative, if any _____ Phone _____
 Mailing address _____ City _____
 State _____ ZIP _____ Email _____
- a. ☐ Send all correspondence for this application to the representative and not to the applicant OR
☐ Send original correspondence to the applicant and copies to the representative.
- b. ☐ The representative may submit information for the applicant but is not authorized to sign for the applicant OR
☐ The representative is authorized to sign for the applicant. Attach a Power of Attorney or other documentation.
3. Source of water supply UNNAMED STREAM which is a tributary of KOOTEANI RIVER
4. Location of point(s) of diversion:

Twp	Rge	Sec	Govt Lot	1/4	1/4	1/4	County	Source	Local name or tag #
62N	02E	13			SE	NW	BOUNDARY	UNNAMED STREAM	

5. Water will be used for the following purposes:
- Amount 0.05 CFS for IRRIGATION purposes from 4/1 to 10/31 (both dates inclusive)
 (cfs or acre-feet per year)
- Amount _____ for _____ purposes from _____ to _____ (both dates inclusive)
 (cfs or acre-feet per year)
- Amount _____ for _____ purposes from _____ to _____ (both dates inclusive)
 (cfs or acre-feet per year)
- Amount _____ for _____ purposes from _____ to _____ (both dates inclusive)
 (cfs or acre-feet per year)
6. Total quantity to be appropriated is (a) 0.05 cubic feet per second (cfs) and/or (b) _____ acre-feet per year (af).
7. Proposed diverting works:
- a. Describe type and size of devices used to divert water from the source. APPLICANT WILL PUT SMALL ELECTRIC PUMP TO USES
- b. Height of storage dam _____ feet; active reservoir capacity _____ acre-feet; total reservoir capacity _____ acre-feet. If the reservoir will be filled more than once each year, describe the refill plan in item 12. For dams 10 feet or more in height AND having a storage capacity of 50 acre-feet or more, submit a separate [Application for Construction or Enlargement of a New or Existing Dam](#). Application required? ☐ Yes ☐ No
- c. Proposed well diameter is _____ inches; proposed depth of well is _____ feet.
- d. Is ground water with a temperature of greater than 85°F being sought? ☐ Yes ☐ No
- e. If well is already drilled, when? _____; drilling firm _____; well was drilled for (well owner) _____; Drilling Permit No. _____

For Department Use

Received by _____ Date _____ Time _____ Preliminary check by _____
 Fee \$ 100.00 Received by NS Receipt No. N0835854 Date 1-3-20

8. Description of proposed uses (if irrigation only, go to item 9):
- Hydropower; show total feet of head and proposed capacity in kW. _____
 - Stockwatering; list number and kind of livestock. _____
 - Municipal; must complete and attach the [Municipal Water Right Application Checklist](#).
 - Domestic; show number of households _____
 - Other; describe fully. _____


9. Description of place of use:
- If water is for irrigation, indicate acreage in each subdivision in the tabulation below.
 - If water is used for other purposes, place a symbol of the use (example: D for Domestic) in the corresponding place of use below. See instructions for standard symbols.


TWP	RGE	SEC	NE				NW				SW				SE				TOTALS
			NE	NW	SW	SE	NE	NW	SW	SE	NE	NW	SW	SE	NE	NW	SW	SE	
62N	02E	13								1.5									1.5

Total number of acres to be irrigated: 1.5

10. Describe any other water rights used for the same purposes as described above. Include water delivered by a municipality, canal company, or irrigation district. If this application is for domestic purposes, do you intend to use this water, water from another source, or both, to irrigate your lawn, garden, and/or landscaping? _____
11. a. Who owns the property at the point of diversion? APPLICANT
- b. Who owns the land to be irrigated or place of use? APPLICANT
- c. If the property is owned by a person other than the applicant, describe the arrangement enabling the applicant to make this filing: _____
12. Describe your proposal in narrative form, and provide additional explanation for any of the items above. Attach additional pages if necessary. APPLICANT PLANS TO PUT IN PUMP ON UNNAMED STREAM FOR IRRIGATION AROUND HOUSE AND GARDEN.
13. Time required for completion of works and application of water to proposed beneficial use is 5 years (minimum 1 year).
14. **MAP OF PROPOSED PROJECT REQUIRED** - Attach an 8½" x 11" map or maps clearly identifying the proposed point of diversion, place of use, section #, township & range. The map scale shall not be less than two (2) inches equal to one (1) mile.

The information contained in this application is true to the best of my knowledge. I understand that any willful misrepresentations made in this application may result in rejection of the application or cancellation of an approval.






 Signature of Applicant
DAN MYERS
 Print Name (and title, if applicable)


 Signature of Applicant
JOAN L MYERS
 Print Name (and title, if applicable)

APPLICATION MAP



Legend

-  Parcels
-  Township/Range
-  Sections
-  QQ

0 0.015 0.03 0.06 Miles





State of Idaho

DEPARTMENT OF WATER RESOURCES

Northern Region • 7600 N Mineral Drive, Suite 100 • Coeur D'Alene ID 83815-7763

Phone: (208) 762-2800 • Fax: (208) 762-2819

Website: idwr.idaho.gov • Email: northerninfo@idwr.idaho.gov

BRAD LITTLE
Governor

GARY SPACKMAN
Director

January 7, 2020

DAN MYERS
JOAN MYERS
189 PAINTED HORSE RD
MOYIE SPRINGS, ID 83845-6004

Application For Permit No. 98-8013

Dear Applicants:

The Department of Water Resources has received your water right application. Please refer to the number referenced above in all future correspondence regarding this application.

A legal notice of the application has been prepared and is scheduled for publication in the BONNERS FERRY HERALD on 1/16/2020 and 1/23/2020. Protests to this application may be submitted for a period ending ten (10) days after the second publication.

If the application is protested, you will be sent a copy of each protest. All protests must be resolved before the application can be considered for approval. If the protest(s) cannot be resolved voluntarily, the Department will conduct a conference and/or hearing on the matter.

If the application is not protested, the Department will process your application and notify you of any action taken on the application. If your application is approved, the Department will send you a copy of the permit.

Please contact this office if you have any questions regarding the application.

Sincerely,

Tammy Alleman
Administrative Assistant

Alleman, Tammy

From: Alleman, Tammy
Sent: Tuesday, January 7, 2020 3:14 PM
To: 'Chantilly.Higbee@deq.idaho.gov'; 'Anna.Moody@deq.idaho.gov'; 'Horsmon,Merritt'
Subject: Request for Comments on Application for Permit 98-8013
Attachments: 98-8013 Application for Permit.pdf

Dear Interested Agencies:

The Department of Water Resources is seeking written comment and/or recommendations from your agency regarding the above referenced Water Right application. You can find copies of the application attached to the email and also at: <http://www.idwr.idaho.gov/apps/ExtSearch/WRAJSearch/WRADJSearch.aspx>.

This office can publish notice of the application as soon as the initial review is completed; therefore, your prompt response to this request is appreciated. If your agency desires to formally protest the approval of the application, you may do so after the notice is published by filing a written protest along with a \$25.00 filing fee within 10 days after final publication. The deadline for comments on the application is February 3, 2020.

Please contact the Northern Region Office at (208) 762-2800 if you have any questions regarding the application.

Thank you,

Tammy

*Tammy Alleman
Administrative Assistant
Idaho Department of Water Resources
Email: Tammy.Alleman@idwr.idaho.gov
Phone: (208) 762-2800
Fax (208) 762-2819*

Alleman, Tammy

From: Alleman, Tammy
Sent: Tuesday, January 7, 2020 3:09 PM
To: 'BFHLegals@bonnersferryherald.com'
Subject: Legal Notice for 98-8013
Attachments: 98-8013 Legal Notice.doc

Please publish the enclosed legal notice in the **Bonners Ferry Herald** on the dates indicated **January 16th and January 23rd, 2020** (once a week for two consecutive weekly issues). If you cannot publish the notice on the proposed dates, please contact us immediately. Please send a proof once you have the article ready for print for our review.

An affidavit of publication must be submitted to the Department along with the publication bill. Please send the affidavit and bill to this office before **February 3, 2020**. Your cooperation is appreciated.

Thank you,

Tammy

*Tammy Alleman
Administrative Assistant
Idaho Department of Water Resources
Email: Tammy.Alleman@idwr.idaho.gov
Phone: (208) 762-2800
Fax (208) 762-2819*

The following application(s) have been filed to appropriate the public waters of the State of Idaho:

98-8013

DAN MYERS

JOAN MYERS

189 PAINTED HORSE RD

MOYIE SPRINGS, ID 83845-6004

Point of Diversion SENW

S13 T62N R02E

BOUNDARY County

Source UNNAMED STREAM

Tributary KOOTENAI RIVER

Use: IRRIGATION

04/01 to 10/31 0.05 CFS

Total Diversion: 0.05 CFS

Date Filed: 1/3/2020

Place Of Use: IRRIGATION

T62N R02E S13 SENW

Total Acres: 1.5

Permits will be subject to all prior water rights. For additional information concerning the property location, contact Northern Region office at (208) 762-2800. Protests may be submitted based on the criteria of Idaho Code § 42-203A. Any protest against the approval of this application must be filed with the Director, Dept. of Water Resources, Northern Region, 7600 N MINERAL DR STE 100, COEUR D ALENE ID 83815-7763 together with a protest fee of \$25.00 for each application on or before 2/3/2020. The protestant must also send a copy of the protest to the applicant.

GARY SPACKMAN, Director

Published on 1/16/2020 and 1/23/2020