

RECEIVED

JAN 13 2020

RECEIVED

JAN 03 2020

STATE OF IDAHO
DEPARTMENT OF WATER RESOURCESDepartment of Water Resources
Eastern Region

Notice of Change in Water Right Ownership

1. List the numbers of all water rights and/or adjudication claim records to be changed. If you only acquired a portion of the water right or adjudication claim, check "Yes" in the "Split?" column. If the water right is leased to the Water Supply Bank, check "Yes". If you are not sure if the water right is leased to the Water Supply Bank, see #6 of the instructions.

Water Right/Claim No.	Split?	Leased to Water Supply Bank?	Water Right/Claim No.	Split?	Leased to Water Supply Bank?
75-14516	Yes <input type="checkbox"/>	Yes <input type="checkbox"/>		Yes <input type="checkbox"/>	Yes <input type="checkbox"/>
75-14517	Yes <input type="checkbox"/>	Yes <input type="checkbox"/>		Yes <input type="checkbox"/>	Yes <input type="checkbox"/>
	Yes <input type="checkbox"/>	Yes <input type="checkbox"/>		Yes <input type="checkbox"/>	Yes <input type="checkbox"/>
	Yes <input type="checkbox"/>	Yes <input type="checkbox"/>		Yes <input type="checkbox"/>	Yes <input type="checkbox"/>
	Yes <input type="checkbox"/>	Yes <input type="checkbox"/>		Yes <input type="checkbox"/>	Yes <input type="checkbox"/>

2. Previous Owner's Name: Kord S. Smith and Mary Ann H. Smith
Name of current water right holder/claimant
3. New Owner(s)/Claimant(s): Kord S. Smith
New owner(s) as listed on the conveyance document
- P.O. Box 1082
Mailing address
208-757-8103
Telephone
- Salmon
City
kord@mit.edu
Email
- Name connector ☐ and ☐ or ☐ and/or
ID 83467
State ZIP
4. If the water rights and/or adjudication claims were split, how did the division occur?
☐ The water rights or claims were divided as specifically identified in a deed, contract, or other conveyance document.
☐ The water rights or claims were divided proportionately based on the portion of their place(s) of use acquired by the new owner.
5. Date you acquired the water rights and/or claims listed above: March 17, 2015
6. If the water right is leased to the Water Supply Bank changing ownership of a water right will reassign to the new owner any Water Supply Bank leases associated with the water right. Payment of revenue generated from any rental of a leased water right requires a completed IRS Form W-9 for payment to be issued to an owner. A new owner for a water right under lease shall supply a W-9. Water rights with multiple owners must specify a designated lessor, using a completed Lessor Designation form. Beginning in the calendar year following an acknowledged change in water right ownership, compensation for any rental will go to the new owner(s).
7. This form must be signed and submitted with the following **REQUIRED** items:
- ☒ A copy of the conveyance document – warranty deed, quitclaim deed, court decree, contract of sale, etc. The conveyance document must include a legal description of the property or description of the water right(s) if no land is conveyed.
 - ☒ Plat map, survey map or aerial photograph which clearly shows the place of use and point of diversion for each water right and/or claim listed above (if necessary to clarify division of water rights or simplify property descriptions).
 - ☒ Filing fee (see instructions for further explanation):
 - ☐ \$25 per *undivided* water right.
 - ☐ \$100 per *split* water right.
 - ☐ No fee is required for pending adjudication claims.
 - ☐ If water right(s) are leased to the Water Supply Bank AND there are multiple owners, a Lessor Designation form is required.
 - ☐ If water right(s) are leased to the Water Supply Bank, the individual owner or designated lessor must complete, sign and submit an IRS Form W-9.

SUPPORT DATA
IN FILE # 75-14516

8. Signature: Kord S. Smith Title, if applicable: _____ Date: 1-3-20
Signature of new owner/claimant
- Signature: _____ Title, if applicable: _____ Date: _____
Signature of new owner/claimant

For IDWR Office Use Only:

Received by ym.pittu Date 1-3-20 Receipt No. E045537 Receipt Amt. 50.00

Active in the Water Supply Bank? Yes ☐ No ☐ If yes, forward to the State Office for processing W-9 received? Yes ☐ No ☐

Name on W-9 _____ Approved by _____ Processed by [Signature] Date 1/14/2020

QUITCLAIM DEED

FOR VALUE RECEIVED, Mary Ann H. Smith (Grantor) does hereby convey, release, remise and forever quit claim unto Kord S. Smith (Grantee) whose current address is 157 Sixth St., Apt 605, Cambridge, MA 02142, the following described premises and associated water rights

Address: 319 Tower Creek Road, Carmen, ID, 83462
County: Lemhi County
Assessor's Parcel: T23N R22E S04 2402
Legal Description: T-4227 & T-4228 4 23 22
Acreage: 56.506 acres
Water Rights: 75-14516 & 75-14517

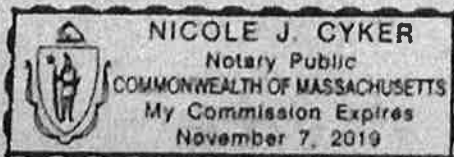
TO HAVE AND TO HOLD the said premises, unto the said grantee, heirs and assigns forever.

Date: 3/17/15

By Mary Ann H. Smith
Mary Ann H. Smith

State of Massachusetts
County of Middlesex

On this 17th day of March in the year 2015, before me Mary Ann H. Smith, personally appeared Massachusetts Drivers License proved to me on the basis of satisfactory evidence to be the person whose name is subscribed to the within instrument, and acknowledged that she executed the same.



Nicole Cyker
Notary Public

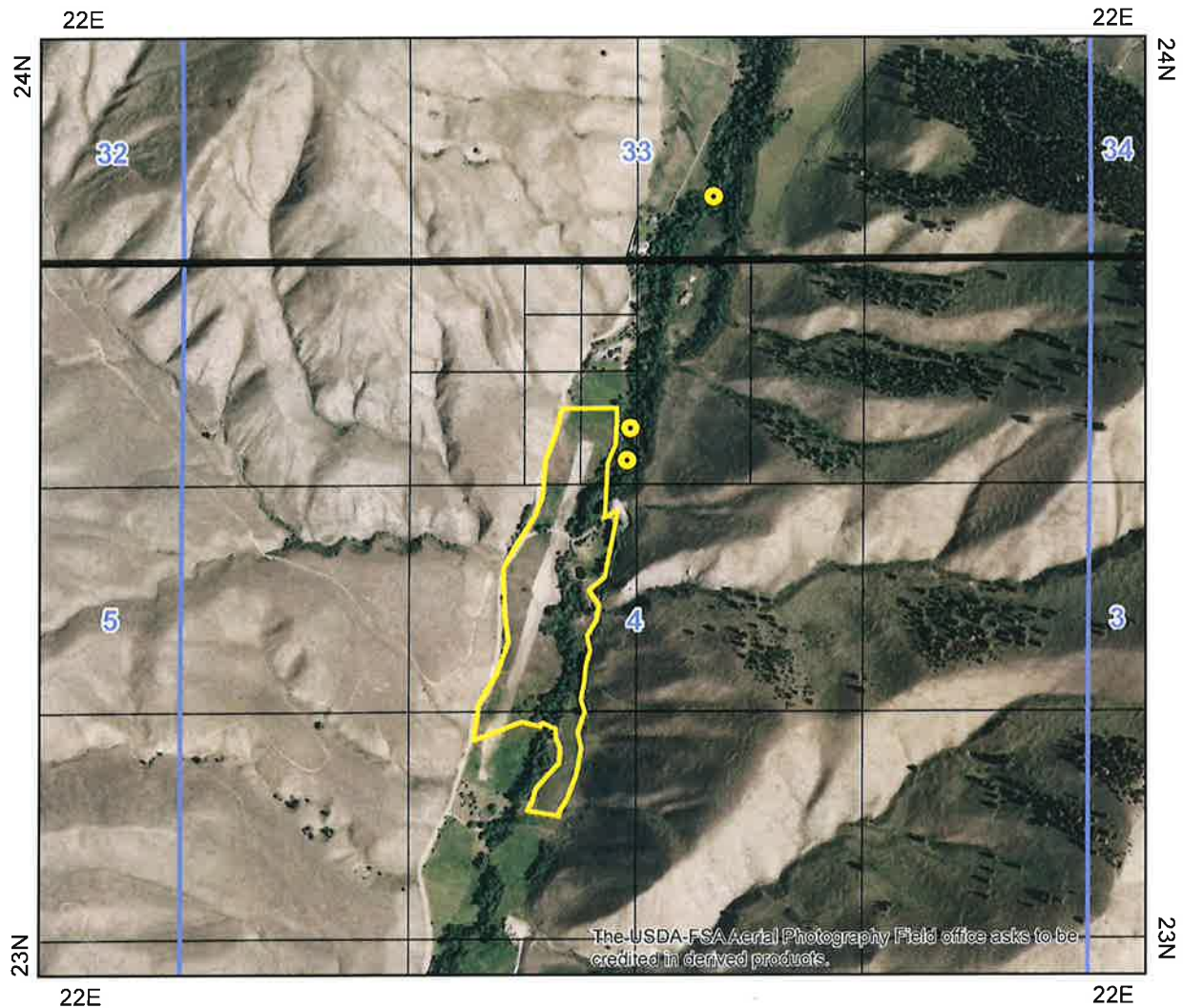
My Commission Expires on 11/7/19






State of Idaho
Department of Water Resources

Water Right
75-14516

IRRIGATION

The map depicts the place of use for the water use listed above and point(s) of diversion of this right as currently derived from interpretations of the paper records and is used solely for illustrative purposes. Discrepancies between the computer representation and the permanent document file will be resolved in favor of the actual water right documents in the water right file.



-  Point of Diversion
-  Place Of Use Boundary
-  Townships
-  PLS Sections
-  Quarter Quarters

0 0.125 0.25 0.5 Miles



**IDAHO DEPARTMENT OF WATER RESOURCES
APPLICATION FOR TRANSFER OF WATER RIGHT
PART 2A**

Current Water Right No.: 75-14516

Current Owner: KORD S SMITH
MARY ANN H SMITH
Priority Date: 6/29/1899
Origin: Water Right
Status: Active
Basis: Decreed

Source

TOWER CREEK

Tributary

SALMON CREEK

Beneficial Use

IRRIGATION

From To

04/01 to 10/31

Total Diversion

Diversion Rate

0.41 CFS

0.41 CFS

Annual Volume

Location of Point(s) of Diversion

TOWER CREEK

LEMHI County

NE1/4NW1/4

Sec. 4, Twp 23N, Rge 22E B.M.

TOWER CREEK

LEMHI County

SW1/4SE1/4

Sec. 33, Twp 24N, Rge 22E B.M.

TOWER CREEK

LEMHI County

NE1/4NW1/4

Sec. 4, Twp 23N, Rge 22E B.M.

Place of Use

IRRIGATION Within LEMHI County

T23N R22E S4

NENW

2.80

T23N R22E S4

SENE

15.00

T23N R22E S4

NESW

4.10

Total Acres: 21.9

Conditions of Approval:

1. E55 Right Nos. 75-14516 and 75-14517 are limited to the irrigation of a combined total of 21.9 acres in a single irrigation season.
2. U42 Place of use does not include federal public lands.
3. C18 This partial decree is subject to such general provisions necessary for the definition of the rights or for the efficient administration of the water rights as may be ultimately determined by the Court at a point in time no later than the entry of a final unified decree. Section 42-1412(6), Idaho Code.

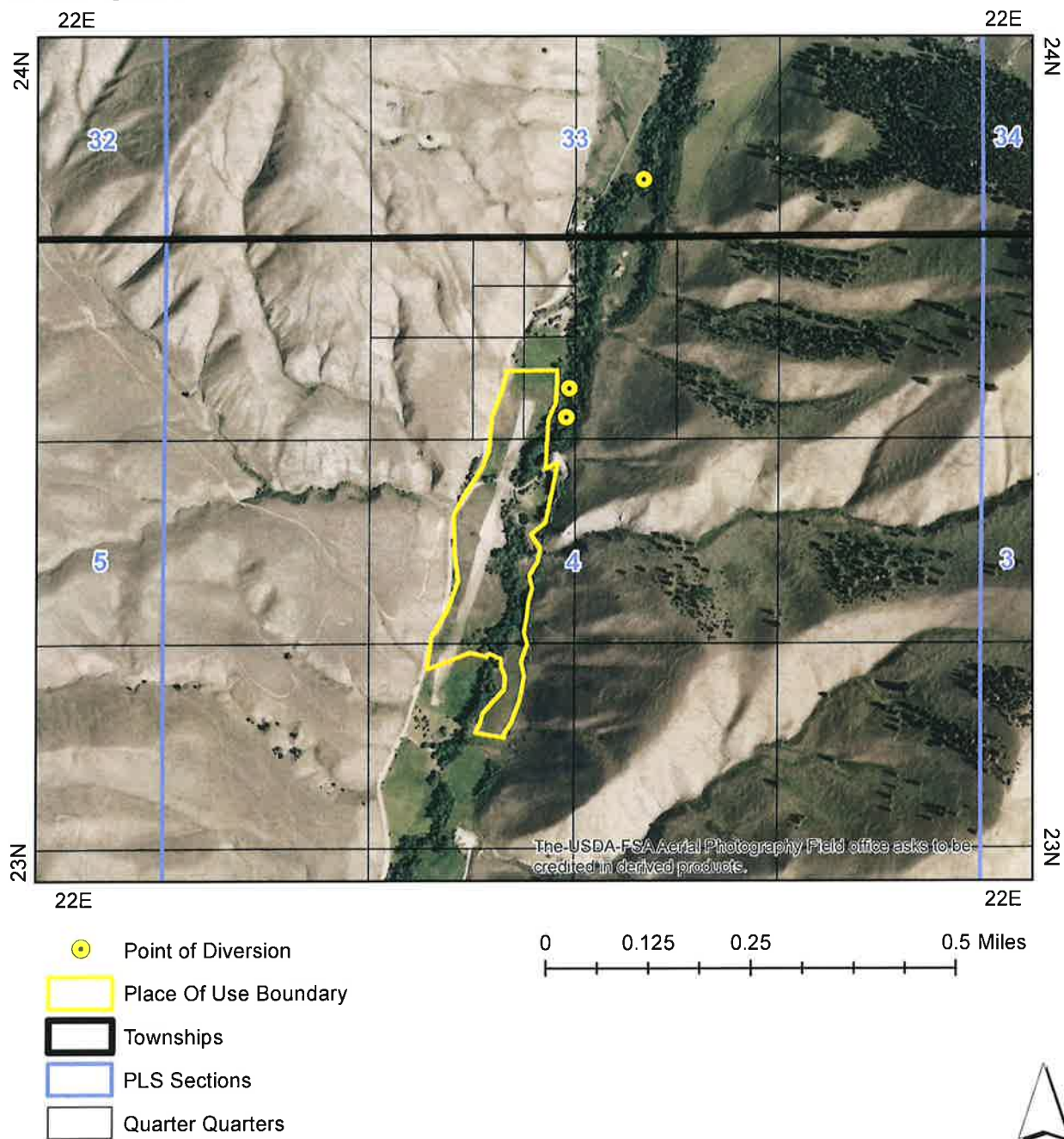
Decreed Date: 2/19/2009

State of Idaho
Department of Water Resources

Water Right
75-14517

IRRIGATION

The map depicts the place of use for the water use listed above and point(s) of diversion of this right as currently derived from interpretations of the paper records and is used solely for illustrative purposes. Discrepancies between the computer representation and the permanent document file will be resolved in favor of the actual water right documents in the water right file.



**IDAHO DEPARTMENT OF WATER RESOURCES
APPLICATION FOR TRANSFER OF WATER RIGHT
PART 2A**

Current Water Right No.: 75-14517

Current Owner: MARY ANN H SMITH
KORD S SMITH
Priority Date: 12/10/1909
Origin: Water Right
Status: Active
Basis: Decreed

Source

TOWER CREEK

Tributary

SALMON CREEK

Beneficial Use

IRRIGATION

From To

04/01 to 10/31

Total Diversion

Diversion Rate

0.15 CFS

0.15 CFS

Annual Volume

Location of Point(s) of Diversion

TOWER CREEK

LEMHI County

NE1/4NW1/4

Sec. 4, Twp 23N, Rge 22E B.M.

TOWER CREEK

LEMHI County

SW1/4SE1/4

Sec. 33, Twp 24N, Rge 22E B.M.

TOWER CREEK

LEMHI County

NE1/4NW1/4

Sec. 4, Twp 23N, Rge 22E B.M.

Place of Use

IRRIGATION Within LEMHI County

T23N R22E S4

NENW

2.80

T23N R22E S4

SENE

15.00

T23N R22E S4

NESW

4.10

Total Acres: 21.9

Conditions of Approval:

1. E55 Right Nos. 75-14516 and 75-14517 are limited to the Irrigation of a combined total of 21.9 acres in a single irrigation season.
2. C18 This partial decree is subject to such general provisions necessary for the definition of the rights or for the efficient administration of the water rights as may be ultimately determined by the Court at a point in time no later than the entry of a final unified decree. Section 42-1412(6), Idaho Code.
3. U42 Place of use does not include federal public lands.

Decreed Date: 2/19/2009



State of Idaho

DEPARTMENT OF WATER RESOURCES

322 E FRONT ST STE 648 PO BOX 83720 • BOISE, ID 83720-0098

Phone: (208)287-4800 • Fax: (208)287-6700 • Website: www.idwr.idaho.gov

Brad Little
Governor

Gary Spackman
Director

January 14, 2020

KORD S SMITH
PO BOX 1082
SALMON ID 83467

Re: Change in Ownership for Water Right No(s): 75-10351, 75-14138

Dear Water Right Holder(s):

The Department of Water Resources (Department) acknowledges the receipt of correspondence changing ownership of the above referenced water right(s) to you. The Department has modified its records and has enclosed a computer-generated report for you.

Updating the ownership record for a water right does not reconfirm the validity of the right. When processing a Notice of Change in Water Right Ownership, the Department does not review the history of water use to determine if the right has been forfeited or deliberately abandoned through five years or more of non-use. To read more about water right forfeiture, including how to protect a water right from forfeiture, please see Idaho Code §§ 42-222 and 42-223.

Please note, water right owners are required to report any change of water right ownership and any change of mailing address to the Department within 120 days of the change. Reporting forms are available from any office of the Department, or from the Department's website.

If you have any questions concerning the enclosed information, please contact me at (208) 287-4945.

Sincerely,

A handwritten signature in cursive script that reads "Amanda Veibell".

Amanda Veibell
Technical Records Specialist 1

Enclosure(s)