**State of Idaho**
**Department of Water Resources**

# Permit to Appropriate Water

**No. 92-11097**

**Priority**: September 11, 2019 **Maximum Diversion Rate:** 0.11 CFS

This is to certify that

JUSTIN MURPHY
807 N FORK SANTA CREEK RD
SAINT MARIES, ID 83861-9541

AND / OR

CRISSA MURPHY
807 N FORK SANTA CREEK RD
SAINT MARIES, ID 83861-9541

have applied for a permit to appropriate water from:

**Source :** UNNAMED STREAM **Tributary:** SANTA CREEK

and a permit is APPROVED for development of water as follows:

| Beneficial Use | Period of Use | Rate of Diversion |
|---|---|---|
| IRRIGATION | 04/01 to 10/31 | 0.03 CFS |
| STOCKWATER | 01/01 to 12/31 | 0.02 CFS |
| DOMESTIC | 01/01 to 12/31 | 0.06 CFS |

**Location of Point(s) of Diversion**

UNNAMED STREAM SW¼ NW¼, Sec. 25, Twp 44N, Rge 03W, B.M., BENEWAH County
UNNAMED STREAM SW¼ NW¼, Sec. 25, Twp 44N, Rge 03W, B.M., BENEWAH County

**Place of Use:** IRRIGATION

| Twp | Rng | Sec | NE | | | | NW | | | | SW | | | | SE | | | | | Totals |
|---|---|---|---|---|---|---|---|---|---|---|---|---|---|---|---|---|---|---|---|---|
| | | | NE | NW | SW | SE | NE | NW | SW | SE | NE | NW | SW | SE | NE | NW | SW | SE | No QQ | |
| 44N | 03W | 25 | | | | | | | 1.0 | | | | | | | | | | | 1.0 |

Total Acres: 1.0

**Place of Use:** DOMESTIC and STOCKWATER

| Twp | Rng | Sec | NE | | | | NW | | | | SW | | | | SE | | | | | Totals |
|---|---|---|---|---|---|---|---|---|---|---|---|---|---|---|---|---|---|---|---|---|
| | | | NE | NW | SW | SE | NE | NW | SW | SE | NE | NW | SW | SE | NE | NW | SW | SE | No QQ | |
| 44N | 03W | 25 | | | | | | | X | | | | | | | | | | | |

**Conditions of Approval**

1. Proof of application of water to beneficial use shall be submitted on or before **February 01, 2025.**
2. Subject to all prior water rights.
3. This right does not grant any right-of-way or easement across the land of another.
4. Project construction shall commence within one year from the date of permit issuance and shall proceed diligently to completion unless it can be shown to the satisfaction of the Director of the Department of Water Resources that delays were due to circumstances over which the permit holder had no control.
5. Water shall not be diverted under this right when flows in the St. Maries River are below minimum flow amounts as defined by Right 92-7200. The right holder shall be responsible for monitoring the daily flow of the St. Maries River using real-time data and shall cease diverting water when flows in the St. Maries River are below established minimum flow amounts. Unless otherwise specified by the Director of the Department of Water Resources, data from the U.S. Geological Survey Santa Gauging Station, No. 12414900, may be used for purposes of determining the daily flow amounts.
6. Prior to the diversion and use of water under this approval, the right holder shall comply with all fish screening and/or fish passage requirements of the Idaho Department of Fish and Game.
7. Domestic use is for 2 homes. Irrigation of lawn, garden and landscaping associated with the home is authorized under the irrigation component of this right.

**State of Idaho**
**Department of Water Resources**

# Permit to Appropriate Water

**No. 92-11097**

8. Stockwater use is for 10 head mixed stock.
9. This right when combined with all other rights shall provide no more than 0.03 Cubic Feet per Second (CFS) per acre nor more than 3.0 Acre Feet (AF) Annually per acre at the field headgate for irrigation of the place of use.

This permit is issued pursuant to the provisions of Idaho Code § 42-204.

Signed this 16th day of January, 2020.

Adam Frederick

ADAM FREDERICK
Water Rights Supervisor

**State of Idaho**
**Department of Water Resources**

# Attachment to Permit to Appropriate Water

**92-11097**

This map depicts the IRRIGATION place of use boundary for this water right at the time of this approval and is attached to the approval document solely for illustrative purposes.

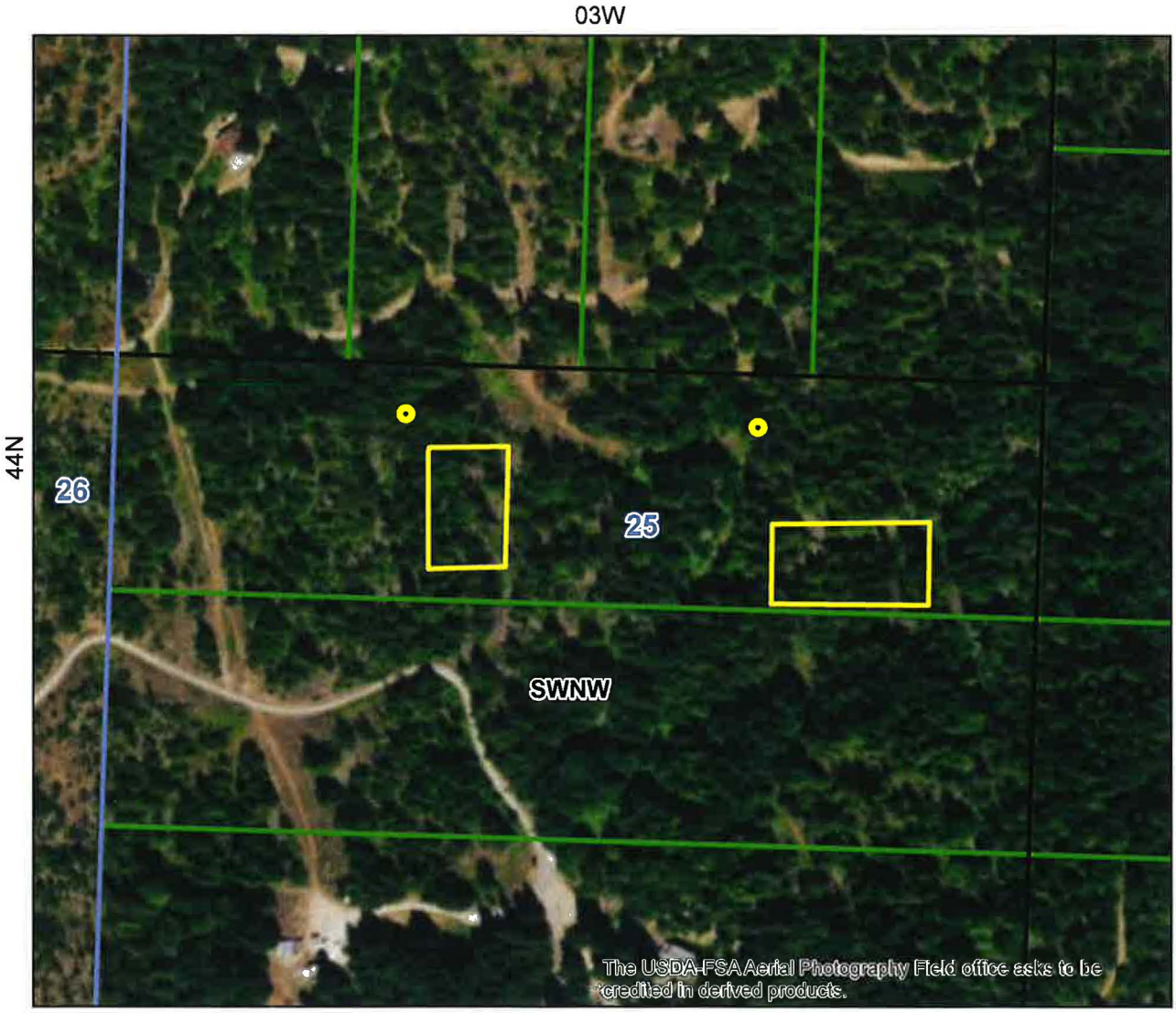


Point of Diversion

Place Of Use Boundary

PLS Sections

Quarter Quarters

Taxlots

0 0.03 0.06 0.12 Miles

Text

N

Tax parcel information provided by Benewah County.

**State of Idaho**
**Department of Water Resources**

# Attachment to Permit to Appropriate Water

**92-11097**

This map depicts the STOCKWATER place of use boundary for this water right at the time of this approval and is attached to the approval document solely for illustrative purposes.

03W

44N

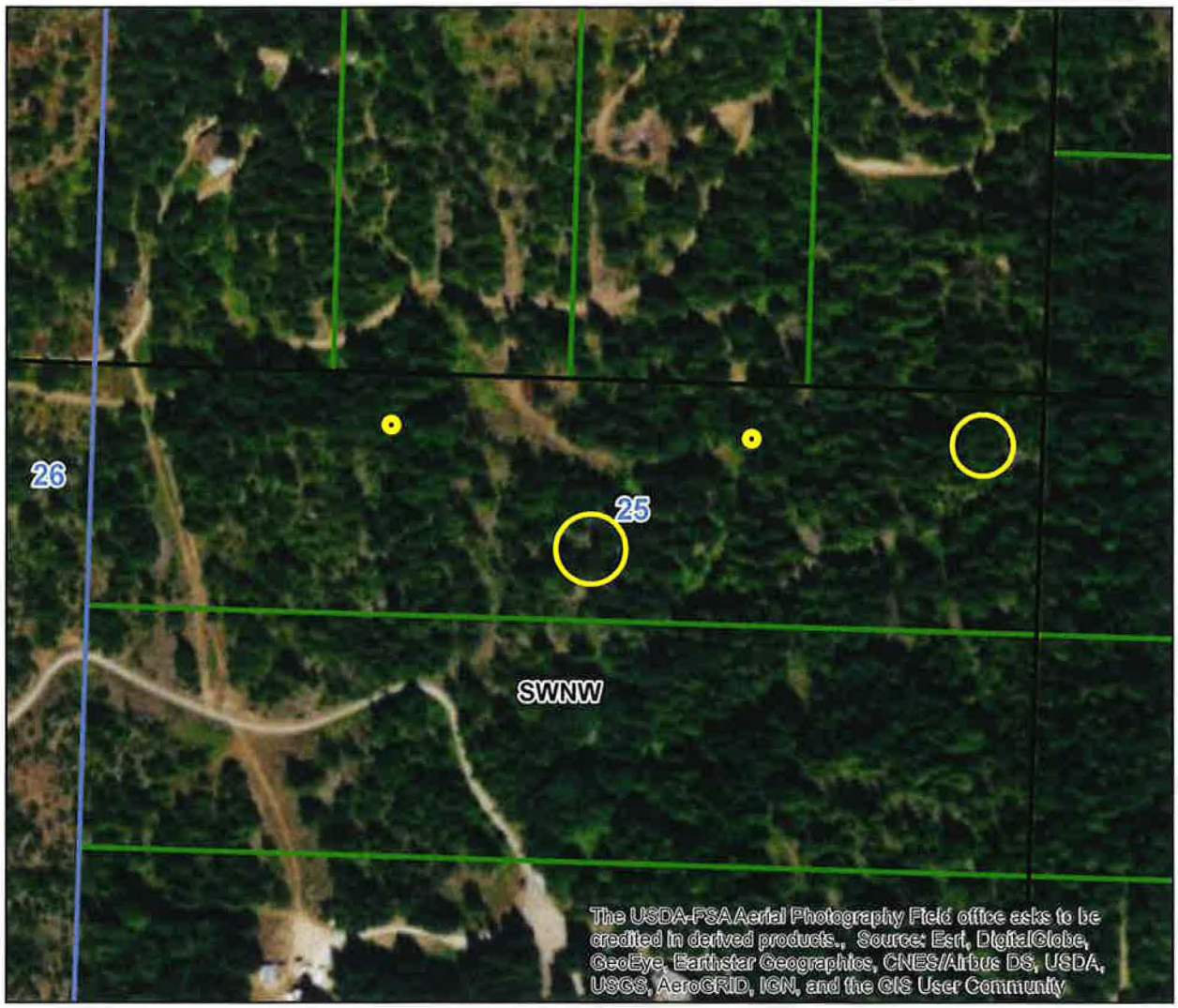


Point of Diversion

Place Of Use Boundary

PLS Sections

Quarter Quarters

Taxlots

0 0.03 0.06 0.12 Miles

N

Tax parcel information provided by Benewah County.

**State of Idaho**
**Department of Water Resources**

# Attachment to Permit to Appropriate Water

**92-11097**

This map depicts the DOMESTIC place of use boundary for this water right at the time of this approval and is attached to the approval document solely for illustrative purposes.

03W

44N

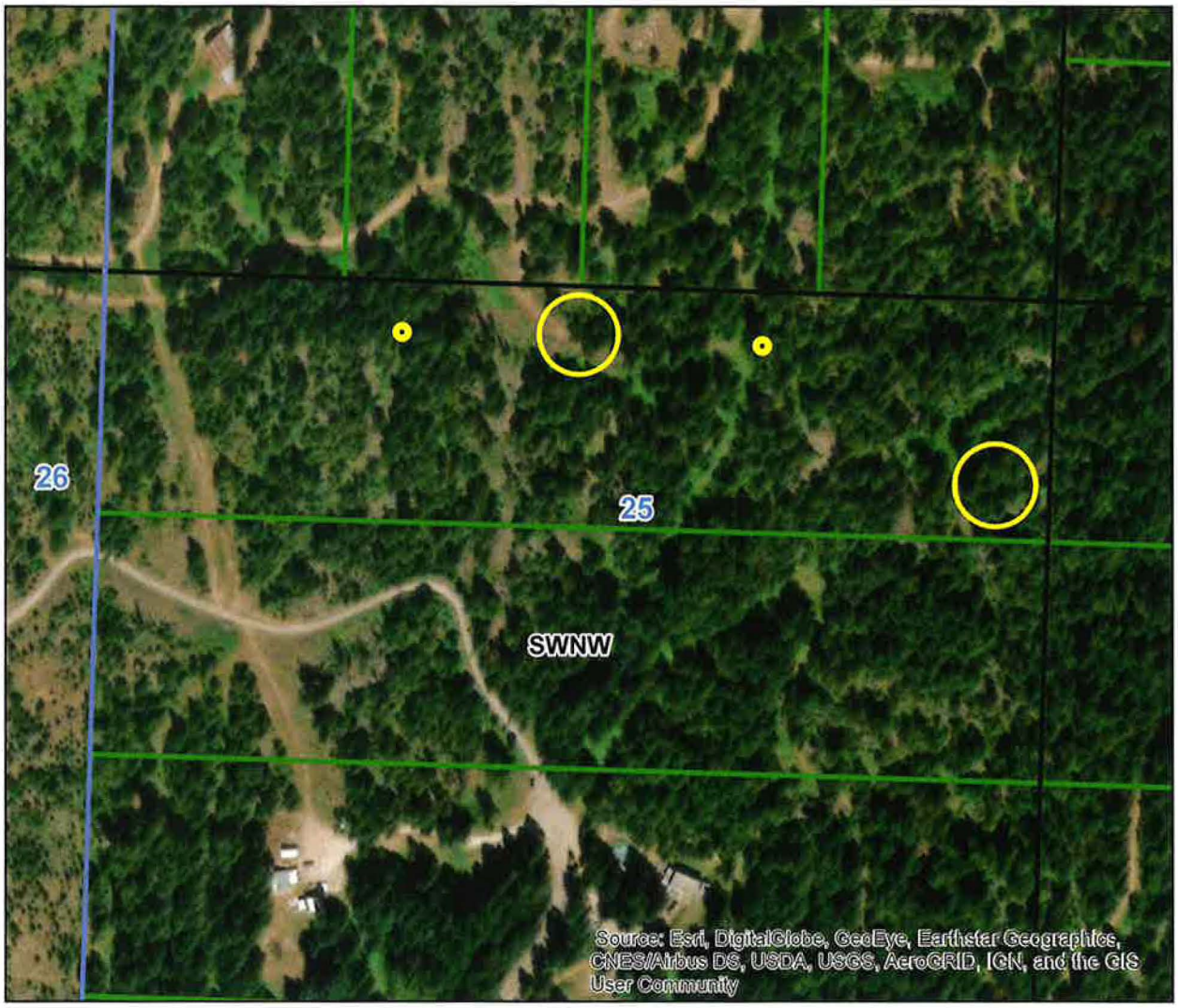


- Point of Diversion
- Place Of Use Boundary
- PLS Sections
- Quarter Quarters
- Taxlots

0 0.03 0.06 0.12 Miles

N

Tax parcel information provided by Benewah County.

State of Idaho
DEPARTMENT OF WATER RESOURCES
Northern Region • 7600 N MINERAL DR STE 100 • COEUR D ALENE, ID 83815-7763
Phone: (208)762-2800 • Fax: (208)769-2819 • Website: www.idwr.idaho.gov

Brad Little
Governor

Gary Spackman
Director

January 16, 2020

JUSTIN MURPHY
CRISSA MURPHY
807 N FORK SANTA CREEK RD
SAINT MARIES ID 83861-9541

RE: Permit No. 92-11097

**Permit Approval Notice**

Dear Permit Holder(s):

The Department of Water Resources ("Department") has issued the enclosed permit authorizing you to establish a new water right. Please be sure to thoroughly review all the conditions of approval listed on your permit. The conditions include requirements that you must accomplish, such as timely submittal of proof of beneficial use or installation of a measuring device, as well as information about how your water use may be administered, such as regulation by a watermaster in a water district. Failure to comply with the conditions of approval may result in your permit lapsing or being canceled.

The permit is a PRELIMINARY ORDER issued pursuant to Rule 730 of the Department's Rules of Procedure (IDAPA 37.01.01.730). It can and will become a final order without further action by the Department unless a party petitions for reconsideration, files exceptions, or requests a hearing as described in the enclosed information sheet.

The final step in the water right process is issuance of a water right license. To receive a water right license, you must first commence the excavation or construction of your diverting works within one year of the date the permit was issued, and you must proceed diligently until the project is complete. In addition, you must divert and use water to the full extent intended and submit a *Statement of Completion for Submitting Proof of Beneficial Use* by the date shown in condition no. 1 of your permit. The Department will send you a *Proof Due Notice* approximately 60 days prior to the date listed in condition no. 1 of your permit.

You may also require approvals from other Department programs, such as Ground Water Protection, Safety of Dams, or Stream Channel Protection, to accomplish your proposed development. Please call or visit any Department office or see the Department's website at idwr.idaho.gov for more information about these programs.

Also, please note that permit holders are required to report any change of ownership and/or mailing address to the Department within 120 days of the change. Failure to report these changes could result in a $100 late filing fee. Forms to assign ownership or update your address are available from any office of the Department or on the Department's website.

If you have any questions concerning the enclosed information, please contact the Northern Region Office at (208) 762-2800.

Sincerely,

Adam Frederick

Adam Frederick
Water Rights Supervisor

Enclosure(s)

## CERTIFICATE OF SERVICE

I hereby certify that on January 16, 2020, I served a true and correct copy of Permit to Appropriate Water No. 92-11097 by U.S. Mail, postage prepaid, to the following:

JUSTIN MURPHY (Current Owner)
807 N FORK SANTA CREEK RD
SAINT MARIES ID 83861-9541

CRISSA MURPHY (Current Owner)
807 N FORK SANTA CREEK RD
SAINT MARIES ID 83861-9541

Tammy Alleman
Administrative Assistant 1

# EXPLANATORY INFORMATION TO ACCOMPANY A PRELIMINARY ORDER

(To be used in connection with actions when a hearing was **not** held)

(Required by Rule of Procedure 730.02)

The accompanying order or approved document is a "**Preliminary Order**" issued by the department pursuant to section 67-5243, Idaho Code. **It can and will become a final order without further action of the Department of Water Resources ("department") unless a party petitions for reconsideration, files an exception and brief, or requests a hearing as further described below:**

## PETITION FOR RECONSIDERATION

Any party may file a petition for reconsideration of a preliminary order with the department within fourteen (14) days of the service date of this order. **Note: the petition must be received by the department within this fourteen (14) day period.** The department will act on a petition for reconsideration within twenty-one (21) days of its receipt, or the petition will be considered denied by operation of law. See Section 67-5243(3) Idaho Code.

## EXCEPTIONS AND BRIEFS

Within fourteen (14) days after: (a) the service date of a preliminary order, (b) the service date of a denial of a petition for reconsideration from this preliminary order, or (c) the failure within twenty-one (21) days to grant or deny a petition for reconsideration from this preliminary order, any party may in writing support or take exceptions to any part of a preliminary order and may file briefs in support of the party's position on any issue in the proceeding with the Director. Otherwise, this preliminary order will become a final order of the agency.

## REQUEST FOR HEARING

Unless a right to a hearing before the Department or the Water Resource Board is otherwise provided by statute, any person aggrieved by any final decision, determination, order or action of the Director of the Department and who has not previously been afforded an opportunity for a hearing on the matter may request a hearing pursuant to section 42-1701A(3), Idaho Code. A written petition contesting the action of the Director and requesting a hearing shall be filed within fifteen (15) days after receipt of the denial or conditional approval.

## ORAL ARGUMENT

If the Director grants a petition to review the preliminary order, the Director shall allow all parties an opportunity to file briefs in support of or taking exceptions to the preliminary order and may schedule oral argument in the matter before issuing a final order. If oral arguments are to be heard, the Director will within a reasonable time period notify each party of the place, date and hour for the argument of the case. Unless the Director orders otherwise, all oral arguments will be heard in Boise, Idaho.

## CERTIFICATE OF SERVICE

All exceptions, briefs, requests for oral argument and any other matters filed with the Director in connection with the preliminary order shall be served on all other parties to the proceedings in accordance with IDAPA Rules 37.01.01302 and 37.01.01303 (Rules of Procedure 302 and 303).

## FINAL ORDER

The Director will issue a final order within fifty-six (56) days of receipt of the written briefs, oral argument or response to briefs, whichever is later, unless waived by the parties or for good cause shown. The Director may remand the matter for further evidentiary hearings if further factual development of the record is necessary before issuing a final order. The department will serve a copy of the final order on all parties of record.

Section 67-5246(5), Idaho Code, provides as follows:

> Unless a different date is stated in a final order, the order is effective fourteen (14) days after its service date if a party has not filed a petition for reconsideration. If a party has filed a petition for reconsideration with the agency head, the final order becomes effective when:
>
> (a) The petition for reconsideration is disposed of; or
> (b) The petition is deemed denied because the agency head did not dispose of the petition within twenty-one (21) days.

## APPEAL OF FINAL ORDER TO DISTRICT COURT

Pursuant to sections 67-5270 and 67-5272, Idaho Code, if this preliminary order becomes final, any party aggrieved by the final order or orders previously issued in this case may appeal the final order and all previously issued orders in this case to district court by filing a petition in the district court of the county in which:

i. A hearing was held,
ii. The final agency action was taken,
iii. The party seeking review of the order resides, or
iv. The real property or personal property that was the subject of the agency action is located.

The appeal must be filed within twenty-eight (28) days of this preliminary order becoming final. See section 67-5273, Idaho Code. The filing of an appeal to district court does not itself stay the effectiveness or enforcement of the order under appeal.

RECEIVED
OCT 15 2019
DEPARTMENT OF
WATER RESOURCES

Affidavit of Publication

STATE OF IDAHO
County of Benewah, ss.

Cynthia Ann Hammes, being first duly sworn on oath, deposes and says that she is vice president of The Corporation, owner of the St. Maries Gazette Record, a weekly newspaper printed and published at St. Maries, Benewah County, State of Idaho; the St. Maries Gazette Record is a newspaper having general circulation in Benewah County, State of Idaho, and has been continuously and uninterruptedly published in Benewah County, State of Idaho, during a period of more than seventy-eight consecutive weeks prior to the first publication of notice of advertisement herein.

That the notice, of which the one hereto attached is a true copy, was published in said newspaper for a period of ...2... issues, the first publication being on the ...2... day of OCTOBER, 20.19... and the last on the ...9..., day of OCTOBER, 20.19...

That said newspaper was regularly distributed to its subscribers during the time of the same period; that said notice was published in the regular and entire issue of said paper.

Dated this ...9... day of OCTOBER, 20.19

Cynthia Ann Hammes

STATE OF IDAHO )
COUNTY OF BENEWAH )

On this 9 day of OCTOBER, in the year of 2019 before me, a Notary Public, personally appeared Cynthia Ann Hammes, known or identified to me to be the person whose name subscribed to within instrument, and being by me first duly sworn, declared that the statements therein are true, and acknowledged to me that she executed the same.

Daniel A. Hammes

Notary Public for Idaho
Residing at St. Maries, Idaho
My commission expires:
07.23.25

DANIEL A. HAMMES
NOTARY
PUBLIC
Comm No. 36589
STATE OF IDAHO

**NOTICE OF APPLICATION**

The following application(s) have been filed to appropriate the public waters of the State of Idaho:

91-8039
JACK MC CALMANT
RAMONA MC CALMANT
38576 FITNESS LN E
DAVENPORT, WA 99122-8564
Point of Diversion L8(NENE) S6 T46N R02W
BENEWAH County
Source GROUND WATER
Use: DOMESTIC
01/01 to 12/31 0.04 CFS
Use: STOCKWATER
01/01 to 12/31 0.02 CFS
Date Filed: 9/12/2019
Place Of Use: DOMESTIC T46N R02W S6 L8(NENE)
Place Of Use: STOCKWATER T46N R02W S6 L8(NENE)

91-8040
DEBORAH L SUSEDIK
FRANK I SUSEDIK
PO BOX 1244
HAYDEN, ID 83835-1244
Point of Diversion L6(NENW) S6 T46N R02W
BENEWAH County
Source GROUND WATER
Use: DOMESTIC
01/01 to 12/31 0.04 CFS
Total Diversion: 0.04 CFS
Date Filed: 9/23/2019
Place Of Use: DOMESTIC T46N R02W S6 L6(NENW)

92-11097
JUSTIN MURPHY
CRISSA MURPHY
807 N FORK SANTA CREEK RD
SAINT MARIES, ID 83861-9541
Point of Diversion SWNW S25 T44N R03W
BENEWAH County
Source UNNAMED STREAM
Tributary SANTA CREEK
Point of Diversion SWNW S25 T44N R03W
BENEWAH County
Source UNNAMED STREAM
Tributary SANTA CREEK
Use: DOMESTIC
01/01 to 12/31 0.06 CFS
Use: IRRIGATION
04/01 to 10/31 0.03 CFS
Use: STOCKWATER
01/01 to 12/31 0.02 CFS
Total Diversion: 0.11 CFS
Date Filed: 9/11/2019
Place Of Use: IRRIGATION T44N R03W S25 SWNW
Place Of Use: STOCKWATER T44N R03W S25 SWNW
Place Of Use: DOMESTIC T44N R03W S25 SWNW
Total Acres: 1

Permits will be subject to all prior water rights. For additional information concerning the property location, contact Northern Region office at (208) 762-2800. Protests may be submitted based on the criteria of Idaho Code § 42-203A. Any protest against the approval of this application must be filed with the Director, Dept. of Water Resources, Northern Region, 7600 N MINERAL DR STE 100, COEUR D ALENE ID 83815-7763 together with a protest fee of

$25.00 for each application on or before 10/21/2019. The protestant must also send a copy of the protest to the applicant.
GARY SPACKMAN, Director
415 – Oct. 2-9