

1/27/2020

Current Owner JENNIE SHIPLEY
21459 CHICAGO ST
CALDWELL, ID 83607

Status: Active

Tributary

GROUND WATER	L9(NWSW)	Sec. 15, Twp 04N, Rge 03W,	CANYON County
GROUND WATER	L9(NWSW)	Sec. 15, Twp 04N, Rge 03W,	CANYON County

POU Total Acres: 4.7

1. C18 This partial decree is subject to such general provisions necessary for the definition of the rights or for the efficient administration of the water rights as may be ultimately determined by the Court at a point in time no later than the entry of a final unified decree. Section 42-1412(6), Idaho Code.
2. S39 The use of water for irrigation under this right may begin as early as March 1, provided other elements of the right are not exceeded. The use of water before March 15 under this remark is subordinate to all water rights having no subordinated early irrigation use

IDAHO DEPARTMENT OF WATER RESOURCES
Water Right 63-9302

1/27/2020

- and a priority date earlier than the date a partial decree is entered for this right.
- | | | |
|----|-----|---|
| 3. | X01 | Domestic use is for 2 homes. |
| 4. | F02 | 2 points of diversion located in T04N, R03W, S15, NWSW, L9. |

Comments:

- | | | | |
|----|---------|-----------|------------|
| 1. | jshurte | 3/18/2009 | Rec change |
|----|---------|-----------|------------|
- Per request by SM Booth and review I removed the condition concerning this right in combination with Right No. 63-3006. No claim filed on 63-3006 plus in the field exam for 63-9302 it states that 63-3006 cannot be used on the 8 acres under 63-9302 due to a road blockage. So, there is no overlap.
- | | | | |
|----|----------|-----------|-----|
| 2. | mciscell | 4/25/2012 | POD |
|----|----------|-----------|-----|
- PODID 674932 correlated from SpatialDataID 374112 to SpatialDataID 441141
- | | | | |
|----|----------|-----------|-----|
| 3. | jhersley | 1/27/2020 | POU |
|----|----------|-----------|-----|
- Updated Shape
- | | | | |
|----|----------|-----------|-------------|
| 4. | jhersley | 1/27/2020 | Split Right |
|----|----------|-----------|-------------|
- Split into 63-9302 and 63-34853 due to change in ownership.

Dates and Other Information

Decreed Date: 4/3/2009
Civil Case Number: 39576
Judicial District: FIFTH
State or Federal: S
Water District Number: NWD
Mitigation Plan: False

Combined Use Limits

N/A

SubCase:

N/A

Water Supply Bank:






N/A

State of Idaho
Department of Water Resources
Water Right License

63-9302

After Split



-  Point of Diversion
-  Place Of Use Boundary
-  Townships
-  PLS Sections
-  Quarter Quarters

0 0.035 0.07 0.14 Miles



Before Split

<u>Owner Type</u>	<u>Name and Address</u>
Current Owner	WILLIAM M SHIPLEY 21459 CHICAGO ST CALDWELL, ID 83607

Status: Active

Tributary

GROUND WATER	L9(NWSW)	Sec. 15, Twp 04N, Rge 03W,	CANYON County
GROUND WATER	L9(NWSW)	Sec. 15, Twp 04N, Rge 03W,	CANYON County

POU Total Acres: 8.0

1.	C18	This partial decree is subject to such general provisions necessary for the definition of the rights or for the efficient administration of the water rights as may be ultimately determined by the Court at a point in time no later than the entry of a final unified decree. Section 42-1412(6), Idaho Code.
2.	S39	The use of water for irrigation under this right may begin as early as March 1, provided other elements of the right are not exceeded. The use of water before March 15 under this remark is subordinate to all water rights having no subordinated early irrigation use

IDAHO DEPARTMENT OF WATER RESOURCES
Water Right 63-9302

1/27/2020

- and a priority date earlier than the date a partial decree is entered for this right.
3. X01 Domestic use is for 2 homes.
 4. PARCEL NO: R3493000000.
 5. F02 2 points of diversion located in T04N, R03W, S15, NWSW, L9.

Comments:

1. jshurte 3/18/2009 Rec change
Per request by SM Booth and review I removed the condition concerning this right in combination with Right No. 63-3006. No claim filed on 63-3006 plus in the field exam for 63-9302 it states that 63-3006 cannot be used on the 8 acres under 63-9302 due to a road blockage. So, there is no overlap.
2. mciscell 4/25/2012 POD
PODID 674932 correlated from SpatialDataID 374112 to SpatialDataID 441141

Dates and Other Information

Decreed Date: 4/3/2009
Civil Case Number: 39576
Judicial District: FIFTH
State or Federal: S
Water District Number: TBD
Mitigation Plan: False

Combined Use Limits

N/A

SubCase:

N/A

Water Supply Bank:

N/A

State of Idaho
Department of Water Resources
Water Right License






63-9302

Before Split

03W

04N



-  Point of Diversion
-  Place Of Use Boundary
-  Townships
-  PLS Sections
-  Quarter Quarters

0 0.035 0.07 0.14 Miles

