

JAN 24 2020

Department of Water Resources
Eastern Region

STATE OF IDAHO
DEPARTMENT OF WATER RESOURCES

Notice of Abandonment of Water Right

Print Name of Water Right Owner(s): Diane B. Moyer

Mailing Address: 5347 So. Marsh Creek Road

McCammon, ID 83250

Phone: 208-254-3680

Note: If you are not listed as the current owner of the water right in the Idaho Department of Water Resources' records, you must include evidence of ownership of the water right (or portion of the water right) with this form. Evidence may include a warranty deed, quitclaim deed, court decree, contract of sale, etc.

I am the current owner of X all, or ____ part of, the water right described in the Idaho Department of Water Resources' records as Water Right No. 29-592 _____.

I hereby abandon ____ all, or X part of the water right designated above. This abandonment is intentional and voluntary. I recognize that this abandonment permanently eliminates the right to divert and use water under the water right designated above.

If this abandonment applies to a portion of the water right, please indicate which part is abandoned by describing the diversion rate, annual diversion volume or storage volume, and place of use (include acres if the use is irrigation) and by attaching a detailed map identifying the specific locations.

This spring is used for domestic use for 2 homes (for address listed above and 5394 S. Marsh

Creek Road, McCammon, ID 83250). So please retain the Domestic Purpose at 0.06 CFS. Attached maps reduce watering area to 4 acres (from 7). Blue area should be removed from water right. Call if questions.

Diane B. Moyer

Signature of Water Right Owner(s) or Authorized Representative

Date 01/23/20

Diane B. Moyer, Owner

Print Name and Title of Authorized Representative

(Complete if applicable and include your authority to act on behalf of the water right owner)

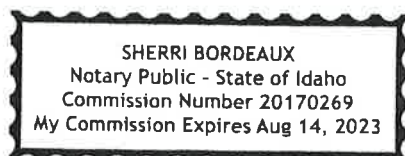
State of Idaho)
) ss
County of Barnett)

On this 23 day of January, 2020, the signer(s) of the above instrument appeared before me and duly acknowledged to me that he/she executed the same.

Shemi Bordeau
Notary Public

My commission expires: 8.14.2023

SEAL



IN THE DISTRICT COURT OF THE FIFTH JUDICIAL DISTRICT OF THE
STATE OF IDAHO, IN AND FOR THE COUNTY OF TWIN FALLS

In Re SRBA

Case No. 39576

PARTIAL DECREE PURSUANT TO
I.R.C.P. 54(b) FOR

Water Right 29-00592

NAME AND ADDRESS: VELMA BULLOCK
5394 S MARSH CREEK RD
MC CAMMON, ID 83250

Saxton Spring

SOURCE: SPRING TRIBUTARY: MARSH CREEK

QUANTITY: 0.20 CFS

PRIORITY DATE: 06/01/1900

POINT OF DIVERSION: T08S R36E S34 NENWSW Within Bannock County

PURPOSE AND

PERIOD OF USE:	PURPOSE OF USE	PERIOD OF USE	QUANTITY
	Irrigation	04-01 TO 10-31	0.14 CFS
	Domestic	01-01 TO 12-31	0.06 CFS

PLACE OF USE: Irrigation Within Bannock County
T08S R36E S34 SENW 7.0
7.0 Acres Total

Domestic Within Bannock County
T08S R36E S34 SENW

OTHER PROVISIONS NECESSARY FOR DEFINITION OR ADMINISTRATION OF THIS WATER RIGHT:

THIS PARTIAL DECREE IS SUBJECT TO SUCH GENERAL PROVISIONS
NECESSARY FOR THE DEFINITION OF THE RIGHTS OR FOR THE EFFICIENT
ADMINISTRATION OF THE WATER RIGHTS AS MAY BE ULTIMATELY
DETERMINED BY THE COURT AT A POINT IN TIME NO LATER THAN THE
ENTRY OF A FINAL UNIFIED DECREE. I.C. SECTION 42-1412(6).

RULE 54(b) CERTIFICATE

With respect to the issues determined by the above judgment or order, it is hereby CERTIFIED, in accordance with Rule 54(b), I.R.C.P., that the court has determined that there is no just reason for delay of the entry of a final judgment and that the court has and does hereby direct that the above judgment or order shall be a final judgment upon which execution may issue and an appeal may be taken as provided by the Idaho Appellate Rules.

John M. Melanson
John M. Melanson
Presiding Judge of the
Snake River Basin Adjudication

QUITCLAIM DEED

FOR VALUE RECEIVED

Velma Christina Bullock Family Living Trust

do hereby convey, release, remise and forever quit claim unto

Diane B. Moyer

the following described premises, to-wit:

To Diane Moyer:

The SE1/4 of the NW1/4 and the southerly one-half (1/2) of the NE1/4 of the NW1/4 Section 34, Township 8 South, Range 36, EBM, lying easterly of the center line of Marsh Creek Road;

Together with appurtenances.

OFFICIAL RECORD BK# *924*
BANNOCK COUNTY IDAHO

RECORDED AT REC. DIST. OF
FEE *3* DEPUTY *mw*

Diane B. Moyer

200921653

2009 OCT -8 P 2 42

together with their appurtenances.

Dated: *October 8, 2009*

Diane B. Moyer
Trustee

L. L. Mar Bullock
Trustee

STATE OF IDAHO, COUNTY OF *Bannock*

On this *8th* day of *October*, 19*2009*
before me, a notary public in and for said State, personally appeared

Diane B. Moyer, Trustee
and *L. L. Mar Bullock Trustee*

known to me to be the person Public whose names are
subscribed to the within instrument, and acknowledged to
me that *they* executed the same

Anita Hyman
Notary Public

Residing at *Pocatello*, Idaho
Comm. Expires *June 5, 2015*

STATE OF IDAHO, COUNTY OF

I hereby certify that this instrument was filed for record at the request of

at _____ minutes past o'clock m.,
this _____ day of _____,
19____, in my office, and duly recorded in Book
of Deeds at page _____

Ex-Officio Recorder

By _____ Deputy.

Fees \$
Mail to:

INSTRUMENT No.

ArcGIS Web Map



1/10/2020, 11:08:18 AM

POU - Water Rights



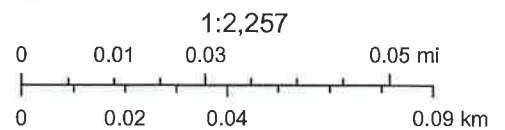
All Other POU (non-provider)



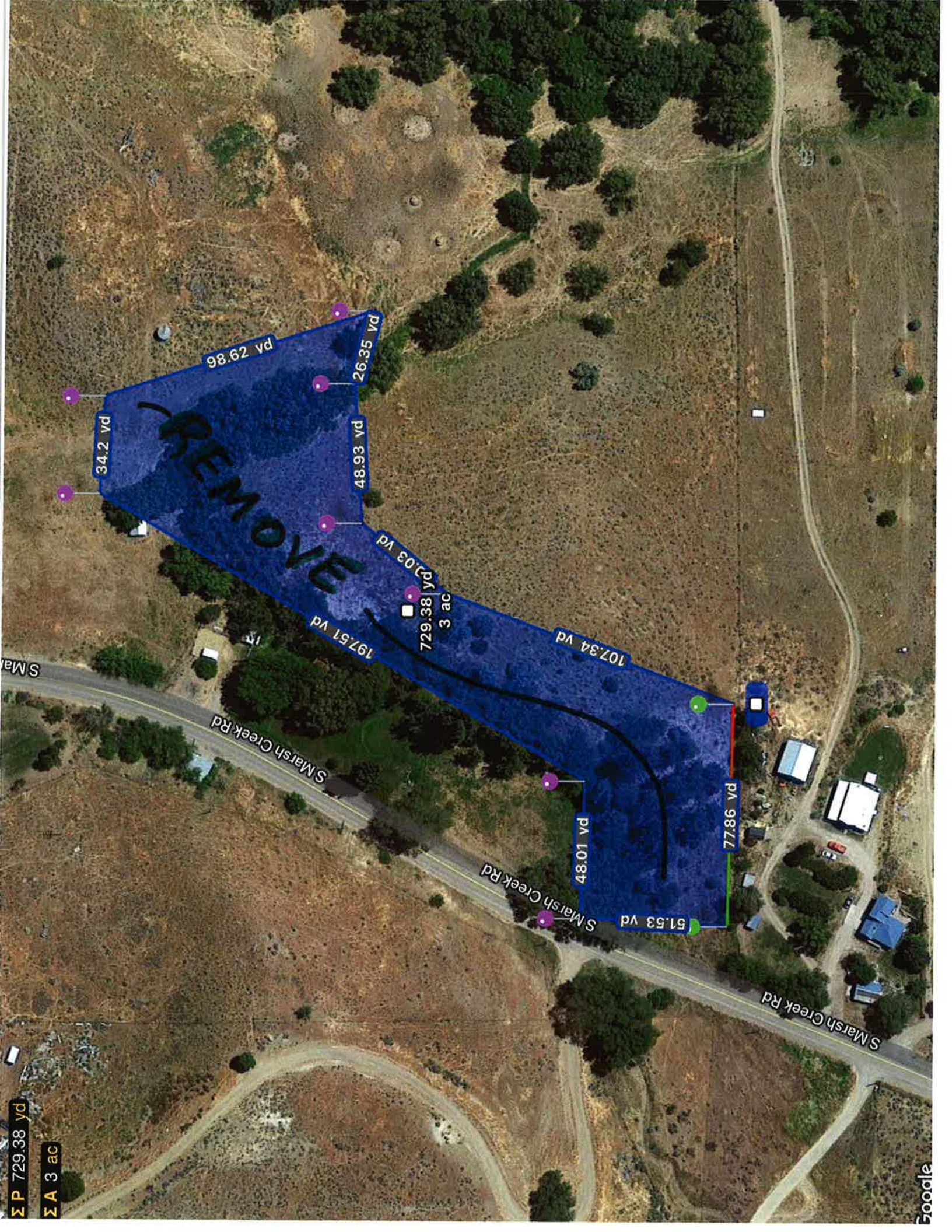
Irrigation Providers and Municipal Service Areas



POD - Water Rights



Esri, HERE, Garmin, (c) OpenStreetMap contributors, Esri, HERE, Garmin, (c) OpenStreetMap contributors, and the GIS user community, Source: Esri, DigitalGlobe, GeoEye, Earthstar Geographics, CNES/Airbus DS, USDA, USGS, AeroGRID, IGN, and the GIS User Community



Σ P 729.38 vd
Σ A 3 ac



State of Idaho

DEPARTMENT OF WATER RESOURCES

Eastern Region • 900 N Skyline Drive, Suite A • Idaho Falls ID 83402-1718

Phone: (208) 525-7161 • Fax: (208) 525-7177

Website: idwr.idaho.gov • Email: easterninfo@idwr.idaho.gov

BRAD LITTLE
Governor

GARY SPACKMAN
Director

January 24, 2020

DIANE MOYER
5347 S MARSH CREEK RD
MCCAMMON ID 83250

Dear Ms. Moyer,

Today we received and processed your notice of partial abandonment of 3 acres under water right 29-592. Attached is a copy of the updated water right report and a map showing the 4 remaining acres.

Please feel free to contact me at (208)525-7161 if you have any questions or concerns.

Respectfully,

A handwritten signature in black ink, appearing to read 'Michael Holliday', is written over a horizontal line.

Michael Holliday
Water Rights Supervisor

IDAHO DEPARTMENT OF WATER RESOURCES
Proof Report

1/24/2020

Water Right 29-592

Owner Type **Name and Address**
Current Owner DIANE MOYER
5347 S MARSH CREEK RD
MCCAMMON, ID 83250
(208) 254-3680

Priority Date: 6/1/1900

Basis: Decreed

Status: Active

Source
SPRING

Tributary
MARSH CREEK

<u>Beneficial Use</u>	<u>From</u>	<u>To</u>	<u>Diversion Rate</u>	<u>Volume</u>
IRRIGATION	04/01	10/31	0.120 CFS	
DOMESTIC	01/01	12/31	0.060 CFS	
	<u>Total Diversion</u>		0.180 CFS	

Source and Point(s) of Diversion

SPRING NENWSW Sec. 34, Twp 08S, Rge 36E, BANNOCK County

Place Of Use

IRRIGATION within BANNOCK County

T08S R36E S34 SENW 4.0
POU Total Acres: 4.0

DOMESTIC within BANNOCK County

T08S R36E S34 SENW

Conditions of Approval:

1. C18 THIS PARTIAL DECREE IS SUBJECT TO SUCH GENERAL PROVISIONS NECESSARY FOR THE DEFINITION OF THE RIGHTS OR FOR THE EFFICIENT ADMINISTRATION OF THE WATER RIGHTS AS MAY BE ULTIMATELY DETERMINED BY THE COURT AT A POINT IN TIME NO LATER THAN THE ENTRY OF A FINAL UNIFIED DECREE. SECTION 42-1412(6), IDAHO CODE.
2. C04 RIGHT INCLUDES ACCOMPLISHED CHANGE IN PURPOSE OF USE PURSUANT TO SECTION 42-1425, IDAHO CODE.
3. C10 RIGHT INCLUDES ACCOMPLISHED CHANGE IN SEASON OF USE PURSUANT TO SECTION 42-1425, IDAHO CODE.
4. B01 SOURCE IS ALSO KNOWN AS SAXTON SPRING.

Dates and Other Information

Decreed Date: 3/22/2004

Civil Case Number: 39576

Judicial District: FIFTH

State or Federal: S

Water District Number: 29H