

IDAHO DEPARTMENT OF WATER RESOURCES
Proof Report

1/29/2020

Water Right 2-10528

After Split

Owner Type **Name and Address**
Current Owner DIAMOND B DAIRY LP
4500 E BURGUNDY CT
NAMPA, ID 83686-5080
(928) 580-5161

Priority Date: 7/1/1953

Basis: Decreed

Status: Active

Source
SNAKE RIVER

Tributary
COLUMBIA RIVER

<u>Beneficial Use</u>	<u>From</u>	<u>To</u>	<u>Diversion Rate</u>	<u>Volume</u>
IRRIGATION	04/01	10/31	1.530 CFS	
	<u>Total Diversion</u>		1.530 CFS	

Source and Point(s) of Diversion

SNAKE RIVER	L5(SENW)	Sec. 8, Twp 01N, Rge 03W, CANYON County
SNAKE RIVER	L6(NWSE)	Sec. 8, Twp 01N, Rge 03W, CANYON County

Place Of Use

IRRIGATION within CANYON County

			NE				NW				SW				SE				Totals
Twp	Rng	Sec	NE	NW	SW	SE	NE	NW	SW	SE	NE	NW	SW	SE	NE	NW	SW	SE	
01N	03W	8			31.0	12.0	23.0			25.0					18.7	22.0			131.7
										L5						L6			

POU Total Acres: 131.7

Conditions of Approval:

1. R65 This right when combined with all other rights shall provide no more than 0.02 cfs per acre nor more than 4.5 afa per acre at the field headgate for irrigation of the place of use.
2. X35 Rights 2-10266, 2-10268, 2-10528, 2-10539, and 2-10529 when combined shall not exceed a total diversion rate of 3.14 cfs.
3. X55 The right holder shall cease irrigation of 14.8 acres previously authorized under this right, and consolidate use of water on the remaining 131.7 acres.
4. 205 The approval of this transfer redefines all of the elements of this water right, and the new use of water authorized by this approval shall constitute the full extent of the right.
5. W59 Use of this right is combined with water from Wilder Irrigation District.
6. X61 The period of use for the irrigation described in this approval may be extended to a beginning date of 3/1 and an ending date of 11/15 provided that beneficial use of the water can be shown and other elements of the right are not exceeded. The use of water before 3/1 and after 11/15 is subordinate to all water rights having no subordinated early or late irrigation use and a priority date earlier than 6/15/2009.
7. T07 The right holder shall accomplish the change authorized by this transfer within one year

IDAHO DEPARTMENT OF WATER RESOURCES
Proof Report

1/29/2020

- of the date of this approval.
8. T08 Failure of the right holder to comply with the conditions of this transfer is cause for the Director to rescind approval of the transfer.
9. T19 Pursuant to Section 42-1412(6), Idaho Code, this water right is subject to such general provisions necessary for the definition of the rights or for the efficient administration of water rights as determined by the Snake River Basin Adjudication court in the final unified decree entered 08/26/2014.

Comments:

- | | | | |
|--|----------|------------|-------------------|
| 1. | bserrano | 6/3/2016 | SPLIT |
| WR No 2-10266 was split into 2-10266 and 2-10528 by way of ownership change. | | | |
| 2. | bserrano | 6/3/2016 | POU |
| Updated Shape | | | |
| 3. | rsommer | 10/13/2016 | POD |
| Updated Shape | | | |
| 4. | rsommer | 10/18/2016 | Updated Shape |
| Updated POD Shape | | | |
| 5. | rsommer | 12/8/2016 | Updated Shape |
| Updated POU Shape | | | |
| 6. | rneely | 3/29/2017 | Transferred Right |
| This is now an approved transfer. Transfer Number = 80023 | | | |
| 7. | nmler | 5/29/2018 | POU |
| Updated Shape | | | |
| 8. | nmler | 7/10/2018 | POU |
| Updated Shape | | | |
| 9. | djudd | 1/9/2020 | Split Right |
| Split into 2-10581. | | | |
| 10. | djudd | 1/29/2020 | POU |
| Updated Shape | | | |
| 11. | djudd | 1/29/2020 | Split Right |
| Split into 2-10528 & 2-10581 due to change in ownership. | | | |

Dates and Other Information

Decreed Date: 6/15/2009

State or Federal: S

Water District Number: NWD

Generic Max Rate Per Acre: 0.020

Mitigation Plan: False

IDAHO DEPARTMENT OF WATER RESOURCES
Proof Report

1/29/2020

Combined Use Limits

Rate

3.140

Volume

2-10266 ,2-10268 ,2-10528 ,2-10529 ,2-10539

Acres

SubCase:

N/A

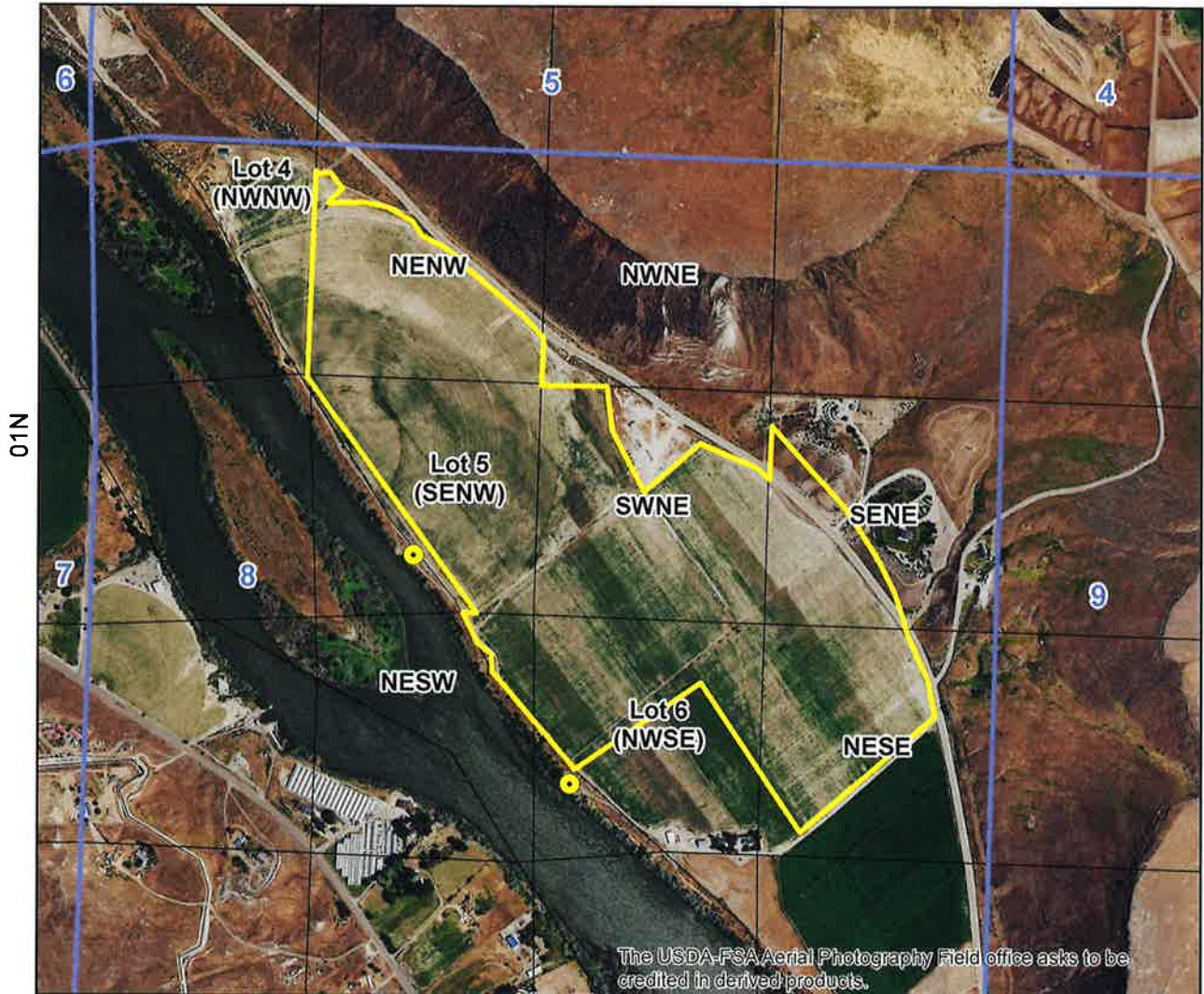
Water Supply Bank:

N/A

State of Idaho
Department of Water Resources
Water Right License
2-10528

after Split

03W



● Point of Diversion

□ Place Of Use Boundary

□ Townships

□ PLS Sections

□ Quarter Quarters

0 0.125 0.25 0.5 Miles



IDAHO DEPARTMENT OF WATER RESOURCES

1/9/2020

Proof Report

Water Right 2-10528

Before Split

Owner Type **Name and Address**
 Current Owner DIAMOND B DAIRY LP
 4500 E BURGUNDY CT
 NAMPA, ID 83686-5080
 (928) 580-5161

Priority Date: 7/1/1953**Basis:** Decreed**Status:** Active

Source
 SNAKE RIVER

Tributary
 COLUMBIA RIVER

Beneficial Use	From	To	Diversion Rate	Volume
IRRIGATION	04/01	10/31	1.660 CFS	
	Total Diversion		1.660 CFS	

Source and Point(s) of Diversion

SNAKE RIVER	L5(SENW)	Sec. 8, Twp 01N, Rge 03W, CANYON County
SNAKE RIVER	L6(NWSE)	Sec. 8, Twp 01N, Rge 03W, CANYON County

Place Of Use

IRRIGATION within CANYON County

			NE				NW				SW				SE				Totals
Twp	Rng	Sec	NE	NW	SW	SE	NE	NW	SW	SE	NE	NW	SW	SE	NE	NW	SW	SE	
01N	03W	8			31.0	12.0	23.0			25.0					29.7	22.0			142.7
										L5						L6			

POU Total Acres: 142.7

Conditions of Approval:

1. R65 This right when combined with all other rights shall provide no more than 0.02 cfs per acre nor more than 4.5 afa per acre at the field headgate for irrigation of the place of use.
2. X35 Rights 2-10266, 2-10268, 2-10528, 2-10539, and 2-10529 when combined shall not exceed a total diversion rate of 3.266 cfs.
3. X55 The right holder shall cease irrigation of 16 acres previously authorized under this right, and consolidate use of water on the remaining 142.7 acres.
4. 205 The approval of this transfer redefines all of the elements of this water right, and the new use of water authorized by this approval shall constitute the full extent of the right.
5. W59 Use of this right is combined with water from Wilder Irrigation District.
6. X61 The period of use for the irrigation described in this approval may be extended to a beginning date of 3/1 and an ending date of 11/15 provided that beneficial use of the water can be shown and other elements of the right are not exceeded. The use of water before 3/1 and after 11/15 is subordinate to all water rights having no subordinated early or late irrigation use and a priority date earlier than 6/15/2009.
7. T07 The right holder shall accomplish the change authorized by this transfer within one year

IDAHO DEPARTMENT OF WATER RESOURCES
Proof Report

1/9/2020

- of the date of this approval.
8. T08 Failure of the right holder to comply with the conditions of this transfer is cause for the Director to rescind approval of the transfer.
 9. T19 Pursuant to Section 42-1412(6), Idaho Code, this water right is subject to such general provisions necessary for the definition of the rights or for the efficient administration of water rights as determined by the Snake River Basin Adjudication court in the final unified decree entered 08/26/2014.

Comments:

1. bserrano 6/3/2016 SPLIT
WR No 2-10266 was split into 2-10266 and 2-10528 by way of ownership change.
2. bserrano 6/3/2016 POU
Updated Shape
3. rsommer 10/13/2016 POD
Updated Shape
4. rsommer 10/18/2016 Updated Shape
Updated POD Shape
5. rsommer 12/8/2016 Updated Shape
Updated POU Shape
6. rneely 3/29/2017 Transferred Right
This is now an approved transfer. Transfer Number = 80023
7. nmiller 5/29/2018 POU
Updated Shape
8. nmiller 7/10/2018 POU
Updated Shape

Dates and Other Information

Decreed Date: 6/15/2009
State or Federal: S
Water District Number: NWD
Generic Max Rate Per Acre: 0.020
Mitigation Plan: False

Combined Use Limits

<u>Rate</u>	<u>Volume</u>	<u>Acres</u>
2.180		
2-10265 ,2-10266 ,2-10211 ,2-10233 ,2-10528 ,2-10539		
<u>Rate</u>	<u>Volume</u>	<u>Acres</u>
3.270		
2-10266 ,2-10268 ,2-10528 ,2-10529 ,2-10539		

IDAHO DEPARTMENT OF WATER RESOURCES
Proof Report

1/9/2020

SubCase:

N/A

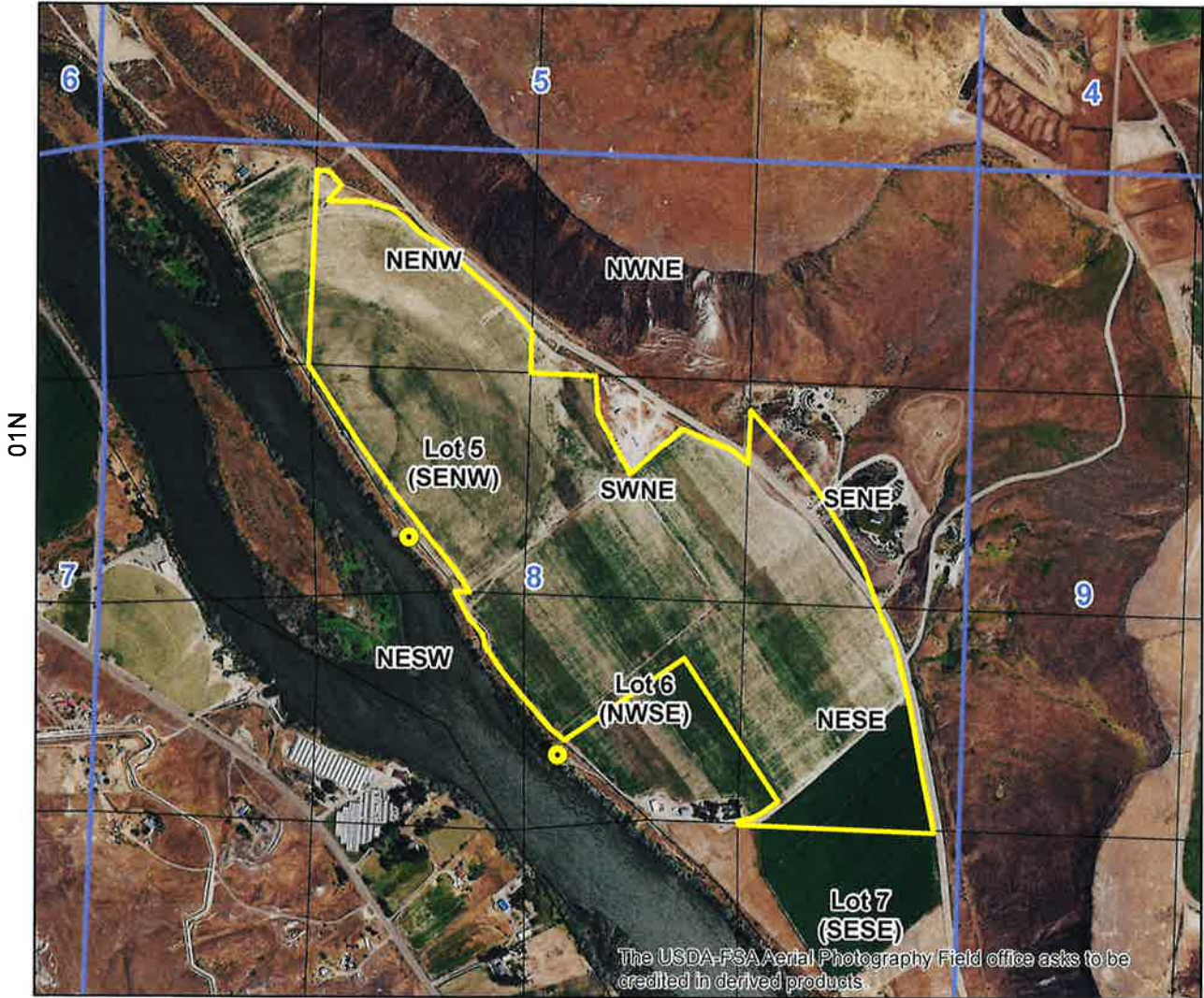
Water Supply Bank:






N/A

State of Idaho
Department of Water Resources
Water Right License
2-10528

before Split

03W



-  Point of Diversion
-  Place Of Use Boundary
-  Townships
-  PLS Sections
-  Quarter Quarters

