

## 1/29/2020

<u>Owner Type</u>	<u>Name and Address</u>
Current Owner	DAVID MARTIN III 202 CENTRAL HOUSE RD OROVILLE, CA 95965-9686 (530) 846-4422

Current Owner      LISA MARTIN  
202 CENTRAL HOUSE RD  
OROVILLE, CA 95965-9686  
(530) 846-4422

**Status:** Active

**Tributary**  
COLUMBIA RIVER

<u>From</u>	<u>To</u>	<u>Diversion Rate</u>
04/01	10/31	0.130 CFS
<b>Total Diversion</b>		<b>0.130 CFS</b>

Snake River	L5(SENW)	Sec. 8, Twp 01N, Rge 03W,	CANYON County
Snake River	L6(NWSE)	Sec. 8, Twp 01N, Rge 03W,	CANYON County

## IRRIGATION within CANYON County

			NE				NW				SW				SE				
Twp	Rng	Sec	NE	NW	SW	SE	NE	NW	SW	SE	NE	NW	SW	SE	NE	NW	SW	SE	Totals
01N	03W	8								X					11.0	X			11.0
										L5						L6			

POU Total Acres: 11.0

1.	R65	This right when combined with all other rights shall provide no more than 0.02 cfs per acre nor more than 4.5 afa per acre at the field headgate for irrigation of the place of use.
2.	X55	The right holder shall cease irrigation of 1.2 acres previously authorized under this right, and consolidate use of water on the remainin 11.0 acres.
3.	205	The approval of this transfer redefines all of the elements of this water right, and the new use of water authorized by this approval shall constitute the full extent of the right.
4.	W59	Use of this right is combined with water from Wilder Irrigation District.
5.	X61	The period of use for the irrigation described in this approval may be extended to a beginning date of 3/1 and an ending date of 11/15 provided that beneficial use of the water can be shown and other elements of the right are not exceeded. The use of

**IDAHO DEPARTMENT OF WATER RESOURCES**  
**Proof Report**

1/29/2020

- water before 3/1 and after 11/15 is subordinate to all water rights having no subordinated early or late irrigation use and a priority date earlier than 6/15/2009.
6. T07 The right holder shall accomplish the change authorized by this transfer within one year of the date of this approval.
  7. T08 Failure of the right holder to comply with the conditions of this transfer is cause for the Director to rescind approval of the transfer.
  8. T19 Pursuant to Section 42-1412(6), Idaho Code, this water right is subject to such general provisions necessary for the definition of the rights or for the efficient administration of water rights as determined by the Snake River Basin Adjudication court in the final unified decree entered 08/26/2014.

**Comments:**

1. djudd 1/29/2020 POU  
Updated Shape
2. djudd 1/29/2020 Split Right  
This right is the result of split from 2-10528 due to change in ownership.

**Dates and Other Information**

Decreed Date: 6/15/2009  
State or Federal: S  
Water District Number: NWD  
Generic Max Rate Per Acre: 0.020  
Mitigation Plan: False

**Combined Use Limits**

N/A

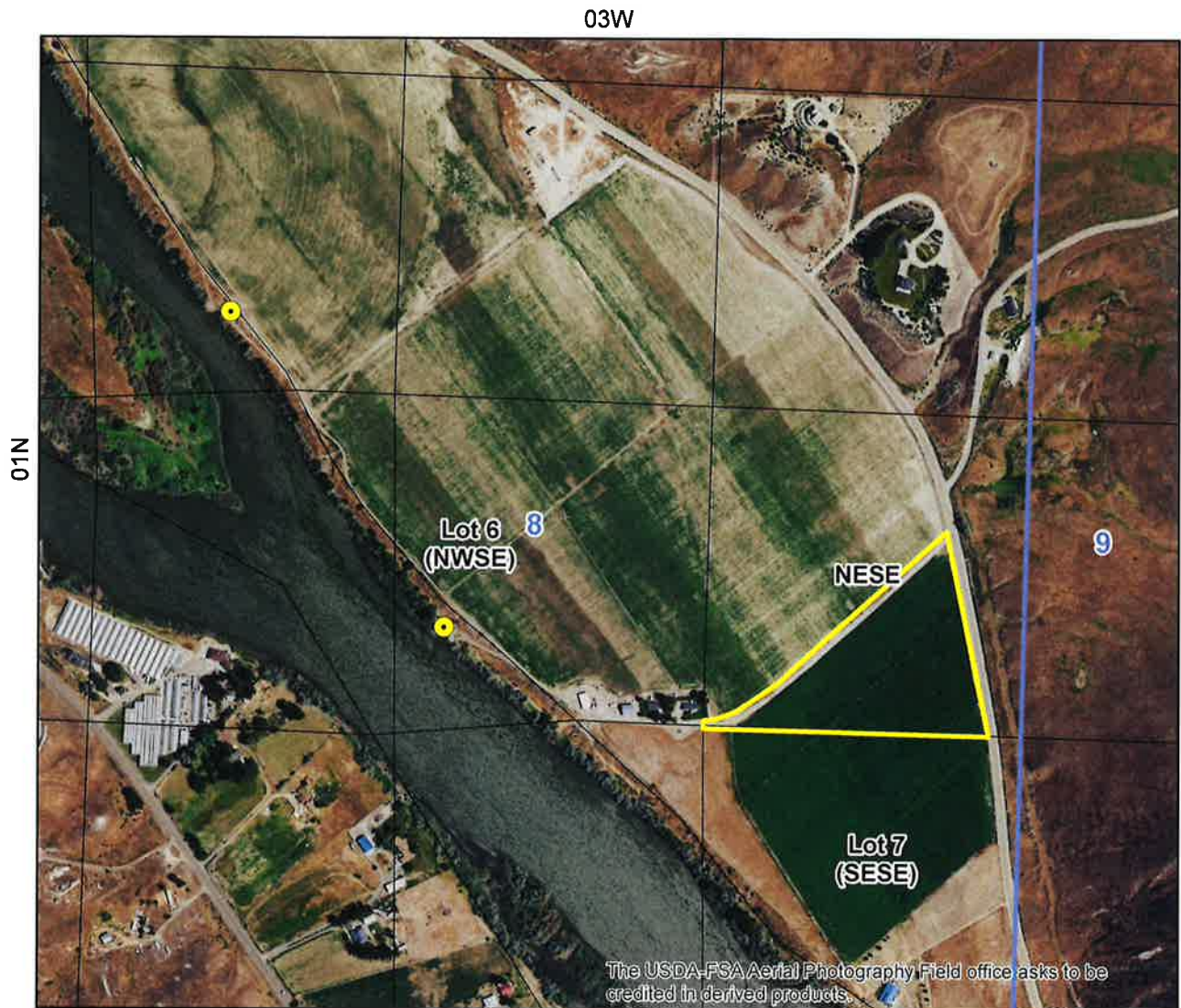
**SubCase:**






N/A

**Water Supply Bank:**

N/A

State of Idaho  
Department of Water Resources  
**Water Right License**  
2-10581



-  Point of Diversion
-  Place Of Use Boundary
-  Townships
-  PLS Sections
-  Quarter Quarters

0 0.075 0.15 0.3 Miles

