

NOTIFICATION FOR TRANSFER OF WATER RIGHT – POINT(S) OF DIVERSION

6. GENERAL INFORMATION

- a. Describe the complete diversion system, including how you will accommodate a measuring device and lockable controlling works should they be required now or in the future:

Well No. 5 is located within a lockable pump house. A separate lockable control building is adjacent with a flow meter.

- b. Who owns the property at the point(s) of diversion? City of Spirit Lake

If other than the applicant, describe the arrangement enabling the applicant to access the property for the diversion system:

- c. To your knowledge, has/is any portion of the water right(s) proposed to be changed:

Yes No

- ☐ ☒ undergone a period of five or more consecutive years of non-use,
☐ ☒ currently used in a mitigation plan limiting the use of water under the right(s), or
☐ ☒ currently enrolled in a Federal set-aside program limiting the use of water under the right(s)?


If yes, describe:

- d. Is any portion of the water right(s) proposed to be changed currently leased to the Water Supply Bank? ☐ Yes ☒ No

- ☐ If yes and there are multiple owners, attach a [Lessor Designation](#) form.
☐ If yes, the individual owner or designated lessor must complete, sign and attach an [IRS Form W-9](#).
(Disregard if these items are on file and ownership has not changed.)

7. **MAP** – ☒ Attach a map of the diversion, measurement, control and distribution system. Include the place of use if a split of the water right occurred. Clearly label the map with township, range, section and ¼ ¼ of section information. You may create a map at idwr.idaho.gov, *Water Rights, Water Right Transfers, File a Transfer Application, Step 2C*.

8. **SIGNATURE** – The information in this application is true to the best of my knowledge. I understand any willful misrepresentations in this application may result in rejection of the application or cancellation of an approval.



Signature of applicant or authorized agent

Renee Eastman, Mayor

Print name and title if applicable

12-26-19
Date

Signature of applicant or authorized agent

Print name and title if applicable

Date

9. **FEE** – ☒ The application filing fee provided in Idaho Code § 42-221.O, must be submitted with the application for transfer. Applications for changes pursuant to Idaho Code § 42-221.O.8. require a filing fee of \$50 per water right. All other application fees are based on the total amount of water proposed for transfer in Item 4: the larger fee for either cubic feet per second (diversion rate) or acre-feet per annum (storage volume). The [Fee Schedule](#) is available at www.idwr.idaho.gov, *Water Right Transfers, Step 4* and in the [Application for Transfer Instructions](#).

FOR DEPARTMENT USE ONLY

Transfer includes _____ pages of attachments.

Received by _____ Date _____

Fee paid \$820⁰⁰ Date 12-30-19

Received by ja Receipt # N035847

Preliminary review by _____ Date _____ Active in the Water Supply Bank? Yes ☐ No ☐

W-9 received? Yes ☐ No ☐ Name on W-9 _____ W-9 forwarded to fiscal? Yes ☐ No ☐

(Do NOT scan the W-9 – confidential information is held by fiscal only)

Page _____ of _____

**IDAHO DEPARTMENT OF WATER RESOURCES
APPLICATION FOR TRANSFER OF WATER RIGHT
PART 2A**

Current Water Right No.: 95-9725

Current Owner: CITY OF SPIRIT LAKE

Priority Date: 6/17/1962

Origin: Adjudication Recommendation

Status: Active

Basis: Beneficial Use

Source

Tributary

GROUND WATER

Beneficial Use

From To

Diversion Rate

Annual Volume

MUNICIPAL

01/01 to 12/31

0.7 CFS

Total Diversion

0.7 CFS

Location of Point(s) of Diversion

GROUND WATER

SW1/4SE1/4

Sec. 5, Twp 53N, Rge 04W B.M.

KOOTENAI County

GROUND WATER

SE1/4SE1/4

Sec. 6, Twp 53N, Rge 04W B.M.

KOOTENAI County

GROUND WATER

SE1/4SE1/4

Sec. 6, Twp 53N, Rge 04W B.M.

KOOTENAI County

GROUND WATER

SE1/4SE1/4

Sec. 6, Twp 53N, Rge 04W B.M.

KOOTENAI County

Place of Use

MUNICIPAL Within BONNER County

T53N R04W S5	Lot 1	NENE	T53N R04W S5	Lot 2	NWNE
T53N R04W S5		SWNE	T53N R04W S5		SENE
T53N R04W S5	Lot 3	NENW	T53N R04W S5	Lot 4	NWNW
T53N R04W S5		SWNW	T53N R04W S5		SENW
T53N R04W S5		NESW	T53N R04W S5		NWSW
T53N R04W S5		SWSW	T53N R04W S5		SESW
T53N R04W S5		NESE	T53N R04W S5		NWSE
T53N R04W S5		SWSE	T53N R04W S5		SESE
T53N R04W S6	Lot 1	NENE	T53N R04W S6		SWNE
T53N R04W S6		SENE	T53N R04W S6		NESW
T53N R04W S6	Lot 6	NWSW	T53N R04W S6	Lot 7	SWSW
T53N R04W S6		SESW	T53N R04W S6		NESE
T53N R04W S6		NWSE	T53N R04W S6		SWSE
T53N R04W S6		SWSE	T53N R04W S6	Lot 8	SWSE
T53N R04W S6		SESE	T53N R04W S6	Lot 9	SESE
T53N R04W S7		NENE	T53N R04W S7	Lot 9	NENE
T53N R04W S7	Lot 8	NWNE	T53N R04W S7	Lot 8	NWNE
T53N R04W S7	Lot 7	SWNE	T53N R04W S7	Lot 7	SWNE
T53N R04W S7	Lot 7	SENE	T53N R04W S7	Lot 8	NENW
T53N R04W S7	Lot 1	NWNW	T53N R04W S7	Lot 2	SWNW
T53N R04W S7	Lot 7	SENW	T53N R04W S7	Lot 6	NESE
T53N R04W S7	Lot 6	NWSE	T53N R04W S8		NENE
T53N R04W S8		NWNE	T53N R04W S8		SWNE
T53N R04W S8		SENE	T53N R04W S8		NENW
T53N R04W S8		NWNW	T53N R04W S8	Lot 1	SWNW
T53N R04W S8		SENW	T53N R04W S8		NESW
T53N R04W S8	Lot 2	NWSW	T53N R04W S8		NESE
T53N R04W S8		NWSE	T53N R04W S8		SWSE
T53N R04W S8		SESE			

Conditions of Approval:

1. 124 Place of use is within the service area of the City of Spirit Lake municipal water supply system as provided for under Idaho Law.
2. The three points of diversion located in T53N R04W S06 SESE are in Tract 37 as depicted in the 2005 resurvey.
3. C18 This partial decree is subject to such general provisions necessary for the definition of the rights or for the efficient administration of the water rights as may be ultimately determined by the Court at a point in time no later than the entry of a final unified decree. Section 42-1412(6), Idaho Code.
4. 208 To the extent necessary for administration between points of diversion for ground water, and between points of diversion for ground water and hydraulically connected surface sources, ground water was first diverted under this right from the City of Spirit Lake Well Nos. 1 and 2 located in T53N, R04W, S6, SESE Tract 37.
5. C05 Right includes accomplished change in place of use pursuant to Section 42-1425, Idaho Code.
6. C04 Right includes accomplished change in purpose of use pursuant to Section 42-1425, Idaho Code.
7. C03 Right includes accomplished change in point of diversion pursuant to Section 42-1425, Idaho Code.

**IDAHO DEPARTMENT OF WATER RESOURCES
APPLICATION FOR TRANSFER OF WATER RIGHT
PART 2A**

Current Water Right No.: 95-9581

Current Owner: CITY OF SPIRIT LAKE
Priority Date: 5/12/1971
Origin: Adjudication Recommendation
Status: Active
Basis: License

Source

Tributary

GROUND WATER

<u>Beneficial Use</u>	<u>From To</u>
MUNICIPAL	01/01 to 12/31
	<u>Total Diversion</u>

<u>Diversion Rate</u>
0.7 CFS
0.7 CFS

Annual Volume

Location of Point(s) of Diversion

GROUND WATER
KOOTENAI County
GROUND WATER
KOOTENAI County
GROUND WATER
KOOTENAI County
GROUND WATER
KOOTENAI County

SW1/4SE1/4	Sec. 5,	Twp 53N,	Rge 04W B.M.
SE1/4SE1/4	Sec. 6,	Twp 53N,	Rge 04W B.M.
SE1/4SE1/4	Sec. 6,	Twp 53N,	Rge 04W B.M.
SE1/4SE1/4	Sec. 6,	Twp 53N,	Rge 04W B.M.

Place of Use

MUNICIPAL Within BONNER County

T53N R04W S5	Lot 1	NENE	T53N R04W S5	Lot 2	NWNE
T53N R04W S5		SWNE	T53N R04W S5		SENE
T53N R04W S5	Lot 3	NENW	T53N R04W S5	Lot 4	NWNW
T53N R04W S5		SWNW	T53N R04W S5		SENW
T53N R04W S5		NESW	T53N R04W S5		NWSW
T53N R04W S5		SWSW	T53N R04W S5		SESW
T53N R04W S5		NESE	T53N R04W S5		NWSE
T53N R04W S5		SWSE	T53N R04W S5		SESE
T53N R04W S6	Lot 1	NENE	T53N R04W S6		SWNE
T53N R04W S6		SENE	T53N R04W S6		NESW
T53N R04W S6	Lot 6	NWSW	T53N R04W S6	Lot 7	SWSW
T53N R04W S6		SESW	T53N R04W S6		NESE
T53N R04W S6		NWSE	T53N R04W S6		SWSE
T53N R04W S6		SWSE	T53N R04W S6	Lot 8	SWSE
T53N R04W S6		SESE	T53N R04W S6	Lot 9	SESE
T53N R04W S7		NENE	T53N R04W S7	Lot 9	NENE
T53N R04W S7	Lot 8	NWNE	T53N R04W S7	Lot 8	NWNE
T53N R04W S7	Lot 7	SWNE	T53N R04W S7	Lot 7	SWNE
T53N R04W S7	Lot 7	SENE	T53N R04W S7	Lot 8	NENW
T53N R04W S7	Lot 1	NWNW	T53N R04W S7	Lot 2	SWNW
T53N R04W S7	Lot 7	SENW	T53N R04W S7	Lot 6	NESE
T53N R04W S7	Lot 6	NWSE	T53N R04W S8		NENE
T53N R04W S8		NWNE	T53N R04W S8		SWNE
T53N R04W S8		SENE	T53N R04W S8		NENW
T53N R04W S8		NWNW	T53N R04W S8	Lot 1	SWNW
T53N R04W S8		SENW	T53N R04W S8		NESW
T53N R04W S8	Lot 2	NWSW	T53N R04W S8		NESE
T53N R04W S8		NWSE	T53N R04W S8		SWSE
T53N R04W S8		SESE			

Conditions of Approval:

1. C03 Right includes accomplished change in point of diversion pursuant to Section 42-1425, Idaho Code.
2. The three points of diversion located in T53N R04W S06 SESE are in Tract 37 as depicted in the 2005 resurvey.
3. M01 A measuring device of a type approved by IDWR shall be maintained as a part of the diverting works.
4. 208 To the extent necessary for administration between points of diversion for ground water, and between points of diversion for ground water and hydraulically connected surface sources, ground water was first diverted under this right from the City of Spirit Lake Well Nos. 1, 2, and 3 located in T53N, R04W, S6, SESE Tract 37.
5. 124 Place of use is within the service area of the City of Spirit Lake municipal water supply system as provided for under Idaho Law.
6. C18 This partial decree is subject to such general provisions necessary for the definition of the rights or for the efficient administration of the water rights as may be ultimately determined by the Court at a point in time no later than the entry of a final unified decree. Section 42-1412(6), Idaho Code.

**IDAHO DEPARTMENT OF WATER RESOURCES
APPLICATION FOR TRANSFER OF WATER RIGHT
PART 2A**

Current Water Right No.: 95-9591

Current Owner: CITY OF SPIRIT LAKE
Priority Date: 5/29/1972
Origin: Adjudication Recommendation
Status: Active
Basis: License

Source

Tributary

GROUND WATER

<u>Beneficial Use</u>	<u>From To</u>	<u>Diversion Rate</u>	<u>Annual Volume</u>
MUNICIPAL	01/01 to 12/31	1.82 CFS	
	<u>Total Diversion</u>	1.82 CFS	

Location of Point(s) of Diversion

GROUND WATER	SW1/4SE1/4	Sec. 5,	Twp 53N,	Rge 04W B.M.
KOOTENAI County				
GROUND WATER	SE1/4SE1/4	Sec. 6,	Twp 53N,	Rge 04W B.M.
KOOTENAI County				
GROUND WATER	SE1/4SE1/4	Sec. 6,	Twp 53N,	Rge 04W B.M.
KOOTENAI County				
GROUND WATER	SE1/4SE1/4	Sec. 6,	Twp 53N,	Rge 04W B.M.
KOOTENAI County				

Place of Use

MUNICIPAL Within BONNER County

T53N R04W S5	Lot 1	NENE	T53N R04W S5	Lot 2	NWNE
T53N R04W S5		SWNE	T53N R04W S5		SENE
T53N R04W S5	Lot 3	NENW	T53N R04W S5	Lot 4	NWNW
T53N R04W S5		SWNW	T53N R04W S5		SENW
T53N R04W S5		NESW	T53N R04W S5		NWSW
T53N R04W S5		SWSW	T53N R04W S5		SESW
T53N R04W S5		NESE	T53N R04W S5		NWSE
T53N R04W S5		SWSE	T53N R04W S5		SESE
T53N R04W S6	Lot 1	NENE	T53N R04W S6		SWNE
T53N R04W S6		SENE	T53N R04W S6		NESW
T53N R04W S6	Lot 6	NWSW	T53N R04W S6	Lot 7	SWSW
T53N R04W S6		SESW	T53N R04W S6		NESE
T53N R04W S6		NWSE	T53N R04W S6		SWSE
T53N R04W S6		SWSE	T53N R04W S6	Lot 8	SWSE
T53N R04W S6		SESE	T53N R04W S6	Lot 9	SESE
T53N R04W S7		NENE	T53N R04W S7	Lot 9	NENE
T53N R04W S7	Lot 8	NWNE	T53N R04W S7	Lot 8	NWNE
T53N R04W S7	Lot 7	SWNE	T53N R04W S7	Lot 7	SWNE
T53N R04W S7	Lot 7	SENE	T53N R04W S7	Lot 8	NENW
T53N R04W S7	Lot 1	NWNW	T53N R04W S7	Lot 2	SWNW
T53N R04W S7	Lot 7	SENE	T53N R04W S7	Lot 6	NESE
T53N R04W S7	Lot 6	NWSE	T53N R04W S8		NENE
T53N R04W S8		NWNE	T53N R04W S8		SWNE
T53N R04W S8		SENE	T53N R04W S8		NENW
T53N R04W S8		NWNW	T53N R04W S8	Lot 1	SWNW
T53N R04W S8		SENE	T53N R04W S8		NESW
T53N R04W S8	Lot 2	NWSW	T53N R04W S8		NESE
T53N R04W S8		NWSE	T53N R04W S8		SWSE
T53N R04W S8		SESE			

Conditions of Approval:

1. 208 To the extent necessary for administration between points of diversion for ground water, and between points of diversion for ground water and hydraulically connected surface sources, ground water was first diverted under this right from the City of Spirit Lake Well Nos. 1, 2, and 3 located in T53N, R04W, S6, SESE Tract 37.
2. The three points of diversion located in T53N R04W S06 SESE are in Tract 37 as depicted in the 2005 resurvey.
3. C18 This partial decree is subject to such general provisions necessary for the definition of the rights or for the efficient administration of the water rights as may be ultimately determined by the Court at a point in time no later than the entry of a final unified decree. Section 42-1412(6), Idaho Code.
4. 124 Place of use is within the service area of the City of Spirit Lake municipal water supply system as provided for under Idaho Law.
5. M01 A measuring device of a type approved by IDWR shall be maintained as a part of the diverting works.
6. C03 Right includes accomplished change in point of diversion pursuant to Section 42-1425, Idaho Code.

Page _____ of _____

**IDAHO DEPARTMENT OF WATER RESOURCES
APPLICATION FOR TRANSFER OF WATER RIGHT
PART 2A**

Current Water Right No.: 95-9950

Current Owner: CITY OF SPIRIT LAKE

Priority Date: 1/25/1995

Origin: Adjudication Recommendation

Status: Active

Basis: License

Source

Tributary

GROUND WATER

Beneficial Use

From To

Diversion Rate

Annual Volume

MUNICIPAL

01/01 to 12/31

1.45 CFS

Total Diversion

1.45 CFS

Location of Point(s) of Diversion

GROUND WATER

SE1/4SE1/4

Sec. 6, Twp 53N, Rge 04W B.M.

KOOTENAI County

GROUND WATER

SE1/4SE1/4

Sec. 6, Twp 53N, Rge 04W B.M.

KOOTENAI County

GROUND WATER

SE1/4SE1/4

Sec. 6, Twp 53N, Rge 04W B.M.

KOOTENAI County

GROUND WATER

SW1/4SE1/4

Sec. 5, Twp 53N, Rge 04W B.M.

KOOTENAI County

Place of Use

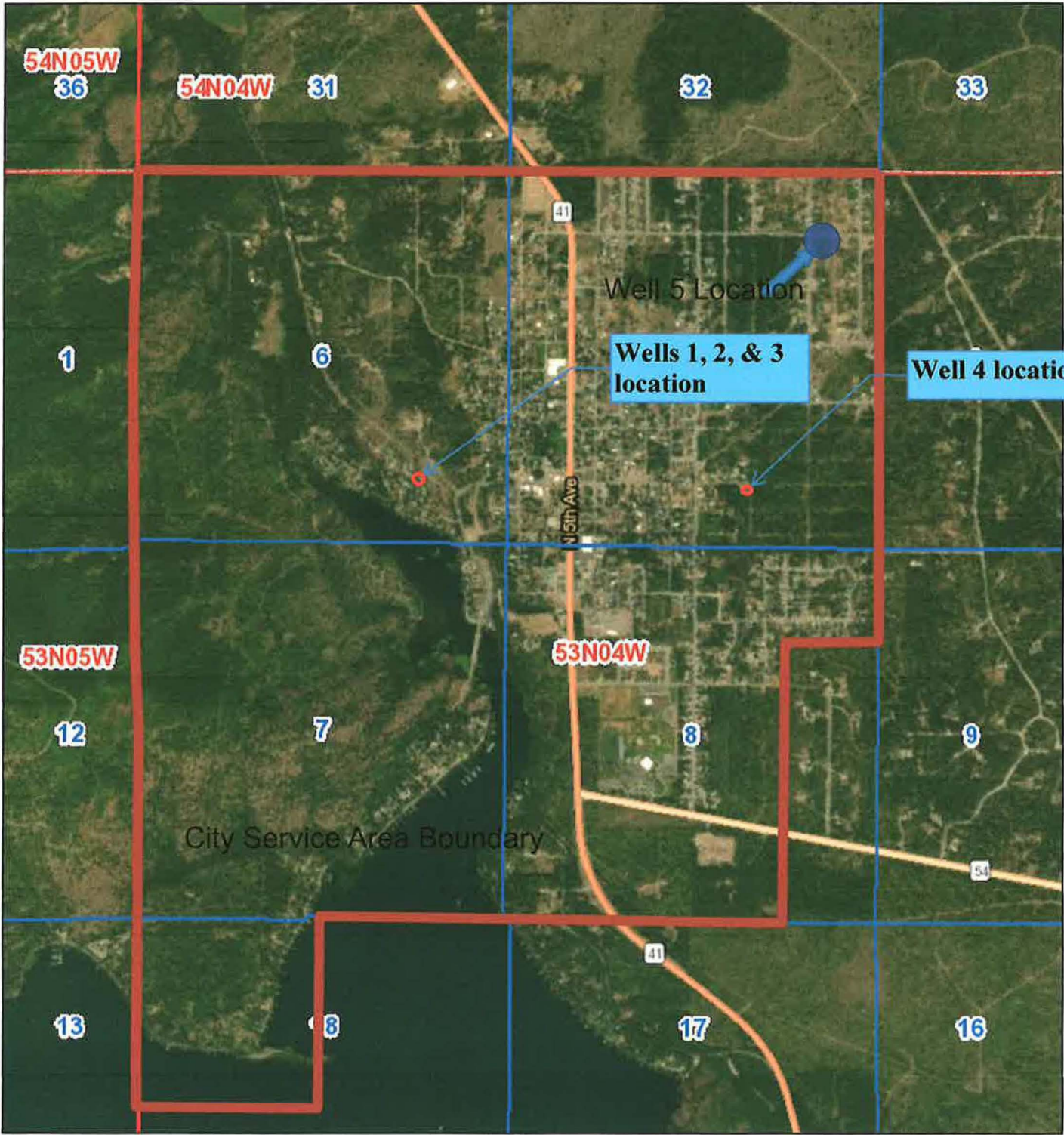
MUNICIPAL Within BONNER County

T53N R04W S5	Lot 1	NENE	T53N R04W S5	Lot 2	NWNE
T53N R04W S5		SWNE	T53N R04W S5		SENE
T53N R04W S5	Lot 3	NENW	T53N R04W S5	Lot 4	NWNW
T53N R04W S5		SWNW	T53N R04W S5		SENW
T53N R04W S5		NESW	T53N R04W S5		NWSW
T53N R04W S5		SWSW	T53N R04W S5		SESW
T53N R04W S5		NESE	T53N R04W S5		NWSE
T53N R04W S5		SWSE	T53N R04W S5		SESE
T53N R04W S6	Lot 1	NENE	T53N R04W S6		SWNE
T53N R04W S6		SENE	T53N R04W S6		NESW
T53N R04W S6	Lot 6	NWSW	T53N R04W S6	Lot 7	SWSW
T53N R04W S6		SESW	T53N R04W S6		NESE
T53N R04W S6		NWSE	T53N R04W S6		SWSE
T53N R04W S6		SWSE	T53N R04W S6	Lot 8	SWSE
T53N R04W S6		SESE	T53N R04W S6	Lot 9	SESE
T53N R04W S7		NENE	T53N R04W S7	Lot 9	NENE
T53N R04W S7	Lot 8	NWNE	T53N R04W S7	Lot 8	NWNE
T53N R04W S7	Lot 7	SWNE	T53N R04W S7	Lot 7	SWNE
T53N R04W S7	Lot 7	SENE	T53N R04W S7	Lot 8	NENW
T53N R04W S7	Lot 1	NWNW	T53N R04W S7	Lot 2	SWNW
T53N R04W S7	Lot 7	SENW	T53N R04W S7	Lot 6	NESE
T53N R04W S7	Lot 6	NWSE	T53N R04W S8		NENE
T53N R04W S8		NWNE	T53N R04W S8		SWNE
T53N R04W S8		SENE	T53N R04W S8		NENW
T53N R04W S8		NWNW	T53N R04W S8	Lot 1	SWNW
T53N R04W S8		SENW	T53N R04W S8		NESW
T53N R04W S8	Lot 2	NWSW	T53N R04W S8		NESE
T53N R04W S8		NWSE	T53N R04W S8		SWSE
T53N R04W S8		SESE			

Conditions of Approval:


1. 01M After specific notification by the Department, the right holder shall install a suitable measuring device or shall enter into an agreement with the Department to determine the amount of water diverted from power records and shall annually report the information to the Department.
2. 208 To the extent necessary for administration between points of diversion for ground water, and between points of diversion for ground water and hydraulically connected surface sources, ground water was first diverted under this right from the City of Spirit Lake Well No. 4 located in T53N, R04W, S5, SWSE.
3. C03 Right includes accomplished change in point of diversion pursuant to Section 42-1425, Idaho Code.
4. C18 This partial decree is subject to such general provisions necessary for the definition of the rights or for the efficient administration of the water rights as may be ultimately determined by the Court at a point in time no later than the entry of a final unified decree. Section 42-1412(6), Idaho Code.
5. 124 Place of use is within the service area of the City of Spirit Lake municipal water supply system as provided for under Idaho Law.
6. The three points of diversion located in T53N R04W S06 SESE are in Tract 37 as depicted in the 2005 resurvey.

Application for Water Right, Well 5



12/23/2019, 1:46:05 PM

- Override 1
- Section
- Override 1
- Township/Range
- Override 1
- Idaho Outline
- Counties
- Idaho Mask



Esri, HERE, Garmin, (c) OpenStreetMap contributors, Source: Esri, DigitalGlobe, GeoEye, Earthstar Geographics, CNES/Airbus DS, USDA, USGS, AeroGRID, IGN, and the GIS User Community, Created by NRCS from 1:24,000 scale USGS topographic maps., Idaho Department of Water



State of Idaho

DEPARTMENT OF WATER RESOURCES

Northern Region • 7600 N Mineral Drive, Suite 100 • Coeur D'Alene ID 83815-7763

Phone: (208) 762-2800 • Fax: (208) 762-2819

Website: idwr.idaho.gov • Email: northerninfo@idwr.idaho.gov

BRAD LITTLE
Governor

GARY SPACKMAN
Director

January 29, 2020

CITY OF SPIRIT LAKE
PO BOX 309
SPIRIT LAKE, ID 83869

RE: Transfer No. 83857
Water Right No(s). 95-9581, 95-9591, 95-9725, 95-9950

Dear Applicant(s):

The Department of Water Resources has received your water right transfer application. Please refer to the transfer number referenced above in all future correspondence regarding this transfer.

A legal notice of the application has been prepared and is scheduled for publication in the COEUR D ALENE PRESS on 2/6/2020 and 2/13/2020. Protests to this application may be submitted for a period ending ten (10) days after the second publication.

If the application is protested, you will be sent a copy of each protest. All protests must be resolved before the application can be considered for approval. If the protest(s) cannot be resolved voluntarily, the Department will conduct a conference and/or hearing on the matter.

If the application is not protested, the Department will process your application and notify you of any action taken on the application. If your application is approved, the Department will send you a copy of the approval document.

Please contact this office if you have any questions regarding the application.

Sincerely,

A handwritten signature in blue ink that reads "Tammy Alleman". The signature is fluid and cursive, with a long horizontal stroke extending to the right.

Tammy Alleman
Administrative Assistant

Alleman, Tammy

From: Alleman, Tammy
Sent: Wednesday, January 29, 2020 2:41 PM
To: 'Anna.Moody@deq.idaho.gov'; 'Chantilly.Higbee@deq.idaho.gov'
Subject: Request for Comments for Transfer 83857
Attachments: 83857 Application for Transfer.pdf

Dear Department of Environmental Quality:

The Department of Water Resources is seeking written comment and/or recommendations from your agency regarding the above referenced Water Right application. You can find copies of the application attached to the email and also at: <http://www.idwr.idaho.gov/apps/ExtSearch/WRAJSearch/WRADJSearch.aspx>.

This office can publish notice of the application as soon as the initial review is completed; therefore, your prompt response to this request is appreciated. If your agency desires to formally protest the approval of the application, you may do so after the notice is published by filing a written protest along with a \$25.00 filing fee within 10 days after final publication. The deadline for comments on the application is February 24, 2020.

Please contact the Northern Region Office at (208) 762-2800 if you have any questions regarding the application.

Thank you,

Tammy

*Tammy Alleman
Administrative Assistant
Idaho Department of Water Resources
Email: Tammy.Alleman@idwr.idaho.gov
Phone: (208) 762-2800
Fax (208) 762-2819*

Alleman, Tammy

From: Alleman, Tammy
Sent: Wednesday, January 29, 2020 9:13 AM
To: 'LEGALS@CDAPRESS.COM'
Subject: Legal Notice
Attachments: Legal Notice for 83857, 95-17921-17923.doc

Please publish the enclosed legal notice in the **Coeur d'Alene Press** on the dates indicated **February 6th and February 13th, 2020** (once a week for two consecutive weekly issues). If you cannot publish the notice on the proposed dates, please contact us immediately. Please send a proof once you have the article ready for print for our review.

An affidavit of publication must be submitted to the Department along with the publication bill. Please send the affidavit and bill to this office before **February 24, 2020**. Your cooperation is appreciated.

Thank you,

Tammy

*Tammy Alleman
Administrative Assistant
Idaho Department of Water Resources
Email: Tammy.Alleman@idwr.idaho.gov
Phone: (208) 762-2800
Fax (208) 762-2819*

The following applications have been filed to appropriate the public waters of the State of Idaho:

95-17921

NORMAN L & ROHNDIA CROOK VENTURINO REVOCABLE TRUST

4212 E GARWOOD RD

HAYDEN, ID 83835-7898

Point of Diversion SWNENW

S29 T52N R03W

KOOTENAI County

Source SPRING

Tributary SINKS

Use: STOCKWATER

01/01 to 12/31 0.02 CFS

Total Diversion: 0.02 CFS

Date Filed: 1/13/2020

Place Of Use: STOCKWATER

T52N R03W S29 NENW

95-17922

THE BRICK AND MORTAR GROUP LLC

1385 W BUCKLES AVE

HAYDEN, ID 83835-7743

Point of Diversion SWNE

S4 T53N R03W

KOOTENAI County

Source GROUND WATER

Use: DOMESTIC

01/01 to 12/31 0.06 CFS

Use: IRRIGATION

04/01 to 10/31 0.03 CFS

Total Diversion: 0.09 CFS

Date Filed: 1/10/2020

Place Of Use: DOMESTIC

T53N R03W S4 SWNE

Place Of Use: IRRIGATION

T53N R03W S4 SWNE

Total Acres: 1.0

95-17923

SUSAN E DICKSON

7475 E YELLOWSTONE TRL

COEUR D ALENE, ID 83814-9371

Point of Diversion SWNW

S22 T50N R02W

KOOTENAI County

Source GROUND WATER

Point of Diversion SWNW

S22 T50N R02W

KOOTENAI County

Source GROUND WATER

Point of Diversion SWNW

S22 T50N R02W

KOOTENAI County

Source GROUND WATER

Point of Diversion SWNW

S22 T50N R02W

KOOTENAI County

Source GROUND WATER

Use: WILDLIFE STORAGE

01/01 to 12/31 3.8 AF

Total Diversion: 3.8 AF

Date Filed: 1/21/2020

Place Of Use: WILDLIFE STORAGE

T50N R02W S22 SWNW

NOTICE OF PROPOSED CHANGE OF WATER RIGHT

TRANSFER NO. 83857

CITY OF SPIRIT LAKE, PO BOX 309, SPIRIT LAKE, ID 83869; has filed Application No. 83857 for changes to the following water rights within KOOTENAI County(s): Right No(s). 95-9581, 95-9591, 95-9725, 95-9950; to see a full description of these rights and the proposed transfer, please see www.idwr.idaho.gov/apps/wr/QueryNewTransfers/QueryNewTransfers.aspx. The purpose of the transfer is to change a portion of the above rights as follows:

This transfer proposes to add a new point of diversion to the City of Spirit Lake's groundwater rights 95-9725, 95-9581, 95-9591, & 95-9950 in the NE1/4NE1/4 of Section 5, Twp 53N, Rge 04W.

Permits will be subject to all prior water rights. For additional information concerning the property location, contact Northern Region office at (208) 762-2800. Protests may be submitted based on the criteria of Idaho Code § 42-203A. Any protest against the approval of this application must be filed with the Director, Dept. of Water Resources, Northern Region, 7600 N MINERAL DR STE 100, COEUR D ALENE ID 83815-7763 together with a protest fee of \$25.00 for each application on or before 2/24/2020. The protestant must also send a copy of the protest to the applicant.

GARY SPACKMAN, Director

Published on 2/6/2020 and 2/13/2020

MEMORANDUM

Date: January 16, 2020
To: Transfer 83857
From: Adam Frederick Af
Re: Legal Notice Remarks

This transfer proposes to add a new point of diversion to the City of Spirit Lake's groundwater rights 95-9725, 95-9581, 95-9591, & 95-9950 in the NE1/4NE1/4 of Section 5, Twp 53N, Rge 04W.

MEMORANDUM

Date: January 16, 2020
To: Transfer 83857
From: Adam Frederick *AK*
Re: Review & Evaluation of Sufficiency of Information

Review & Evaluation of Sufficiency of Information
1/16/2020

Authority to File:

The applicant is listed as the current owner of the rights being transferred according to IDWR records. The application was signed by the Mayor of Spirit Lake.

Water Right Validity:

The water rights are valid according to IDWR records.

Injury to Other Water Rights:

None anticipated.

Enlargement of Use:

None.

Local Public interest:

No negative issues anticipated.

Beneficial Use/Conservation of Water Resources:

Proposed use is recognized as a beneficial use of water.

Effect on Economy the Local Area:

New well will insure a safe drinking water source for future economy in city.

Effect on Agricultural Base of the Local Area:

None anticipated.

Review of the application finds there is no clear inconsistency with criteria set forth in Section 42-222 Idaho Code preventing processing of this application.