

State of Idaho
Department of Water Resources
Permit to Appropriate Water

NO. 95-17902

Priority: December 04, 2019

Maximum Diversion Rate: 0.11 CFS

This is to certify that

H J GRATHOL 23 CORPORATE PLAZA DR STE 245 NEWPORT BEACH CA 92660-7991

has applied for a permit to appropriate water from:

Source : GROUND WATER

and a permit is APPROVED for development of water as follows:

<u>Beneficial Use</u>	<u>Period of Use</u>	<u>Rate of Diversion</u>	<u>Annual Volume</u>
IRRIGATION	04/01 to 10/31	0.11 CFS	
IRRIGATION STORAGE	01/01 to 12/31		14.4 AF
IRRIGATION FROM STORAGE	04/01 to 10/31		13.8 AF
DIVERSION TO STORAGE	01/01 to 12/31	0.11 CFS	

Location of Point(s) of Diversion

GROUND WATER SE¼, SW¼, Sec. 10, Twp 53N, Rge 03W, B.M., KOOTENAI County

Place of Use: IRRIGATION and IRRIGATION FROM STORAGE

Twp	Rng	Sec	NE				NW				SW				SE				No QQ	Totals
			NE	NW	SW	SE	NE	NW	SW	SE	NE	NW	SW	SE	NE	NW	SW	SE		
53N	03W	10											8.0	16.0						24.0

Total Acres: 24.0

Place of Use: IRRIGATION STORAGE

Twp	Rng	Sec	NE				NW				SW				SE				No QQ	Totals
			NE	NW	SW	SE	NE	NW	SW	SE	NE	NW	SW	SE	NE	NW	SW	SE		
53N	03W	10												X						

Conditions of Approval

1. Proof of application of water to beneficial use shall be submitted on or before **February 01, 2021**.
2. Subject to all prior water rights.
3. This right does not grant any right-of-way or easement across the land of another.
4. Right holder shall comply with the drilling permit requirements of Idaho Code § 42-235 and applicable Well Construction Rules of the Department.
5. This right authorizes the diversion of ground water within the Rathdrum Prairie Ground Water Management Area (RPGWMA). Use of water under this right shall be subject to the provisions of the RPGWMA management plan approved by the director, including its conservation goals.
6. Prior to the diversion and use of water under this approval, the right holder shall comply with applicable county zoning and use ordinances.
7. This right when combined with all other rights shall provide no more than 3.0 Acre Feet (AF) per acre at the field headgate for irrigation of the place of use.
8. The pond established by the storage of water under this right shall not exceed a total capacity of 6.9 Acre Feet (AF) or a total surface area of 0.6 Acres.
9. Right 95-17902 authorizes the storage of an annual total of 14.4 AF, comprised of 6.9 AF to be used for the initial filling or carryover storage of the pond, 0.6 for the replacement of losses due to evaporation, and up to 6.9 AF for additional refills for Irrigation From Storage use.
10. Place of use is located within Lots 1-22, Blk. 1, Crossings At Athol subdivision, AB Crossing LLC parcel A00000105000, and a portion of Farragut Trail (Kootenai County Public Works).

This permit is issued pursuant to the provisions of Idaho Code § 42-204.

Signed this 31st day of January, 2020.

Adam Frederick

ADAM FREDERICK
Water Rights Supervisor

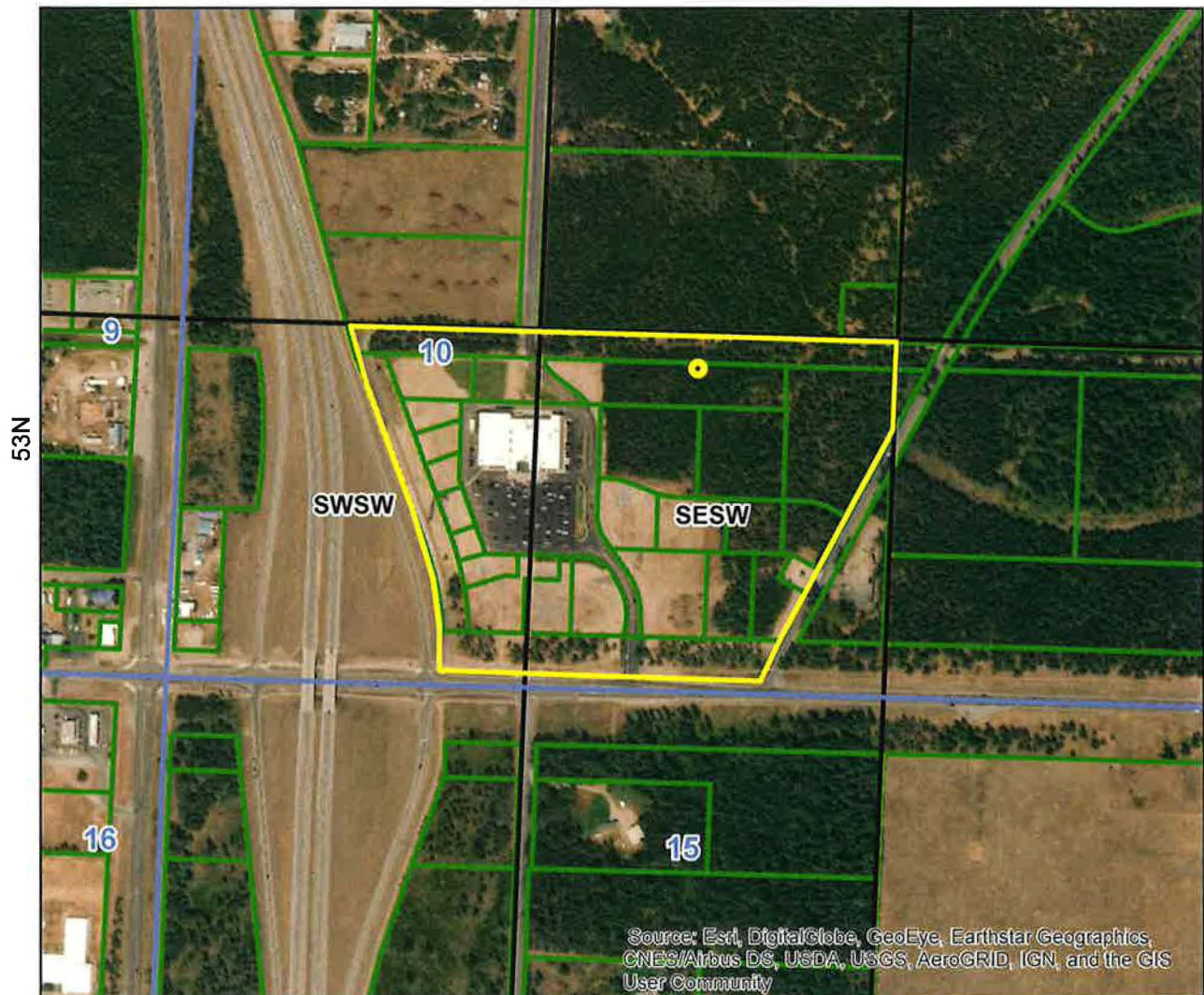
State of Idaho
Department of Water Resources






Attachment to Permit to Appropriate Water

95-17902

This map depicts the IRRIGATION and IRRIGATION FROM STORAGE place of use boundary for this water right at the time of this approval and is attached to the approval document solely for illustrative purposes.

03W



-  Point of Diversion
-  Place Of Use Boundary
-  PLS Sections
-  Quarter Quarters
-  Taxlots

0 0.075 0.15 0.3 Miles



Tax parcel information provided by Kootenai County.

State of Idaho
Department of Water Resources






Attachment to Permit to Appropriate Water

95-17902

This map depicts the IRRIGATION STORAGE place of use boundary for this water right at the time of this approval and is attached to the approval document solely for illustrative purposes.

03W



-  Point of Diversion
-  Place Of Use Boundary
-  PLS Sections
-  Quarter Quarters
-  Taxlots

0 0.05 0.1 0.2 Miles



Tax parcel information provided by Kootenai County.



Brad Little
Governor

State of Idaho

DEPARTMENT OF WATER RESOURCES

Northern Region • 7600 N MINERAL DR STE 100 • COEUR D ALENE, ID 83815-7763
Phone: (208)762-2800 • Fax: (208)769-2819 • Website: www.idwr.idaho.gov

Gary Spackman
Director

January 31, 2020

H J GRATHOL
23 CORPORATE PLAZA DR STE 245
NEWPORT BEACH CA 92660-7991

RE: Permit No. 95-17902

Permit Approval Notice

Dear Permit Holder(s):

The Department of Water Resources ("Department") has issued the enclosed permit authorizing you to establish a new water right. Please be sure to thoroughly review all the conditions of approval listed on your permit. The conditions include requirements that you must accomplish, such as timely submittal of proof of beneficial use or installation of a measuring device, as well as information about how your water use may be administered, such as regulation by a watermaster in a water district. Failure to comply with the conditions of approval may result in your permit lapsing or being canceled.

The permit is a PRELIMINARY ORDER issued pursuant to Rule 730 of the Department's Rules of Procedure (IDAPA 37.01.01.730). It can and will become a final order without further action by the Department unless a party petitions for reconsideration, files exceptions, or requests a hearing as described in the enclosed information sheet.

The final step in the water right process is issuance of a water right license. To receive a water right license, you must divert and use water to the full extent intended and submit a *Statement of Completion for Submitting Proof of Beneficial Use* ("Proof") by the date shown in condition no. 1 of your permit. The Department will send you a *Proof Due Notice* approximately 60 days prior to the date listed in condition no. 1 of your permit. If you have already diverted and used water to the full extent intended, you may complete and submit the enclosed Proof form immediately.

You may also require approvals from other Department programs, such as Ground Water Protection, Safety of Dams, or Stream Channel Protection, to accomplish your proposed development. Please call or visit any Department office or see the Department's website at idwr.idaho.gov for more information about these programs.

Also, please note that permit holders are required to report any change of ownership and/or mailing address to the Department within 120 days of the change. Failure to report these changes could result in a \$100 late filing fee. Forms to assign ownership or update your address are available from any office of the Department or on the Department's website.

If you have any questions concerning the enclosed information, please contact the Northern Region Office at (208) 762-2800.

Sincerely,



Adam Frederick
Water Rights Supervisor


Enclosure(s)

CERTIFICATE OF SERVICE

I hereby certify that on January 31, 2020, I served a true and correct copy of Permit to Appropriate Water No. 95-17902 by U.S. Mail, postage prepaid, to the following:

H J GRATHOL (Current Owner)
23 CORPORATE PLAZA DR STE 245
NEWPORT BEACH CA 92660-7991

COLEMAN ENGINEERING INC (Representative)
8382 N WAYNE DR STE 204
HAYDEN ID 83835-6028



Tammy Alleman
Administrative Assistant 1

EXPLANATORY INFORMATION TO ACCOMPANY A PRELIMINARY ORDER

(To be used in connection with actions when a hearing was **not** held)

(Required by Rule of Procedure 730.02)

The accompanying order or approved document is a "**Preliminary Order**" issued by the department pursuant to section 67-5243, Idaho Code. **It can and will become a final order without further action of the Department of Water Resources ("department") unless a party petitions for reconsideration, files an exception and brief, or requests a hearing as further described below:**

PETITION FOR RECONSIDERATION

Any party may file a petition for reconsideration of a preliminary order with the department within fourteen (14) days of the service date of this order. **Note: the petition must be received by the department within this fourteen (14) day period.** The department will act on a petition for reconsideration within twenty-one (21) days of its receipt, or the petition will be considered denied by operation of law. See Section 67-5243(3) Idaho Code.

EXCEPTIONS AND BRIEFS

Within fourteen (14) days after: (a) the service date of a preliminary order, (b) the service date of a denial of a petition for reconsideration from this preliminary order, or (c) the failure within twenty-one (21) days to grant or deny a petition for reconsideration from this preliminary order, any party may in writing support or take exceptions to any part of a preliminary order and may file briefs in support of the party's position on any issue in the proceeding with the Director. Otherwise, this preliminary order will become a final order of the agency.

REQUEST FOR HEARING

Unless a right to a hearing before the Department or the Water Resource Board is otherwise provided by statute, any person aggrieved by any final decision, determination, order or action of the Director of the Department and who has not previously been afforded an opportunity for a hearing on the matter may request a hearing pursuant to section 42-1701A(3), Idaho Code. A written petition contesting the action of the Director and requesting a hearing shall be filed within fifteen (15) days after receipt of the denial or conditional approval.

ORAL ARGUMENT

If the Director grants a petition to review the preliminary order, the Director shall allow all parties an opportunity to file briefs in support of or taking exceptions to the preliminary order and may schedule oral argument in the matter before issuing a final order. If oral arguments are to be heard, the Director will within a reasonable time period notify each party of the place, date and hour for the argument of the case. Unless the Director orders otherwise, all oral arguments will be heard in Boise, Idaho.

CERTIFICATE OF SERVICE

All exceptions, briefs, requests for oral argument and any other matters filed with the Director in connection with the preliminary order shall be served on all other parties to the proceedings in accordance with IDAPA Rules 37.01.01302 and 37.01.01303 (Rules of Procedure 302 and 303).

FINAL ORDER

The Director will issue a final order within fifty-six (56) days of receipt of the written briefs, oral argument or response to briefs, whichever is later, unless waived by the parties or for good cause shown. The Director may remand the matter for further evidentiary hearings if further factual development of the record is necessary before issuing a final order. The department will serve a copy of the final order on all parties of record.

Section 67-5246(5), Idaho Code, provides as follows:

Unless a different date is stated in a final order, the order is effective fourteen (14) days after its service date if a party has not filed a petition for reconsideration. If a party has filed a petition for reconsideration with the agency head, the final order becomes effective when:

- (a) The petition for reconsideration is disposed of; or
- (b) The petition is deemed denied because the agency head did not dispose of the petition within twenty-one (21) days.

APPEAL OF FINAL ORDER TO DISTRICT COURT

Pursuant to sections 67-5270 and 67-5272, Idaho Code, if this preliminary order becomes final, any party aggrieved by the final order or orders previously issued in this case may appeal the final order and all previously issued orders in this case to district court by filing a petition in the district court of the county in which:

- i. A hearing was held,
- ii. The final agency action was taken,
- iii. The party seeking review of the order resides, or
- iv. The real property or personal property that was the subject of the agency action is located.

The appeal must be filed within twenty-eight (28) days of this preliminary order becoming final. See section 67-5273, Idaho Code. The filing of an appeal to district court does not itself stay the effectiveness or enforcement of the order under appeal.

MEMORANDUM

Date: January 30, 2020
To: Water Right File 95-17902
From: smaxey
Re: Priority 12/04/2019

<u>APPLICATION VERSION</u>	<u>IDWR DATE RECVD</u>	<u>IDAPA 37.03.08 STATUS</u>	<u>PRIORITY</u>
ORIGINAL APPLICATION	11/06/2019	ACCEPTABLE FOR FILING. INCORRECT SEASON OF USE SHOWN ON APPLICATION.	11/06/2019
ORIGINAL APPLICATION	11/12/2019	STANDARD SEASON OF USE FOR POU AREA DATA ENTERED & APPLICANT REPRESENTATIVE NOTIFIED IN ACCORDANCE WITH APPLICATION PROCESSING MEMO # 9.	11/06/2019
REVISED APPLICATION	12/04/2019	AUTHORIZED REPRESENTATIVE INCREASED IRRIGATION STORAGE AMOUNT, CHANGED IRRIGATION FROM STORAGE AMOUNT, CHANGED PLAT MAP & ADDED TOTAL STORAGE CALCULATIONS WORKSHEET TO APPLICATION.	12/04/2019

MEMORANDUM

January 27, 2020

Application for Permit: 95-17902

Author: smaxey

Subject: Project Status

I telephoned R. James Coleman of Coleman Engineering, Inc. on 1/27/2020 to inquire about the status of the H.J. Grathol Application For Permit (95-17902). Mr. Coleman is the representative for H.J. Grathol shown on the Application. I reached Mr. Coleman's voicemail on my initial call.

Mr. Coleman called back within a few hours. I asked, because of a recent newspaper article about the progress of the proposed H.J. Grathol development, about the current status of the project. Mr. Coleman said that construction of the proposed 95-17902 wastewater/irrigation system was underway and likely to be completed by the end of April 2020. He indicated that the City of Athol would then issue site development permits, after completion of the wastewater/ irrigation system, for development of individual parcels within the 95-17902 Place Of Use.

AFFIDAVIT OF PUBLICATION

STATE OF IDAHO)
) ss.
County of Kootenai)

Ashley Kinzer, being first duly sworn upon oath, deposes and states:

1. I am now and at all times hereinafter mentioned was a citizen of the United States, resident of the State of Idaho, over the age of twenty-one years and not a party of the above entitled action.

2. I am now and at all times hereinafter mentioned was the printer (principal clerk) of the "Coeur d'Alene Press", a newspaper printed and published daily in Coeur d'Alene, Kootenai County, Idaho, and having a general circulation in said county.

3. The Legal Notice of which the annexed is a printed copy, was published in the regular Thursday issue of said newspaper for 2 consecutive week commencing on the 2 day of January, 2020, and ending on the 9 day of January, 2020, and such publication was made as often during said period as said daily newspaper was regularly issued.

4. That said newspaper has been continuously and uninterruptedly published in said Kootenai County, during a period of more than seventy-eight consecutive weeks immediately prior to the first publication of said notice

Ashley Kinzer

On this 9 day of January in the year of 2020 before me, a Notary Public, personally appeared Ashley Kinzer, known or identified to me to be the person whose name subscribed to the within instrument, and being by me first duly sworn, declared that the statements therein are true, and acknowledged to me that he executed the same.

RECEIVED

JAN 15 2020

Katrina George IDWR / NORTH

Notary Public for the State of Idaho
Residing in Coeur d'Alene, Idaho

My Commission Expires 8/29/23



PUBLIC NOTICE

The following application(s) have been filed to appropriate the public waters of the State of Idaho:

95-17892

GFR99 TRUST
15183 N MORGAN LN
HAYDEN, ID 83835-5161
Point of Diversion NWSE
S33 T52N R03W
KOOTENAI County
Source GROUND WATER
Use: DOMESTIC
01/01 to 12/31 0.06 CFS
Use: IRRIGATION
03/15 to 11/15 0.12 CFS
Total Diversion: 0.12 CFS
Date Filed: 10/15/2019
Place Of Use: DOMESTIC
T52N R03W S33 NWSE
Place Of Use: IRRIGATION
T52N R03W S33 NWSE
Total Acres: 13.5

95-17902

H J GRATHOL
23 CORPORATE PLAZA DR
STE 245
NEWPORT BEACH, CA
92660-7991
Point of Diversion SESW
S10 T53N R03W
KOOTENAI County
Source GROUND WATER

Use: DIVERSION TO STORAGE
AGE

01/01 to 12/31 0.11 CFS

Use: IRRIGATION

04/01 to 10/31 0.11 CFS

Use: IRRIGATION FROM STORAGE

04/01 to 10/31 13.8 AF

Use: IRRIGATION STORAGE

01/01 to 12/31 14.4 AF

Total Diversion: 0.11 CFS

Date Filed: 12/4/2019

Place Of Use: IRRIGATION

T53N R03W S10

SWSW SESW

Place Of Use: IRRIGATION STORAGE

T53N R03 S10 SESW

Place Of Use: IRRIGATION FROM STORAGE

T53N R03W S10

SWSW SESW

Total Acres: 24

Permits will be subject to all

prior water rights. For additional

information concerning the

property location, contact

Northern Region office at (208)

762-2800. Protests may be

submitted based on the criteria

of Idaho Code § 42-203A. Any

protest against the approval of

this application must be filed

with the Director, Dept. of Wa-

ter Resources, Northern Re-

gion, 7600 N MINERAL DR

STE 100, COEUR D'ALENE

ID 83815-7763 together with a

protest fee of \$25.00 for each

application on or before

1/21/2020. The protestant

must also send a copy of the

protest to the applicant.

GARY SPACKMAN, Director

CDA LEGAL 2948

AD#353248

JANUARY 2, 9, 2020