

State of Idaho  
Department of Water Resources  
**Permit to Appropriate Water**  
No. 98-8007

Priority: September 18, 2019

Maximum Diversion Rate: 0.20 CFS

This is to certify that

IVAN R DUNNICK 897 WALLEN RD BONNERS FERRY ID 83805-5119 AND/OR  
SUSAN D DUNNICK 897 WALLEN RD BONNERS FERRY ID 83805-5119

has applied for a permit to appropriate water from:

**Source :** GROUND WATER

and a permit is APPROVED for development of water as follows:

<u>Beneficial Use</u>	<u>Period of Use</u>	<u>Rate of Diversion</u>
IRRIGATION	04/01 to 10/31	0.12 CFS
STOCKWATER	01/01 to 12/31	0.03 CFS
DOMESTIC	01/01 to 12/31	0.06 CFS

**Location of Point(s) of Diversion**

GROUND WATER SW¼ SE¼, Sec. 8, Twp 64N, Rge 01E, B.M. BOUNDARY County  
GROUND WATER NW¼ SE¼, Sec. 8, Twp 64N, Rge 01E, B.M. BOUNDARY County  
GROUND WATER SW¼ SE¼, Sec. 8, Twp 64N, Rge 01E, B.M. BOUNDARY County

**Place of Use: IRRIGATION**

Twp	Rng	Sec	NE				NW				SW				SE				No QQ	Totals
			NE	NW	SW	SE	NE	NW	SW	SE	NE	NW	SW	SE	NE	NW	SW	SE		
64N	01E	8														5.0	1.0			6.0

Total Acres: 6.0

**Place of Use: STOCKWATER**

Twp	Rng	Sec	NE				NW				SW				SE				No QQ	Totals
			NE	NW	SW	SE	NE	NW	SW	SE	NE	NW	SW	SE	NE	NW	SW	SE		
64N	01E	8														X				

**Place of Use: DOMESTIC**

Twp	Rng	Sec	NE				NW				SW				SE				No QQ	Totals
			NE	NW	SW	SE	NE	NW	SW	SE	NE	NW	SW	SE	NE	NW	SW	SE		
64N	01E	8														X	X			

**Conditions of Approval**

1. Proof of application of water to beneficial use shall be submitted on or before **February 01, 2025**.
2. Subject to all prior water rights.
3. This right does not grant any right-of-way or easement across the land of another.

State of Idaho  
Department of Water Resources  
**Permit to Appropriate Water**  
No. 98-8007

4. Project construction shall commence within one year from the date of permit issuance and shall proceed diligently to completion unless it can be shown to the satisfaction of the Director of the Department of Water Resources that delays were due to circumstances over which the permit holder had no control.
5. Right holder shall comply with the drilling permit requirements of Idaho Code § 42-235 and applicable Well Construction Rules of the Department.
6. Domestic use is for 2 homes. Irrigation of lawn, garden and landscaping associated with the home is authorized under the irrigation component of this right.
7. Stockwater use is for 100 head mixed stock.
8. This right when combined with all other rights shall provide no more than 0.02 Cubic Feet per Second (CFS) per acre nor more than 3.0 Acre Feet (AF) annually per acre at the field headgate for irrigation of the place of use.

This permit is issued pursuant to the provisions of Idaho Code § 42-204.

Signed this 6<sup>th</sup> day of February, 2020.



ADAM FREDERICK  
Water Rights Supervisor

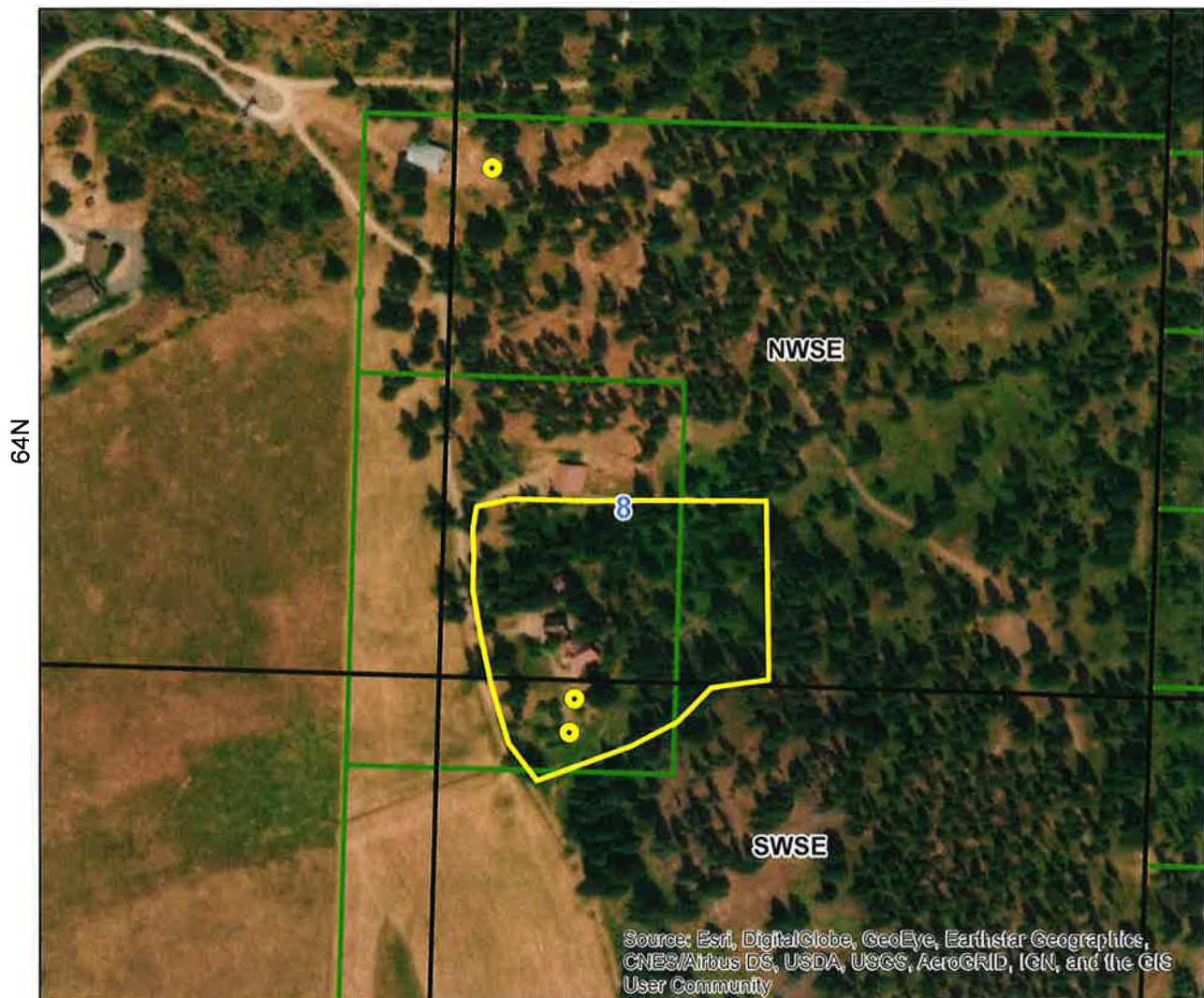
State of Idaho  
Department of Water Resources






# Attachment to Permit to Appropriate Water

98-8007

This map depicts the IRRIGATION place of use boundary for this water right at the time of this approval and is attached to the approval document solely for illustrative purposes.

01E



-  Point of Diversion
-  Place Of Use Boundary
-  PLS Sections
-  Quarter Quarters
-  Taxlots

0 0.04 0.08 0.16 Miles



Tax parcel information provided by Boundary County.

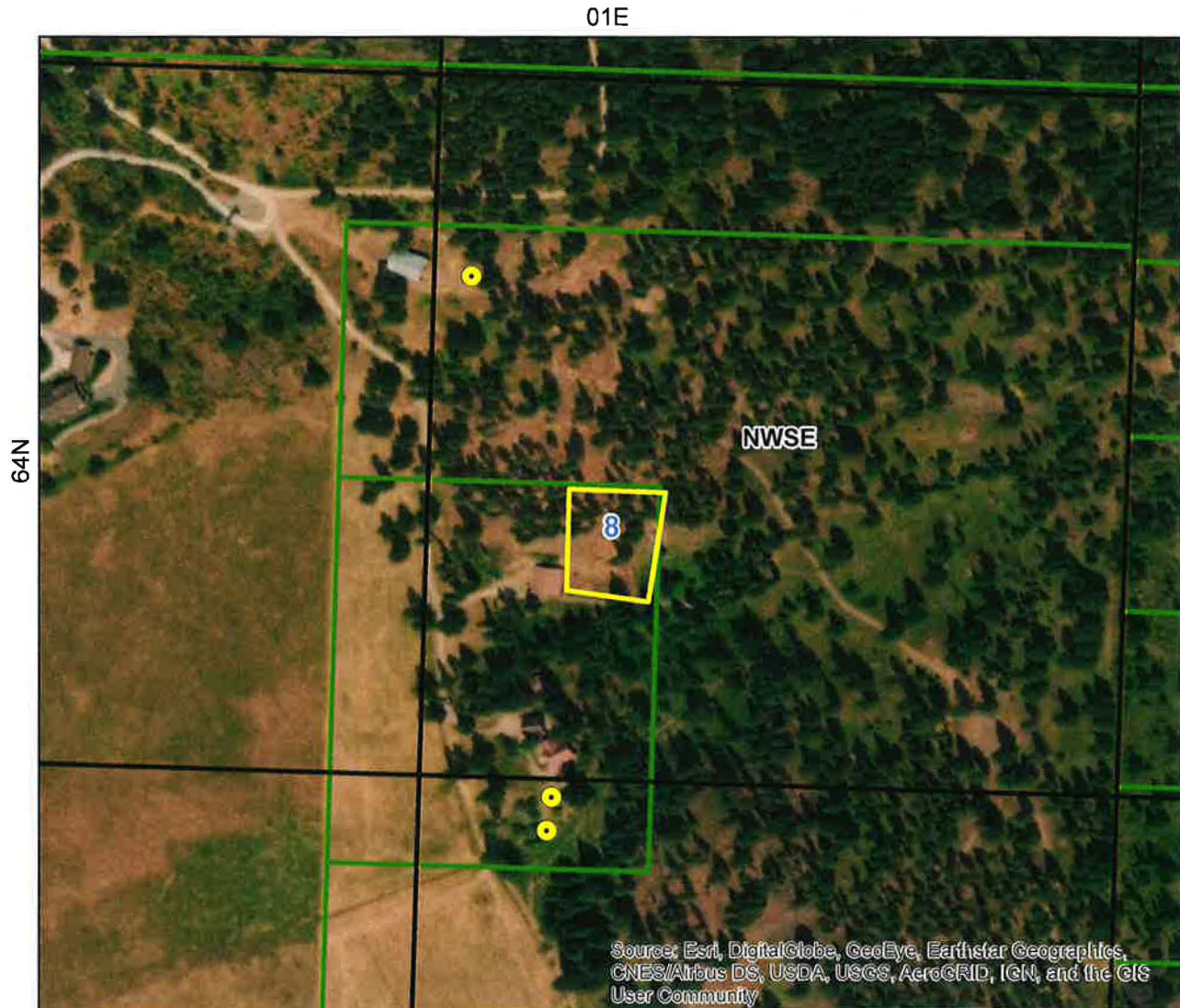


State of Idaho  
Department of Water Resources

# Attachment to Permit to Appropriate Water

98-8007

This map depicts the STOCKWATER place of use boundary for this water right at the time of this approval and is attached to the approval document solely for illustrative purposes.



- Point of Diversion
- Place Of Use Boundary
- PLS Sections
- Quarter Quarters
- Taxlots

0 0.04 0.08 0.16 Miles



Tax parcel information provided by Boundary County.








State of Idaho  
Department of Water Resources

# Attachment to Permit to Appropriate Water


98-8007

This map depicts the DOMESTIC place of use boundary for this water right at the time of this approval and is attached to the approval document solely for illustrative purposes.



-  Point of Diversion
-  Place Of Use Boundary
-  PLS Sections
-  Quarter Quarters
-  Taxlots

0 0.04 0.08 0.16 Miles



Tax parcel information provided by Boundary County.



Brad Little  
Governor

State of Idaho

## DEPARTMENT OF WATER RESOURCES

Northern Region • 7600 N MINERAL DR STE 100 • COEUR D ALENE, ID 83815-7763  
Phone: (208)762-2800 • Fax: (208)769-2819 • Website: [www.idwr.idaho.gov](http://www.idwr.idaho.gov)

Gary Spackman  
Director

February 07, 2020

SUSAN D DUNNICK  
IVAN R DUNNICK  
897 WALLEN RD  
BONNERS FERRY ID 83805-5119

RE: Permit No. 98-8007

### Permit Approval Notice

Dear Permit Holder(s):

The Department of Water Resources ("Department") has issued the enclosed permit authorizing you to establish a new water right. Please be sure to thoroughly review all the conditions of approval listed on your permit. The conditions include requirements that you must accomplish, such as timely submittal of proof of beneficial use or installation of a measuring device, as well as information about how your water use may be administered, such as regulation by a watermaster in a water district. Failure to comply with the conditions of approval may result in your permit lapsing or being canceled.

The permit is a PRELIMINARY ORDER issued pursuant to Rule 730 of the Department's Rules of Procedure (IDAPA 37.01.01.730). It can and will become a final order without further action by the Department unless a party petitions for reconsideration, files exceptions, or requests a hearing as described in the enclosed information sheet.

The final step in the water right process is issuance of a water right license. To receive a water right license, you must first commence the excavation or construction of your diverting works within one year of the date the permit was issued, and you must proceed diligently until the project is complete. In addition, you must divert and use water to the full extent intended and submit a *Statement of Completion for Submitting Proof of Beneficial Use* by the date shown in condition no. 1 of your permit. The Department will send you a *Proof Due Notice* approximately 60 days prior to the date listed in condition no. 1 of your permit.

You may also require approvals from other Department programs, such as Ground Water Protection, Safety of Dams, or Stream Channel Protection, to accomplish your proposed development. Please call or visit any Department office or see the Department's website at [idwr.idaho.gov](http://idwr.idaho.gov) for more information about these programs.

Also, please note that permit holders are required to report any change of ownership and/or mailing address to the Department within 120 days of the change. Failure to report these changes could result in a \$100 late filing fee. Forms to assign ownership or update your address are available from any office of the Department or on the Department's website.

If you have any questions concerning the enclosed information, please contact the Northern Region Office at (208) 762-2800.

Sincerely,



Adam Frederick  
Water Rights Supervisor

Enclosure(s)




## CERTIFICATE OF SERVICE

I hereby certify that on February 07, 2020, I served a true and correct copy of Permit to Appropriate Water No. 98-8007 by U.S. Mail, postage prepaid, to the following:

SUSAN D DUNNICK (Current Owner)  
897 WALLEN RD  
BONNERS FERRY ID 83805-5119

IVAN R DUNNICK (Current Owner)  
897 WALLEN RD  
BONNERS FERRY ID 83805-5119

A handwritten signature in blue ink, appearing to read "Tammy Allen", is written over a horizontal line.

Tammy Allen  
Administrative Assistant 1



## **EXPLANATORY INFORMATION TO ACCOMPANY A PRELIMINARY ORDER**

(To be used in connection with actions when a hearing was **not** held)

(Required by Rule of Procedure 730.02)

The accompanying order or approved document is a "**Preliminary Order**" issued by the department pursuant to section 67-5243, Idaho Code. **It can and will become a final order without further action of the Department of Water Resources ("department") unless a party petitions for reconsideration, files an exception and brief, or requests a hearing as further described below:**

### **PETITION FOR RECONSIDERATION**

Any party may file a petition for reconsideration of a preliminary order with the department within fourteen (14) days of the service date of this order. **Note: the petition must be received by the department within this fourteen (14) day period.** The department will act on a petition for reconsideration within twenty-one (21) days of its receipt, or the petition will be considered denied by operation of law. See Section 67-5243(3) Idaho Code.

### **EXCEPTIONS AND BRIEFS**

Within fourteen (14) days after: (a) the service date of a preliminary order, (b) the service date of a denial of a petition for reconsideration from this preliminary order, or (c) the failure within twenty-one (21) days to grant or deny a petition for reconsideration from this preliminary order, any party may in writing support or take exceptions to any part of a preliminary order and may file briefs in support of the party's position on any issue in the proceeding with the Director. Otherwise, this preliminary order will become a final order of the agency.

### **REQUEST FOR HEARING**

Unless a right to a hearing before the Department or the Water Resource Board is otherwise provided by statute, any person aggrieved by any final decision, determination, order or action of the Director of the Department and who has not previously been afforded an opportunity for a hearing on the matter may request a hearing pursuant to section 42-1701A(3), Idaho Code. A written petition contesting the action of the Director and requesting a hearing shall be filed within fifteen (15) days after receipt of the denial or conditional approval.

### **ORAL ARGUMENT**

If the Director grants a petition to review the preliminary order, the Director shall allow all parties an opportunity to file briefs in support of or taking exceptions to the preliminary order and may schedule oral argument in the matter before issuing a final order. If oral arguments are to be heard, the Director will within a reasonable time period notify each party of the place, date and hour for the argument of the case. Unless the Director orders otherwise, all oral arguments will be heard in Boise, Idaho.

### **CERTIFICATE OF SERVICE**

All exceptions, briefs, requests for oral argument and any other matters filed with the Director in connection with the preliminary order shall be served on all other parties to the proceedings in accordance with IDAPA Rules 37.01.01302 and 37.01.01303 (Rules of Procedure 302 and 303).

### **FINAL ORDER**

The Director will issue a final order within fifty-six (56) days of receipt of the written briefs, oral argument or response to briefs, whichever is later, unless waived by the parties or for good cause shown. The Director may remand the matter for further evidentiary hearings if further factual development of the record is necessary before issuing a final order. The department will serve a copy of the final order on all parties of record.

Section 67-5246(5), Idaho Code, provides as follows:

Unless a different date is stated in a final order, the order is effective fourteen (14) days after its service date if a party has not filed a petition for reconsideration. If a party has filed a petition for reconsideration with the agency head, the final order becomes effective when:

- (a) The petition for reconsideration is disposed of; or
- (b) The petition is deemed denied because the agency head did not dispose of the petition within twenty-one (21) days.

### **APPEAL OF FINAL ORDER TO DISTRICT COURT**

Pursuant to sections 67-5270 and 67-5272, Idaho Code, if this preliminary order becomes final, any party aggrieved by the final order or orders previously issued in this case may appeal the final order and all previously issued orders in this case to district court by filing a petition in the district court of the county in which:

- i. A hearing was held,
- ii. The final agency action was taken,
- iii. The party seeking review of the order resides, or
- iv. The real property or personal property that was the subject of the agency action is located.

The appeal must be filed within twenty-eight (28) days of this preliminary order becoming final. See section 67-5273, Idaho Code. The filing of an appeal to district court does not itself stay the effectiveness or enforcement of the order under appeal.

AFFIDAVIT OF PUBLICATION

State of Idaho

SS

County of Boundary, Rinda Johnson  
being first duly sworn on oath deposes and says that  
he/she is book keeper of the  
Bonners Ferry Herald, a newspaper printed and  
published at Bonners Ferry, Boundary County, Idaho;  
that the said newspaper has been continuously and  
uninterruptedly published in said Boundary County during  
a period of 12 months prior to the first publication of the  
hereto attached notice of publication in the case of:

Legal Notice 98-8007 +  
98-8009 as it  
was published in the regular and entire issue of the said  
paper for a period of 2 consecutive weeks,  
commencing on 17<sup>th</sup> day of Oct, 2019 and  
ending on the 24<sup>th</sup> day of Oct, 2019 and  
that said notice was published in said newspaper.


Rinda Johnson  
SUBSCRIBED AND SWORN TO before me, this

24<sup>th</sup> day of Oct, 2019.

Katrina George  
Notary Public-State of Idaho

Residing at: Kootenai County 10290

My Commission Expires 8/29/23



The following application(s) have been filed to appropriate the public waters of the State of Idaho:

**98-8007**

IVAN R DUNNICK  
SUSAN D DUNNICK  
897 WALLER RD  
BONNERS FERRY, ID 83805-5119  
Point of Diversion NWSE  
S8 T64N R01E  
BOUNDARY County  
Source GROUND WATER  
Point of Diversion SWSE  
S8 T64N R01E  
BOUNDARY County  
Source GROUND WATER  
Point of Diversion SWSE  
S8 T64N R01E  
BOUNDARY County  
Source GROUND WATER  
Use: DOMESTIC  
01/01 to 12/31 0.06 CFS  
Use: IRRIGATION  
04/01 to 10/31 0.12 CFS  
Use: STOCKWATER  
01/01 to 12/31 0.03 CFS  
Total Diversion: 0.2 CFS  
Date Filed: 9/18/2019  
Place Of Use: STOCKWATER  
T64N R01E S8 NWSE  
Place Of Use: IRRIGATION  
T64N R01E S8  
NWSE SWSE  
Place Of Use: DOMESTIC  
T64N R01E S8  
NWSE SWSE  
Total Acres: 6

**98-8009**  
JIMMY BALL  
PO BOX 1979  
BONNERS FERRY, ID 83805-1979  
Point of Diversion SESE  
S34 T62N R01E  
BOUNDARY County  
Source GROUND WATER  
Use: DOMESTIC  
01/01 to 12/31 0.11 CFS  
Total Diversion: 0.11 CFS  
Date Filed: 9/27/2019  
Place Of Use: DOMESTIC  
T62N R01E S34 SESE

Permits will be subject to all prior water rights. For additional information concerning the property location, contact Northern Region office at (208) 762-2800. Protests may be submitted based on the criteria of Idaho Code § 42-203A. Any protest against the approval of this application must be filed with the Director, Dept. of Water Resources, Northern Region, 7600 N MINERAL DR STE 100, COEUR D'ALENE ID 83815-7763 together with a protest fee of \$25.00 for each application on or before 11/4/2019. The protestant must also send a copy of the protest to the applicant.

GARY SPACKMAN, Director  
BFH LEGAL 10290  
OCTOBER 17, 24, 2019

RECEIVED  
NOV 04 2019  
IDWR / NORTH