

STATE OF IDAHO
DEPARTMENT OF WATER RESOURCES

RECEIVED

APR 15 2019

DEPT OF WATER RESOURCES
SOUTHERN REGION

Notice of Abandonment of Water Right

Print Name of Water Right Owner(s): Donald D & Sharon A Hayden

Mailing Address: 620 W 300 S Heyburn, ID 83336

Phone: 208-678-9026

Note: If you are not listed as the current owner of the water right in the Idaho Department of Water Resources' records, you must include evidence of ownership of the water right (or portion of the water right) with this form. Evidence may include a warranty deed, quitclaim deed, court decree, contract of sale, etc.

I am the current owner of all, or X part of, the water right described in the Idaho Department of Water Resources' records as Water Right No. 36-8470.

I hereby abandon all, or X part of the water right designated above. This abandonment is intentional and voluntary. I recognize that this abandonment permanently eliminates the right to divert and use water under the water right designated above.

If this abandonment applies to a portion of the water right, please indicate which part is abandoned by describing the diversion rate, annual diversion volume or storage volume, and place of use (include acres if the use is irrigation) and by attaching a detailed map identifying the specific locations.

WR 36-8470 is currently covering two separate parcels. See attachment A for an explanation of

the portion owned and abandoned. It is our desire to abandon all of 36-8470 associated with our property.

Proposing to abandon 1.25 acres, 5.0 AF, and 0.04 cfs of water right 36-8470.

Donald D Hayden

Signature of Water Right Owner(s) or Authorized Representative

4 + 10 . 2019
Date


Donald Hayden

Print Name and Title of Authorized Representative

(Complete if applicable and include your authority to act on behalf of the water right owner)

State of Idaho)

County of Cassia) ss



On this 10 day of April, 2019, the signer(s) of the above instrument appeared before me and duly acknowledged to me that he/she executed the same.

SEAL

[Signature]
Notary Public

My commission expires: 1/22/2025

Attachment A

Notice of Abandonment of Water Right 36-8470

The Idaho Department of Water Resources (IDWR) was contacted by Mr. Donald Hayden regarding water right 36-8470. Mr. Hayden had received an annual assessment from Water District 130 and was inquiring if the water right was necessary. Upon investigation it appears WR 36-8470 was filed for 2.5 acres of irrigation (0.08 CFS) with a priority date of 9/12/1989.

Mr. Hayden indicated the property has been split into two parcels. Mr. Hayden retained 1.6 acres (parcel RP10S23E059381) and Mr. Jeff Stromire now is the owner of the other 1.4 acres (parcel RP10S23E059375). Based on the review the water right should be split between the two parcels, as follows:

	Proposed split of WR 36-8470	
	RP10S23E059381	RP10S23E059375
	Donald D & Sharon A Hayden	Jeff & Elizabeth Stromire
Irrigation rate	0.04 CFS	0.04 CFS
Irrigation place of use	1.3 acres	1.2 acres
Irrigation volume	5.2 AF	4.8 AF






Mr. Hayden has Minidoka Irrigation shares and does not use the well for irrigation. Mr. Stromire does not irrigate more than ½ acre and has no desire to irrigate the pasture. It appears each property would qualify for an exempt domestic use under Idaho Code 42-111. It is the desire of the owners to abandon this water right and utilize an exempt domestic use for in-house use and to irrigate no more than ½ acre.

State of Idaho
Department of Water Resources
Water Right POU After Partial Abandonment
36-8470

This map depicts the IRRIGATION place of use boundary for this water right. This map is solely for illustrative purposes.

23E



-  Point of Diversion
-  Place Of Use Boundary
-  Townships
-  PLS Sections
-  Quarter Quarters

0 0.035 0.07 0.14 Miles

