

JAN 27 2020

STATE OF IDAHO
DEPARTMENT OF WATER RESOURCESDEPT OF WATER RESOURCES
SOUTHERN REGION

APPLICATION FOR TRANSFER OF WATER RIGHT – POINT(S) OF DIVERSION

This form may be used to apply to change and/or add points of diversion for existing water rights and to report an ownership change for a water right(s) in connection with the proposed point of diversion change(s). Do not use this form to apply for changes to other elements of a water right. See the [Application for Transfer Instructions](#) for help completing this form and for mailing addresses of Department offices where your application can be submitted.

Check all that apply:

- ☒ Change diversion point(s) ☒ Add diversion point(s) ☐ Ownership change ☐ Ownership split
☐ Transfer is for changes pursuant to [Idaho Code § 42-221.O.8](#). Attach an explanation and any supporting documentation.

1. **APPLICANT(S)** RENEGADE/MCGLOCHLIN LLC Phone 7602005501
 2. **MAILING ADDRESS** PO BOX 7250 City NEWPORT BEACH
 State CA Zip 92658 Email _____

- ☐ If the applicant is not an individual and not registered to do business in the State of Idaho, attach documentation identifying officers authorized to sign for the applicant.
☐ If the applicant is not the current water right(s) owner, attach documentation of authority to file the application.
☐ If the application includes a change in ownership of water right(s), attach a copy of the conveyance document, such as a warranty deed, court decree, contract of sale, etc. The conveyance document must include a legal description of the property conveyed or description of the water right if no land is conveyed. Additional fee(s) are required for water right ownership changes; see Item 9 for the [fee schedule](#).

If the ownership change resulted in the water right(s) being split, how did the division occur? Mark one:

- ☐ The water rights or claims were divided as specifically identified in a deed, contract, or other conveyance document.
☐ The water rights or claims were divided proportionately based on the portion of their place(s) of use acquired by the new owner.
☐ If the application is not signed by the applicant, attach a Power of Attorney or other documentation providing authority to sign for the applicant.

3. **LIST WATER RIGHT NUMBER(S)** 37-2444, 37-7551, 37-464, 37-2188 and 37-12018

- ☐ Attach a copy of the water right(s) as recorded, available at [idwr.idaho.gov](#), *Water Right Transfers, Step 1*, or by contacting any Department office.

4. **TOTAL AMOUNT OF WATER** transferred is 5.47 cubic feet per second and/or 957.6 acre-feet per annum.
 (diversion rate) (storage volume)

5. **POINT OF DIVERSION** – Describe all the point(s) of diversion to be included on the water right(s) after the proposed change.

- ☐ Attach Eastern Snake Plain Aquifer (ESPA) analysis if this transfer proposes to change a point of diversion affecting the ESPA. ESPA analysis information is available at [idwr.idaho.gov](#), *Water Rights, Water Right Transfers, Modeling Resources*.

| New? | Lot | ¼ | ¼ | ¼ | Sec | Twp | Rge | County | Source | Local name or tag # |
|---------------|-----|---|---|---|-----|-----|-----|--------|--------|---------------------|
| See Exhibit A | | | | | | | | | | |
| | | | | | | | | | | |
| | | | | | | | | | | |
| | | | | | | | | | | |
| | | | | | | | | | | |
| | | | | | | | | | | |
| | | | | | | | | | | |
| | | | | | | | | | | |
| | | | | | | | | | | |
| | | | | | | | | | | |

JAN 17 2020

DEPT OF WATER RESOURCES
SOUTHERN REGION

42-222 POD - 07/18

STATE OF IDAHO
DEPARTMENT OF WATER RESOURCES

APPLICATION FOR TRANSFER OF WATER RIGHT – POINT(S) OF DIVERSION

This form may be used to apply to change and/or add points of diversion for existing water rights and to report an ownership change for a water right(s) in connection with the proposed point of diversion change(s). Do not use this form to apply for changes to other elements of a water right. See the [Application for Transfer Instructions](#) for help completing this form and for mailing addresses of Department offices where your application can be submitted.

Check all that apply:

- ☒ Change diversion point(s) ☒ Add diversion point(s) ☐ Ownership change ☐ Ownership split
☐ Transfer is for changes pursuant to [Idaho Code § 42-221.O.8](#). Attach an explanation and any supporting documentation.

1. APPLICANT(S) RENEGADE/MCGLOCHLIN LLC Phone 7602005501
 2. MAILING ADDRESS PO BOX 7250 City NEWPORT BEACH
 State CA Zip 92658 Email _____

- ☐ If the applicant is not an individual and not registered to do business in the State of Idaho, attach documentation identifying officers authorized to sign for the applicant.
☐ If the applicant is not the current water right(s) owner, attach documentation of authority to file the application.
☐ If the application includes a change in ownership of water right(s), attach a copy of the conveyance document, such as a warranty deed, court decree, contract of sale, etc. The conveyance document must include a legal description of the property conveyed or description of the water right if no land is conveyed. Additional fee(s) are required for water right ownership changes; see Item 9 for the [fee schedule](#).

If the ownership change resulted in the water right(s) being split, how did the division occur? Mark one:

- ☐ The water rights or claims were divided as specifically identified in a deed, contract, or other conveyance document.
☐ The water rights or claims were divided proportionately based on the portion of their place(s) of use acquired by the new owner.
☐ If the application is not signed by the applicant, attach a Power of Attorney or other documentation providing authority to sign for the applicant.

3. LIST WATER RIGHT NUMBER(S) 37-2444, 37-7551, 37-464, 37-2188 and 37-12018

- ☒ Attach a copy of the water right(s) as recorded, available at [idwr.idaho.gov](#), *Water Right Transfers, Step 1*, or by contacting any Department office.

4. TOTAL AMOUNT OF WATER transferred is 5.74 cubic feet per second and/or 957.6 acre-feet per annum.
 (diversion rate) (storage volume)

5. POINT OF DIVERSION – Describe all the point(s) of diversion to be included on the water right(s) after the proposed change.

- ☐ Attach Eastern Snake Plain Aquifer (ESPA) analysis if this transfer proposes to change a point of diversion affecting the ESPA. ESPA analysis information is available at [idwr.idaho.gov](#), *Water Rights, Water Right Transfers, Modeling Resources*.

| New? | Lot | ¼ | ¼ | ¼ | Sec | Twsp | Rge | County | Source | Local name or tag # |
|---------------|-----|---|---|---|-----|------|-----|--------|--------|---------------------|
| See Exhibit A | | | | | | | | | | |
| | | | | | | | | | | |
| | | | | | | | | | | |
| | | | | | | | | | | |
| | | | | | | | | | | |
| | | | | | | | | | | |
| | | | | | | | | | | |
| | | | | | | | | | | |
| | | | | | | | | | | |
| | | | | | | | | | | |

6. GENERAL INFORMATION

- a. Describe the complete diversion system, including how you will accommodate a measuring device and lockable controlling works should they be required now or in the future:

Ground water (37-2444 and 37-7551) is diverted and then injected into Silver Creek. Ground water is then
rediverted at PODs for 37-464, 37-2188 and 37-12018 from Silver Creek.

- b. Who owns the property at the point(s) of diversion? RENEGADE/MCGLOCHLIN LLC

If other than the applicant, describe the arrangement enabling the applicant to access the property for the diversion system:

- c. To your knowledge, has/is any portion of the water right(s) proposed to be changed:

Yes No

- ☐ ☒ undergone a period of five or more consecutive years of non-use,
☐ ☒ currently used in a mitigation plan limiting the use of water under the right(s), or
☐ ☒ currently enrolled in a Federal set-aside program limiting the use of water under the right(s)?

If yes, describe:

- d. Is any portion of the water right(s) proposed to be changed currently leased to the Water Supply Bank? ☐ Yes ☒ No

- ☐ If yes and there are multiple owners, attach a Lessor Designation form.
☐ If yes, the individual owner or designated lessor must complete, sign and attach an IRS Form W-9.
(Disregard if these items are on file and ownership has not changed.)

7. **MAP** – ☒ Attach a map of the diversion, measurement, control and distribution system. Include the place of use if a split of the water right occurred. Clearly label the map with township, range, section and ¼ ¼ of section information. You may create a map at idwr.idaho.gov, Water Rights, Water Right Transfers, File a Transfer Application, Step 2C.

8. **SIGNATURE** – The information in this application is true to the best of my knowledge. I understand any willful misrepresentations in this application may result in rejection of the application or cancellation of an approval.

Diane J. Rinker
 Signature of applicant or authorized agent

DIANE J. RINKER
 Print name and title if applicable

1-8-20
 Date

Signature of applicant or authorized agent

Print name and title if applicable

Date

9. **FEE** – ☒ The application filing fee provided in Idaho Code § 42-221.O, must be submitted with the application for transfer. Applications for changes pursuant to Idaho Code § 42-221.O.8. require a filing fee of \$50 per water right. All other application fees are based on the total amount of water proposed for transfer in Item 4: the larger fee for either cubic feet per second (diversion rate) or acre-feet per annum (storage volume). The Fee Schedule is available at www.idwr.idaho.gov, Water Right Transfers, Step 4 and in the Application for Transfer Instructions.

FOR DEPARTMENT USE ONLY

Transfer includes _____ pages of attachments. Received by _____ Date _____

Fee paid \$250.00 Date 1/17/20 Received by SC Receipt # 5037708

Preliminary review by _____ Date _____ Active in the Water Supply Bank? Yes ☐ No ☐

W-9 received? Yes ☐ No ☐ Name on W-9 _____ W-9 forwarded to fiscal? Yes ☐ No ☐

(Do NOT scan the W-9 – confidential information is held by fiscal only)

Additional \$650.00 was received on 1-27-20 from Bruckway Eng.,
check # 15728, receipt # 5037722

Exhibit A

Renegade/McGlochlin LLC
POD Transfer

| Water Right 37-2444 | | Source Ground Water | | | | | |
|------------------------|----------|------------------------|---------|----|----|----|-------------|
| | Township | Range | Section | QQ | QQ | Q | Notes |
| POD 1 | 01S | 20E | 20 | | NE | SW | Diversion |
| POD 2 | 01S | 20E | 20 | | NE | SW | Injection |
| POD 3 | | | | | | | |
| POD 4 | | | | | | | |
| POD 5 | 02S | 21E | 6 | | SW | SW | Rediversion |
| POD 6 | 02S | 21E | 7 | | SE | NW | Rediversion |
| POD 7 | 02S | 21E | 7 | | SE | SW | Rediversion |

| Water Right 37-7551 | | Source Ground Water | | | | | |
|------------------------|----------|------------------------|---------|----|----|----|-------------|
| | Township | Range | Section | QQ | QQ | Q | Notes |
| POD 1 | | | | | | | |
| POD 2 | | | | | | | |
| POD 3 | 01S | 20E | 30 | | NE | NW | Diversion |
| POD 4 | 01S | 20E | 30 | | NE | NW | Injection |
| POD 5 | 02S | 21E | 6 | | SW | SW | Rediversion |
| POD 6 | 02S | 21E | 7 | | SE | NW | Rediversion |
| POD 7 | 02S | 21E | 7 | | SE | SW | Rediversion |

| Water Right 37-464 | | Source Silver Creek | | | | | |
|-----------------------|----------|------------------------|---------|----|----|----|-----------|
| | Township | Range | Section | QQ | QQ | Q | Notes |
| POD 5 | 02S | 21E | 6 | | SW | SW | Diversion |
| POD 6 | 02S | 21E | 7 | | SE | NW | Diversion |
| POD 7 | 02S | 21E | 7 | | SE | SW | Diversion |

| Water Right 37-2188 | | Source Silver Creek | | | | | |
|------------------------|----------|------------------------|---------|----|----|----|-----------|
| | Township | Range | Section | QQ | QQ | Q | Notes |
| POD 5 | 02S | 21E | 6 | | SW | SW | Diversion |
| POD 6 | 02S | 21E | 7 | | SE | NW | Diversion |
| POD 7 | 02S | 21E | 7 | | SE | SW | Diversion |

| Water Right 37-12018 | | Source Silver Creek | | | | | |
|-------------------------|----------|------------------------|---------|----|----|----|-----------|
| | Township | Range | Section | QQ | QQ | Q | Notes |
| POD 5 | 02S | 21E | 6 | | SW | SW | Diversion |
| POD 6 | 02S | 21E | 7 | | SE | NW | Diversion |
| POD 7 | 02S | 21E | 7 | | SE | SW | Diversion |

Exhibit A

Renegade/McGlochlin LLC
POD Transfer

| Water Right 37-2444 | | Source Ground Water | | | | | |
|------------------------|----------|------------------------|---------|----|----|----|-------------|
| | Township | Range | Section | QQ | QQ | Q | Notes |
| POD 1 | 01S | 20E | 19 | | NE | SW | Diversion |
| POD 2 | 01S | 20E | 20 | | NE | SW | Injection |
| POD 3 | | | | | | | |
| POD 4 | | | | | | | |
| POD 5 | 02S | 21E | 6 | | SW | SW | Rediversion |
| POD 6 | 02S | 21E | 7 | | SE | NW | Rediversion |
| POD 7 | 02S | 21E | 7 | | SE | SW | Rediversion |

| Water Right 37-7551 | | Source Ground Water | | | | | |
|------------------------|----------|------------------------|---------|----|----|----|-------------|
| | Township | Range | Section | QQ | QQ | Q | Notes |
| POD 1 | | | | | | | |
| POD 2 | | | | | | | |
| POD 3 | 01S | 20E | 30 | | NE | NW | Diversion |
| POD 4 | 01S | 20E | 30 | | NE | NW | Injection |
| POD 5 | 02S | 21E | 6 | | SW | SW | Rediversion |
| POD 6 | 02S | 21E | 7 | | SE | NW | Rediversion |
| POD 7 | 02S | 21E | 7 | | SE | SW | Rediversion |

| Water Right 37-464 | | Source Silver Creek | | | | | |
|-----------------------|----------|------------------------|---------|----|----|----|-----------|
| | Township | Range | Section | QQ | QQ | Q | Notes |
| POD 5 | 02S | 21E | 6 | | SW | SW | Diversion |
| POD 6 | 02S | 21E | 7 | | SE | NW | Diversion |
| POD 7 | 02S | 21E | 7 | | SE | SW | Diversion |

| Water Right 37-2188 | | Source Silver Creek | | | | | |
|------------------------|----------|------------------------|---------|----|----|----|-----------|
| | Township | Range | Section | QQ | QQ | Q | Notes |
| POD 5 | 02S | 21E | 6 | | SW | SW | Diversion |
| POD 6 | 02S | 21E | 7 | | SE | NW | Diversion |
| POD 7 | 02S | 21E | 7 | | SE | SW | Diversion |

| Water Right 37-12018 | | Source Silver Creek | | | | | |
|-------------------------|----------|------------------------|---------|----|----|----|-----------|
| | Township | Range | Section | QQ | QQ | Q | Notes |
| POD 5 | 02S | 21E | 6 | | SW | SW | Diversion |
| POD 6 | 02S | 21E | 7 | | SE | NW | Diversion |
| POD 7 | 02S | 21E | 7 | | SE | SW | Diversion |

**IDAHO DEPARTMENT OF WATER RESOURCES
APPLICATION FOR TRANSFER OF WATER RIGHT
PART 2A**

Current Water Right No.: 37-464

Current Owner: RENEGADE MC GLOCHLIN LLC
Priority Date: 6/1/1886
Origin: Water Right
Status: Active
Basis: Decreed

Source

SILVER CREEK

Tributary

LITTLE WOOD RIVER

Beneficial Use

From To

Diversion Rate

Annual Volume

STOCKWATER 01/01 to 12/31

0.03 CFS

2 AF

DOMESTIC 01/01 to 12/31

0.04 CFS

1.2 AF

IRRIGATION 04/15 to 10/31

2 CFS

350 AF

Total Diversion

2 CFS

353.2 AF

Location of Point(s) of Diversion

SILVER CREEK

SE1/4SW1/4

Sec. 7, Twp 02S, Rge 21E B.M.

BLAINE County

SILVER CREEK

L3(NW1/4SW1/4)

Sec. 7, Twp 02S, Rge 21E B.M.

BLAINE County

SILVER CREEK

SW1/4SE1/4NW1/4

Sec. 7, Twp 02S, Rge 21E B.M.

BLAINE County

Place of Use

STOCKWATER Within BLAINE County

| | | | | |
|--------------|------|--------------|-------|------|
| T02S R21E S7 | NESW | T02S R21E S7 | Lot 3 | NWSW |
| T02S R21E S7 | SESW | T02S R21E S7 | | SWSE |

DOMESTIC Within BLAINE County

| | | |
|--------------|-------|------|
| T02S R21E S7 | Lot 3 | NWSW |
|--------------|-------|------|

IRRIGATION Within BLAINE County

| | | | | | |
|--------------|-------|-------|--------------|-------|-------|
| T02S R21E S6 | SWSE | 40.00 | T02S R21E S6 | SESE | 40.00 |
| T02S R21E S7 | NENE | 40.00 | T02S R21E S7 | NWNE | 40.00 |
| T02S R21E S7 | SWNE | 40.00 | T02S R21E S7 | SENE | 40.00 |
| T02S R21E S7 | NENW | 40.00 | T02S R21E S7 | Lot 2 | SWNW |
| T02S R21E S7 | SENW | 40.00 | T02S R21E S7 | NESW | 40.00 |
| T02S R21E S7 | Lot 3 | NWSW | T02S R21E S7 | SESW | 40.00 |
| T02S R21E S7 | NESE | 40.00 | T02S R21E S7 | NWSE | 40.00 |
| T02S R21E S7 | SWSE | 40.00 | | | |

Total Acres: 608

Conditions of Approval:

1. T08 Failure of the right holder to comply with the conditions of this transfer is cause for the Director to rescind approval of the transfer.
2. 206 Rights 37-464, 37-2444, 37-2188, 37-12018, and 37-7551 are limited to the irrigation of a specific 273.6 acres within the 608 acre place of use authorized by these rights in a single irrigation season. The specific 273.6 acres to be irrigated by the right holder shall be identified prior to use by submittal of a land list and a representative electronic shape file or by submittal of a land list and a map sufficiently detailed to allow creation of an electronic shape file to be associated with these rights in the geographic information system component of the water rights database maintained by the department. Before changing the 273.6 acres to be irrigated within the 608 acre place of use, the right holder shall submit a new land list and representative electronic shape file or map to the Department prior to the irrigation season in which the change will occur.
3. X27 This right is limited to the irrigation of 100 acres within the place of use described above in a single irrigation season.
4. T19 Pursuant to Section 42-1412(6), Idaho Code, this water right is subject to such general provisions necessary for the definition of the rights or for the efficient administration of water rights as may be determined by the Snake River Basin Adjudication court at a point in time no later than the entry of the final unified decree.
5. R43 The right holder shall maintain a measuring device and lockable controlling works of a type approved by the Department in a manner that will provide the watermaster suitable control of the diversion(s).
6. X35 Rights 37-464 and 37-2444 when combined shall not exceed a total diversion rate of 2.52 cfs, a total annual maximum diversion volume of 441 af at the field headgate, and the irrigation of 126 acres.
7. T07 The right holder shall accomplish the change authorized by this transfer within one year of the date of this approval.
8. R63 This right when combined with all other rights shall provide no more than 0.02 cfs per acre nor more than 3.5 afa per acre at the field headgate for irrigation of the lands above.
9. R05 Use of water under this right will be regulated by a watermaster with responsibility for the distribution of water among appropriators within a water district. At the time of this approval, this water right is within State Water District No. 37M.

Decreed Date: 9/29/2006

**IDAHO DEPARTMENT OF WATER RESOURCES
APPLICATION FOR TRANSFER OF WATER RIGHT
PART 2A**

Current Water Right No.: 37-2188

Current Owner: RENEGADE MC GLOCHLIN LLC
Priority Date: 10/15/1911
Origin: Water Right
Status: Active
Basis: Decreed

Source

SILVER CREEK

Tributary

LITTLE WOOD RIVER

Beneficial Use

IRRIGATION

From To

04/15 to 10/31

Diversión Rate

2.24 CFS

Annual Volume

Total Diversión

2.24 CFS

Location of Point(s) of Diversión

SILVER CREEK

L7(NE1/4SW1/4SW1/4)

Sec. 6, Twp 02S, Rge 21E B.M.

BLAINE County

Place of Use

IRRIGATION Within BLAINE County

| | | | | | |
|--------------|------|-------|--------------|------|-------|
| T02S R21E S6 | SWSE | 40.00 | T02S R21E S6 | SESE | 40.00 |
| T02S R21E S7 | NENE | 40.00 | T02S R21E S7 | NWNE | 40.00 |
| T02S R21E S7 | SWNE | 40.00 | T02S R21E S7 | SENE | 40.00 |
| T02S R21E S7 | NENW | 40.00 | T02S R21E S7 | SWNW | 44.00 |
| T02S R21E S7 | SENE | 40.00 | T02S R21E S7 | NESW | 40.00 |
| T02S R21E S7 | NWSW | 44.00 | T02S R21E S7 | SESW | 40.00 |
| T02S R21E S7 | NESE | 40.00 | T02S R21E S7 | NWSE | 40.00 |
| T02S R21E S7 | SWSE | 40.00 | | | |

Total Acres: 608

Conditions of Approval:

1. Rights 37-464, 37-2444, 37-2188, 37-12018 and 37-7551 when combined shall not exceed a total diversion rate of 5.47 cfs and the irrigation of 273.6 acres.
2. Rights 37-2188 and 37-7551 when combined shall not exceed a total diversion rate of 2.95 cfs.
3. X35 Rights 37-2188 and 37-12018 when combined shall not exceed a total diversion rate of 2.24 cfs and the irrigation of 147.6 acres.
4. R63 This right when combined with all other rights shall provide no more than 0.02 cfs per acre nor more than 3.5 afa per acre at the field headgate for irrigation of the lands above.
5. X27 This right is limited to the irrigation of 112 acres within the place of use described above in a single irrigation season.
6. Rights 37-2188, 37-7551, and 37-12018 when combined shall not exceed a total diversion rate of 2.95 cfs and the irrigation of 147.6 acres.
7. 206 Rights 37-464, 37-2444, 37-2188, 37-12018, and 37-7551 are limited to the irrigation of a specific 273.6 acres within the 608 acre place of use authorized by these rights in a single irrigation season. The specific 273.6 acres to be irrigated by the right holder shall be identified prior to use by submittal of a land list and a representative electronic shape file or by submittal of a land list and a map sufficiently detailed to allow creation of an electronic shape file to be associated with these rights in the geographic information system component of the water rights database maintained by the department. Before changing the 273.6 acres to be irrigated within the 608 acre place of use, the right holder shall submit a new land list and representative electronic shape file or map to the Department prior to the irrigation season in which the change will occur.
8. R05 Use of water under this right will be regulated by a watermaster with responsibility for the distribution of water among appropriators within a water district. At the time of this approval, this water right is within State Water District No. 37M.
9. R43 The right holder shall maintain a measuring device and lockable controlling works of a type approved by the Department in a manner that will provide the watermaster suitable control of the diversion(s).
10. T07 The right holder shall accomplish the change authorized by this transfer within one year of the date of this approval.
11. T08 Failure of the right holder to comply with the conditions of this transfer is cause for the Director to rescind approval of the transfer.
12. K01 Right No. 37-12018 is an enlargement of this right pursuant to Section 42-1426, Idaho Code.
13. T19 Pursuant to Section 42-1412(6), Idaho Code, this water right is subject to such general provisions necessary for the definition of the rights or for the efficient administration of water rights as may be determined by the Snake River Basin Adjudication court at a point in time no later than the entry of the final unified decree.

Decreed Date: 9/29/2006

**IDAHO DEPARTMENT OF WATER RESOURCES
APPLICATION FOR TRANSFER OF WATER RIGHT
PART 2A**

Current Water Right No.: 37-2444

Current Owner: RENEGADE MC GLOCHLIN LLC
Priority Date: 10/26/1931
Origin: Water Right
Status: Active
Basis: Decreed

Source

Tributary

GROUND WATER

| <u>Beneficial Use</u> | <u>From To</u> | <u>Diversion Rate</u> | <u>Annual Volume</u> |
|------------------------------|-------------------------------|------------------------------|-----------------------------|
| IRRIGATION | 04/15 to 10/31 | 2.52 CFS | 441 AF |
| | <u>Total Diversion</u> | 2.52 CFS | 441 AF |

Location of Point(s) of Diversion

| | | | | |
|---------------|---------------------|---------------|----------|--------------|
| GROUND WATER | NE1/4NE1/4SW1/4 | Sec. 20, | Twp 01S, | Rge 20E B.M. |
| BLAINE County | | (Injection) | | |
| GROUND WATER | L3(NE1/4NW1/4SW1/4) | Sec. 7, | Twp 02S, | Rge 21E B.M. |
| BLAINE County | | (Rediversion) | | |
| GROUND WATER | L7(NE1/4SW1/4SW1/4) | Sec. 6, | Twp 02S, | Rge 21E B.M. |
| BLAINE County | | (Rediversion) | | |
| GROUND WATER | SE1/4SE1/4SW1/4 | Sec. 7, | Twp 02S, | Rge 21E B.M. |
| BLAINE County | | (Rediversion) | | |
| GROUND WATER | NW1/4NE1/4SW1/4 | Sec. 20, | Twp 01S, | Rge 20E B.M. |
| BLAINE County | | | | |

Place of Use

IRRIGATION Within BLAINE County

| | | | | | |
|--------------|------------|-------|--------------|------------|-------|
| T02S R21E S6 | SWSE | 40.00 | T02S R21E S6 | SESE | 40.00 |
| T02S R21E S7 | NENE | 40.00 | T02S R21E S7 | NWNE | 40.00 |
| T02S R21E S7 | SWNE | 40.00 | T02S R21E S7 | SENE | 40.00 |
| T02S R21E S7 | NENW | 40.00 | T02S R21E S7 | Lot 2 SWNW | 44.00 |
| T02S R21E S7 | SENW | 40.00 | T02S R21E S7 | NESW | 40.00 |
| T02S R21E S7 | Lot 3 NWSW | 44.00 | T02S R21E S7 | SESW | 40.00 |
| T02S R21E S7 | NESE | 40.00 | T02S R21E S7 | NWSE | 40.00 |
| T02S R21E S7 | SWSE | 40.00 | | | |

Total Acres: 608

Conditions of Approval:

1. X35 Rights 37-464 and 37-2444 when combined shall not exceed a total diversion rate of 2.52 cfs, a total annual maximum diversion volume of 441 af at the field headgate, and the irrigation of 126 acres.
2. R05 Use of water under this right will be regulated by a watermaster with responsibility for the distribution of water among appropriators within a water district. At the time of this approval, this water right is within State Water District No. 37M.
3. T19 Pursuant to Section 42-1412(6), Idaho Code, this water right is subject to such general provisions necessary for the definition of the rights or for the efficient administration of water rights as may be determined by the Snake River Basin Adjudication court at a point in time no later than the entry of the final unified decree.
4. 206 Rights 37-464, 37-2444, 37-2188, 37-12018, and 37-7551 are limited to the irrigation of a specific 273.6 acres within the 608 acre place of use authorized by these rights in a single irrigation season. The specific 273.6 acres to be irrigated by the right holder shall be identified prior to use by submittal of a land list and a representative electronic shape file or by submittal of a land list and a map sufficiently detailed to allow creation of an electronic shape file to be associated with these rights in the geographic information system component of the water rights database maintained by the department. Before changing the 273.6 acres to be irrigated within the 608 acre place of use, the right holder shall submit a new land list and representative electronic shape file or map to the Department prior to the irrigation season in which the change will occur.
5. G01 Point of injection into and point of redirection from Silver Creek.
6. T07 The right holder shall accomplish the change authorized by this transfer within one year of the date of this approval.
7. Rights 37-464, 37-2444, 37-2188, 37-12018 and 37-7551 when combined shall not exceed a total diversion rate of 5.47 cfs and the irrigation of 273.6 acres.
8. T08 Failure of the right holder to comply with the conditions of this transfer is cause for the Director to rescind approval of the transfer.
9. R43 The right holder shall maintain a measuring device and lockable controlling works of a type approved by the Department in a manner that will provide the watermaster suitable control of the diversion(s).
10. R63 This right when combined with all other rights shall provide no more than 0.02 cfs per acre nor more than 3.5 afa per acre at the field headgate for irrigation of the lands above.

Decreed Date: 3/31/2003

**IDAHO DEPARTMENT OF WATER RESOURCES
APPLICATION FOR TRANSFER OF WATER RIGHT
PART 2A**

Current Water Right No.: 37-7551

Current Owner: RENEGADE MC GLOCHLIN LLC
Priority Date: 3/20/1978
Origin: Water Right
Status: Active
Basis: Decreed

Source

Tributary

GROUND WATER

| <u>Beneficial Use</u> | <u>From To</u> | <u>Diversion Rate</u> | <u>Annual Volume</u> |
|------------------------------|------------------------|------------------------------|-----------------------------|
| IRRIGATION | 04/15 to 10/15 | 2.8 CFS | 490 AF |
| | <u>Total Diversion</u> | 2.8 CFS | 490 AF |

Location of Point(s) of Diversion

| | | | | |
|---------------|----------------------|---------------|----------|--------------|
| GROUND WATER | L7(N E1/4SW1/4SW1/4) | Sec. 6, | Twp 02S, | Rge 21E B.M. |
| BLAINE County | | (Rediversion) | | |
| GROUND WATER | NW1/4NE1/4NW1/4 | Sec. 30, | Twp 01S, | Rge 20E B.M. |
| BLAINE County | | (Injection) | | |
| GROUND WATER | NW1/4NE1/4NW1/4 | Sec. 30, | Twp 01S, | Rge 20E B.M. |
| BLAINE County | | | | |

Place of Use

IRRIGATION Within BLAINE County

| | | | | | |
|--------------|------------|-------|--------------|------------|-------|
| T02S R21E S6 | SWSE | 40.00 | T02S R21E S6 | SESE | 40.00 |
| T02S R21E S7 | NENE | 40.00 | T02S R21E S7 | NWNE | 40.00 |
| T02S R21E S7 | SWNE | 40.00 | T02S R21E S7 | SENE | 40.00 |
| T02S R21E S7 | NENW | 40.00 | T02S R21E S7 | Lot 2 SWNW | 44.00 |
| T02S R21E S7 | SENW | 40.00 | T02S R21E S7 | NESW | 40.00 |
| T02S R21E S7 | Lot 3 NWSW | 44.00 | T02S R21E S7 | SESW | 40.00 |
| T02S R21E S7 | NESE | 40.00 | T02S R21E S7 | NWSE | 40.00 |
| T02S R21E S7 | SWSE | 40.00 | | | |

Total Acres: 608

Conditions of Approval:

1. T19 Pursuant to Section 42-1412(6), Idaho Code, this water right is subject to such general provisions necessary for the definition of the rights or for the efficient administration of water rights as may be determined by the Snake River Basin Adjudication court at a point in time no later than the entry of the final unified decree.
2. Rights 37-7551 and 37-12018 when combined shall not exceed a total diversion rate of 2.95 cfs.
3. Rights 37-2188, 37-7551, and 37-12018 when combined shall not exceed a total diversion rate of 2.95 cfs and the irrigation of 147.6 acres.
4. T07 The right holder shall accomplish the change authorized by this transfer within one year of the date of this approval.
5. 0.14 cfs of this right is limited to use for conveyance losses in delivery of this right.
6. Rights 37-7551 and 37-2188 when combined shall not exceed a total diversion rate of 2.95 cfs.
7. G01 Point of injection into and point of redirection from Silver Creek.
8. S12 Use of this right is combined with water from Silver Creek.
9. 206 Rights 37-464, 37-2444, 37-2188, 37-12018, and 37-7551 are limited to the irrigation of a specific 273.6 acres within the 608 acre place of use authorized by these rights in a single irrigation season. The specific 273.6 acres to be irrigated by the right holder shall be identified prior to use by submittal of a land list and a representative electronic shape file or by submittal of a land list and a map sufficiently detailed to allow creation of an electronic shape file to be associated with these rights in the geographic information system component of the water rights database maintained by the department. Before changing the 273.6 acres to be irrigated within the 608 acre place of use, the right holder shall submit a new land list and representative electronic shape file or map to the Department prior to the irrigation season in which the change will occur.
10. X61 The period of use for the irrigation described in this approval may be extended to a beginning date of 4/15 and an ending date of 10/31 provided that beneficial use of the water can be shown and other elements of the right are not exceeded. The use of water after 10/15 is subordinate to all water rights having no subordinated early or late irrigation use and a priority date earlier than 12/11/2002.
11. X35 Rights 37-464, 37-2444, 37-2188, 37-12018 and 37-7551 when combined shall not exceed a total diversion rate of 5.47 cfs and the irrigation of 273.6 acres.
12. R05 Use of water under this right will be regulated by a watermaster with responsibility for the distribution of water among appropriators within a water district. At the time of this approval, this water right is within State Water District No. 37M.
13. T08 Failure of the right holder to comply with the conditions of this transfer is cause for the Director to rescind approval of the transfer.
14. X27 This right is limited to the irrigation of 140 acres within the place of use described above in a single irrigation season.
15. R43 The right holder shall maintain a measuring device and lockable controlling works of a type approved by the Department in a manner that will provide the watermaster suitable control of the diversion(s).

Decreed Date: 12/11/2002

**IDAHO DEPARTMENT OF WATER RESOURCES
APPLICATION FOR TRANSFER OF WATER RIGHT
PART 2A**

Current Water Right No.: 37-12018

Current Owner: RENEGADE MC GLOCHLIN LLC

Priority Date: 4/15/1983

Origin: Water Right

Status: Active

Basis: Decreed

Source

SILVER CREEK

Tributary

LITTLE WOOD RIVER

Beneficial Use

IRRIGATION

From To

04/15 to 10/31

Diversion Rate

0.54 CFS

Annual Volume

Total Diversion

0.54 CFS

Location of Point(s) of Diversion

SILVER CREEK

L7(NE1/4SW1/4SW1/4)

Sec. 6, Twp 02S, Rge 21E B.M.

BLAINE County

Place of Use

IRRIGATION Within BLAINE County

| | | | | | |
|--------------|------|-------|--------------|------|-------|
| T02S R21E S6 | SWSE | 40.00 | T02S R21E S6 | SESE | 40.00 |
| T02S R21E S7 | NENE | 40.00 | T02S R21E S7 | NWNE | 40.00 |
| T02S R21E S7 | SWNE | 40.00 | T02S R21E S7 | SENE | 40.00 |
| T02S R21E S7 | NENW | 40.00 | T02S R21E S7 | SWNW | 44.00 |
| T02S R21E S7 | SENE | 40.00 | T02S R21E S7 | NESW | 40.00 |
| T02S R21E S7 | NWSW | 44.00 | T02S R21E S7 | SESW | 40.00 |
| T02S R21E S7 | NESE | 40.00 | T02S R21E S7 | NWSE | 40.00 |
| T02S R21E S7 | SWSE | 40.00 | | | |

Total Acres: 608

Conditions of Approval:

1. Rights 37-464, 37-2444, 37-2188, 37-12018 and 37-7551 when combined shall not exceed a total diversion rate of 5.47 cfs and the irrigation of 273.6 acres.
2. R43 The right holder shall maintain a measuring device and lockable controlling works of a type approved by the Department in a manner that will provide the watermaster suitable control of the diversion(s).
3. T19 Pursuant to Section 42-1412(6), Idaho Code, this water right is subject to such general provisions necessary for the definition of the rights or for the efficient administration of water rights as may be determined by the Snake River Basin Adjudication court at a point in time no later than the entry of the final unified decree.
4. Rights 37-7551, and 37-12018 when combined shall not exceed a total diversion rate of 2.95 cfs..
5. K02 This right is based upon an enlargement of Right No. 37-2188 pursuant to Section 42-1426, Idaho Code.
6. R63 This right when combined with all other rights shall provide no more than 0.02 cfs per acre nor more than 3.5 afa per acre at the field headgate for irrigation of the lands above.
7. 206 Rights 37-464, 37-2444, 37-2188, 37-12018, and 37-7551 are limited to the irrigation of a specific 273.6 acres within the 608 acre place of use authorized by these rights in a single irrigation season. The specific 273.6 acres to be irrigated by the right holder shall be identified prior to use by submittal of a land list and a representative electronic shape file or by submittal of a land list and a map sufficiently detailed to allow creation of an electronic shape file to be associated with these rights in the geographic information system component of the water rights database maintained by the department. Before changing the 273.6 acres to be irrigated within the 608 acre place of use, the right holder shall submit a new land list and representative electronic shape file or map to the Department prior to the irrigation season in which the change will occur.
8. X27 This right is limited to the irrigation of 35.6 acres within the place of use described above in a single irrigation season.
9. K09 This right is for an enlargement of 35.6 acres within the place of use described for this right.
10. R05 Use of water under this right will be regulated by a watermaster with responsibility for the distribution of water among appropriators within a water district. At the time of this approval, this water right is within State Water District No. 37M.
11. T07 The right holder shall accomplish the change authorized by this transfer within one year of the date of this approval.
12. T08 Failure of the right holder to comply with the conditions of this transfer is cause for the Director to rescind approval of the transfer.
13. X35 Rights 37-2188 and 37-12018 when combined shall not exceed a total diversion rate of 2.24 cfs and the irrigation of 147.6 acres.
14. Rights 37-2188, 37-7551, and 37-12018 when combined shall not exceed a total diversion rate of 2.95 cfs and the irrigation of 147.6 acres.

Decreed Date: 9/21/2006



0003554593

**STATE OF IDAHO***Office of the secretary of state, Lawrence Denney***ANNUAL REPORT**

Idaho Secretary of State
PO Box 83720
Boise, ID 83720-0080
(208) 334-2301
Filing Fee: \$0.00

For Office Use Only

-FILED-

File #: 0003554593

Date Filed: 6/28/2019 11:51:38 AM

Entity Name and Mailing Address:

RENEGADE/MCGLOCHLIN LLC

The file number of this entity on the records of the Idaho Secretary
of State is: 0000034313

Address

PO BOX 7250
NEWPORT BEACH, CA 92658-7250

Entity Details:

Entity Status

Active-Existing

This entity is organized under the laws of:

IDAHO

If applicable, the old file number of this entity on the records of the
Idaho Secretary of State was: W6393

The registered agent on record is:

Registered Agent

C T CORPORATION SYSTEM
Commercial Registered Agent

Physical Address

921 S ORCHARD ST STE G
BOISE, ID 83705

Mailing Address

921 S ORCHARD ST STE G
BOISE, ID 83705

Agent or Address Change

☐ Select if you are appointing a new agent.

Limited Liability Company Managers and Members

| Name | Title | Address |
|----------------|---------|--|
| DIANE J RINKER | Manager | 949 SOUTH COAST DRIVE STE 500 COSTA MESA, CA 82626 |

The annual report must be signed by an authorized signer of the entity.

Diane Rinker

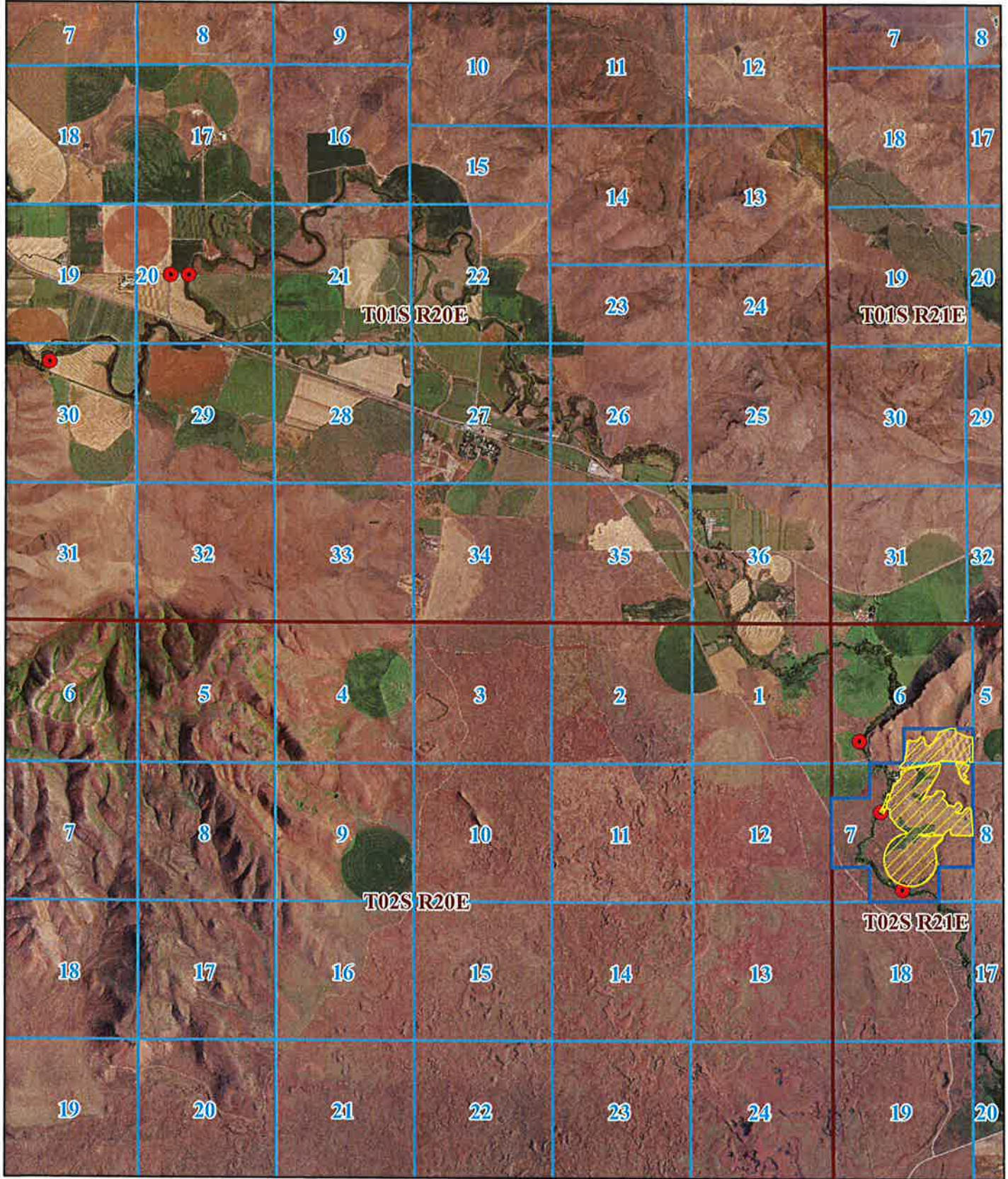
Sign Here

06/28/2019

Date

Signer's Title: Manager

B0294-1073 06/28/2019 11:51 AM Received by ID Secretary of State Lawrence Denney



0 0.25 0.5 1 Miles

RINKER

RENEGADE RANCH WATER RIGHTS
273.6 ACRES OF IRRIGATION

BROCKWAY ENGINEERING, PLLC.
GWS - Date: 1/2/2020

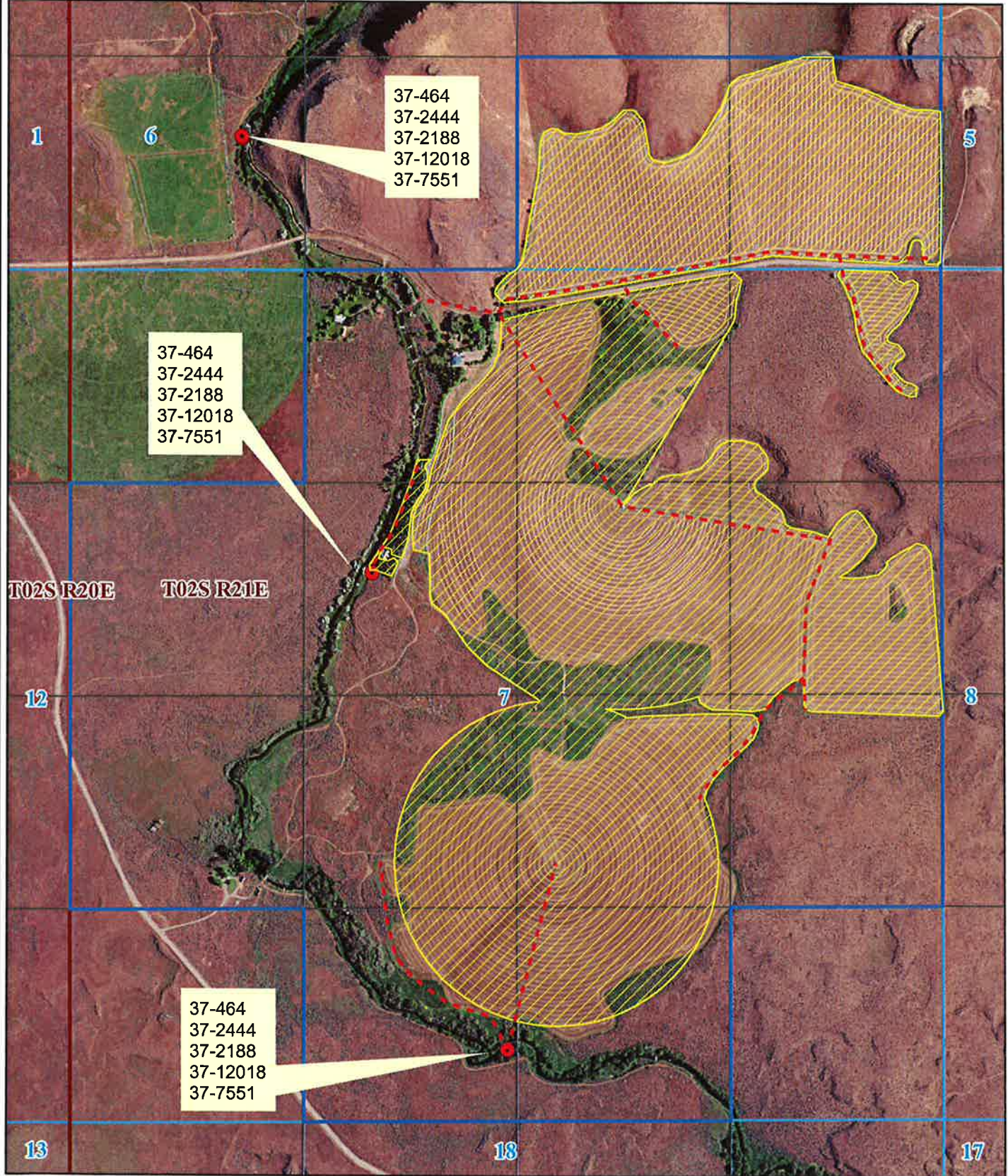
NAIP 2017 AERIAL

Legend

- POD
- PPU
- Irrigation_POU



TRANSFER 83874






0 250 500 1,000 Feet

RINKER
RENEGADE RANCH WATER RIGHTS
273.6 ACRES OF IRRIGATION

BROCKWAY ENGINEERING, PLLC.
GWS - Date: 1/2/2020

NAIP 2017 AERIAL

Legend

-  POD
-  PPU
-  Irrigation_POU



TRANSFER 83874

Bitzenburg, James

From: Bitzenburg, James
Sent: Friday, February 14, 2020 9:02 AM
To: Clark, Cynthia Bridge
Subject: Transfer #83874

Cynthia-

I am processing a transfer in the Wood River Valley that is changing points of diversion for five irrigation rights on a minimum stream flow stretch of Silver Creek southeast of Picabo. Denise Maline is preparing it for advertising and will scan it soon. The transfer is for Renegade/McGlochlin, LLC and the transfer number is 83874. We are seeking your comments on the proposal.

Thank you and let me know if you have any questions.

Jim

Jim Bitzenburg
Water Resource Agent
Idaho Department of Water Resources
Southern Regional Office
Phone (208)-736-3033
james.bitzenburg@idwr.idaho.gov



State of Idaho

DEPARTMENT OF WATER RESOURCES

SOUTHERN REGION • 650 ADDISON AVE W STE 500 • TWIN FALLS ID 83301-5858

Phone: (208) 736-3033 • Fax: (208) 736-3037

Website: www.idwr.idaho.gov • Email: southerninfo@idwr.idaho.gov

BRAD LITTLE
Governor

GARY SPACKMAN
Director

February 13, 2020

RENEGADE MC GLOCHLIN LLC
C/O DIANE J RINKER
PO BOX 7250
NEWPORT BEACH, CA 92658-7250

RE: Transfer No. 83874
Water Right No(s). 37-12018, 37-2188, 37-2444, 37-464, 37-7551

Dear Applicant(s):

The Department of Water Resources has received your water right transfer application. Please refer to the transfer number referenced above in all future correspondence regarding this transfer.

A legal notice of the application has been prepared and is scheduled for publication in the **IDAHO MOUNTAIN EXPRESS** on **2/19/2020** and **2/26/2020**. Protests to this application may be submitted for a period ending ten (10) days after the second publication. Any protest against this application must be filed with the Department of Water Resources, together with a protest fee of \$25.00 for each application, on or before **March 9, 2020**.

If the application is protested, you will be sent a copy of each protest. All protests must be resolved before the application can be considered for approval. If the protest(s) cannot be resolved voluntarily, the Department will conduct a conference and/or hearing on the matter.

If the application is not protested, the Department will process your application and notify you of any action taken on the application. If your application is approved, the Department will send you a copy of the approval document.

Please contact this office if you have any questions regarding the application.

Sincerely,

Denise Maline
Administrative Assistant

c: BROCKWAY ENGINEERING PLLC

Maline, Denise

From: Maline, Denise
Sent: Thursday, February 13, 2020 5:21 PM
To: Keats Conley
Subject: Comment Letters: Transfer 83658 & 83874
Attachments: Transfer 83874 (Renegade McGlochlin).pdf; Transfer 83658 (Patricia Asher).pdf; Comment Letter to F&G for 83658 & 83874.docx

Good afternoon Keats,

Attached are (2) applications for transfer, currently being processed by Dept of Water Resources. Please review the applications, complete the attached recommendation form, and submit it to this office within 21 days. In addition, detailed information regarding this application(s) can also be found on our website.

Please feel free to contact this office if you have any questions.

Thank you & have a good evening,

Denise Maline, IDWR Twin Falls

Denise Maline

Administrative Assistant I

Idaho Dept of Water Resources, Southern Region

650 Addison Ave W, Ste 500

Twin Falls, ID 83301

(208) 293-9908

denise.maline@idwr.idaho.gov



State of Idaho

DEPARTMENT OF WATER RESOURCES

SOUTHERN REGION • 650 ADDISON AVE W STE 500 • TWIN FALLS ID 83301-5858

Phone: (208) 736-3033 • Fax: (208) 736-3037

Website: www.idwr.idaho.gov • Email: southerninfo@idwr.idaho.gov

BRAD LITTLE
Governor

GARY SPACKMAN
Director

February 13, 2020

IDAHO DEPT OF FISH & GAME *via e-mail*
KEATS CONLEY
324 S 417 E STE 1
JEROME ID 83338

RE: Transfer No. 83658
Water Right No(s): 45-14313

RE: Transfer No. 83874
Water Right No(s). 37-12018, 37-2188, 37-2444, 37-464, 37-7551

Dear Keats:

The Department of Water Resources is seeking written comment and/or recommendations from your agency regarding the above referenced water right application. A copy of the application is enclosed for your reference. Please review the application, complete the enclosed recommendation form, and submit it to this office within 21 days. In addition, detailed information regarding this application(s) can be found on our website at www.idwr.idaho.gov.

The Department is currently publishing notice of the application, as part of the initial review process; and your response to this request is appreciated. If your agency desires to formally protest the approval of this application, you may do so after the notice is published by filing a written protest along with a \$25.00 filing fee within 10 days after final publication (*on or before March 9, 2020*).

Please contact this office if you have any questions regarding the application.

Sincerely,

A handwritten signature in blue ink that reads "Denise Maline".

Denise Maline
Administrative Assistant

Enclosure(s)

Maline, Denise

From: Maline, Denise
Sent: Thursday, February 13, 2020 5:17 PM
To: Kevin Lakey (WD37); Cyndi WD37
Subject: Comment Letter for Transfer 83874
Attachments: Comment letter to WD37 for 83874.docx; Transfer 83874 (Renegade McGlochlin).pdf

Good afternoon,

Attached is an application for transfer currently being processed within your district. Please review the attached information and provide any necessary comments within 21 days.

Please feel free to contact this office if you have any questions.

Thank you & have a good evening,

Denise @ IDWR

Denise Maline
Administrative Assistant I
Idaho Dept of Water Resources, Southern Region
650 Addison Ave W, Ste 500
Twin Falls, ID 83301
(208) 293-9908
denise.maline@idwr.idaho.gov



State of Idaho

DEPARTMENT OF WATER RESOURCES

SOUTHERN REGION • 650 ADDISON AVE W STE 500 • TWIN FALLS ID 83301-5858

Phone: (208) 736-3033 • Fax: (208) 736-3037 • Website: www.idwr.idaho.gov

BRAD LITTLE
Governor

GARY SPACKMAN
Director

February 13, 2020

WATER DISTRICT #37 *via e-mail*
KEVIN LAKEY
107 W 1ST ST
SHOSHONE ID 83352

RE: Transfer No. 83874
Water Right No(s). 37-12018, 37-2188, 37-2444, 37-464, 37-7551

Dear Kevin:

A copy of the above referenced application is enclosed. Please review the application, then complete the enclosed recommendation form as necessary, and return it to this office within 21 days of the date of this letter.

If the application is approved, IDWR will include appropriate standard conditions of approval for a water right located within a water district, such as regulation by the water master, lockable controlling works, and/or measuring devices. Any special conditions or other concerns you have related to this application should be specifically addressed in your recommendation.

IDWR's regional offices can finish reviewing an unprotested application as soon as the protest period has past. Your prompt response to this request will ensure that your recommendation can be considered. If IDWR has not received your written recommendation within 21 days from the date of this letter, IDWR will presume that you do not oppose approval of the application and that you have no comments for IDWR to consider.

Sincerely,

Denise Maline
Administrative Assistant

Enclosure(s)

Maline, Denise

From: Maline, Denise
Sent: Thursday, February 13, 2020 9:02 AM
To: Idaho Mountain Express
Subject: LEGAL NOTICE
Attachments: Idaho Mtn Express cover letter.docx; Idaho Mtn Express ad.doc

Attached please find **(1)** legal notice being submitted for publication on February 19th & 26th, 2020. Please let me know if there are any questions or if you are not able to run the ad on the dates requested.

Thank you in advance,

Denise @ IDWR Twin Falls

Denise Maline
Administrative Assistant I
Idaho Dept of Water Resources, Southern Region
650 Addison Ave W, Ste 500
Twin Falls, ID 83301
(208) 293-9908
denise.maline@idwr.idaho.gov



State of Idaho

DEPARTMENT OF WATER RESOURCES

SOUTHERN REGION • 650 ADDISON AVE W STE 500 • TWIN FALLS ID 83301-5858

Phone: (208) 736-3033 • Fax: (208) 736-3037

Website: www.idwr.idaho.gov • Email: southerninfo@idwr.idaho.gov

BRAD LITTLE
Governor

GARY SPACKMAN
Director

February 13, 2020

LEGAL NOTICE DEPARTMENT
IDAHO MOUNTAIN EXPRESS
PO BOX 1013
KETCHUM, ID 83340

RE: Transfer No. 83874
Water Right No(s): 37-12018, 37-2188, 37-2444, 37-464, 37-7551

Dear Legal Notice Department:

Please publish the enclosed legal notice on the dates indicated (once a week for two consecutive weekly issues). If you cannot publish the notice on the proposed dates, please contact us immediately.

An affidavit of publication must be submitted to the Department along with the publication bill. Please send the affidavit and bill to this office before March 9, 2020. Your cooperation is appreciated.

Sincerely,

Denise Maline
Administrative Assistant

Enclosure(s)

**NOTICE OF PROPOSED CHANGE OF WATER RIGHT
TRANSFER NO. 83874**

RENEGADE MC GLOCHLIN LLC, C/O DIANE J RINKER, PO BOX 7250, NEWPORT BEACH, CA 92658-7250; has filed Application No. 83874 for changes to the following water rights within BLAINE County(s): Right No(s). 37-12018, 37-2188, 37-2444, 37-464, 37-7551; to see a full description of these rights and the proposed transfer, please see

www.idwr.idaho.gov/apps/wr/QueryNewTransfers/QueryNewTransfers.aspx. The purpose of the transfer is to change a portion of the above rights as follows: Application for transfer proposes to change and/or add points of diversion (POD) to two ground water and three Silver Creek water rights with a combined flow rate of 5.47 cfs. The rights provide water for irrigation, stockwater, and domestic purposes. The Silver Creek rights will change and/or add existing PODs so that, as a result of the transfer, each right will have the same three PODs from Silver Creek. The three proposed PODs are located approximately 2.8 miles east and 2.2 to 3.2 miles south of Picabo. Each ground water right will retain their existing points of diversion (wells) and points of injection into Silver Creek, but will add and/or change their points of re-diversion from the existing locations on Silver Creek to the three proposed Silver Creek PODs.

For additional information concerning the property location, contact Southern Region office at (208) 736-3033. Protests may be submitted based on the criteria of Idaho Code Sec. 42-222. Any protest against the proposed change must be filed with the Department of Water Resources, Southern Region, 650 ADDISON AVE W STE 500, TWIN FALLS ID 83301-5858 together with a protest fee of \$25.00 for each application on or before **March 9, 2020**. The protestant must also send a copy of the protest to the applicant.

GARY SPACKMAN, Director
Published on February 19th & 26th, 2020

TRANSFER SYNOPSIS

Date: February 4, 2020
To: Transfer #83874, Renegade/McGlochlin LLC file
From: Jim Bitzenburg
Re: Summary of transfer

Application for transfer proposes to change and/or add points of diversion (POD) to two ground water and three Silver Creek water rights with a combined flow rate of 5.47 cfs. The rights provide water for irrigation, stockwater, and domestic purposes. The Silver Creek rights will change and/or add existing PODs so that, as a result of the transfer, each right will have the same three PODs from Silver Creek. The three proposed PODs are located approximately 2.8 miles east and 2.2 to 3.2 miles south of Picabo.

Each ground water right will retain their existing points of diversion (wells) and points of injection into Silver Creek, but will add and/or change their points of re-diversion from the existing locations on Silver Creek to the three proposed Silver Creek PODs.

The transfer will be advertised because it proposes to change points of diversion on surface water rights. The transfer is located within Water District 37, so Watermaster comments will be solicited.

Two of the points of diversion/re-diversion will be moving upstream, though no other points of diversion are located between the PODs being moved and the proposed PODs. This section of Silver Creek, and sections downstream, are covered by minimum stream flow rights held by the State of Idaho, so the Planning section of IDWR will be solicited for comments.

The water rights in the transfer are:

| | | | | |
|----------|--------------|----------|----------------------------------|-------------|
| 37-2444 | Ground Water | 2.52 cfs | Irrigation | 126.0 acres |
| 37-7551 | Ground Water | 2.80 cfs | Irrigation | 140.0 acres |
| 37-464 | Silver Creek | 2.00 cfs | Irrigation, Stockwater, Domestic | 100.0 acres |
| 37-2188 | Silver Creek | 2.24 cfs | Irrigation | 112.0 acres |
| 37-12018 | Silver Creek | 0.54 cfs | Irrigation | 35.6 acres |

FEE MEMORANDUM

Date: February 4, 2020
To: Renegade/McGlochlin, LLC Transfer #83874 File
From: Jim Bitzenburg
Re: Receipting/disposition of fees paid

This transfer was filed on January 17, 2020 and changes and/or adds points of diversion to five water rights near Picabo. Because the entire 5.47 cfs combined flow limit could be diverted from a combination of the changed PODs, it is appropriate to charge the processing fee based upon the entire rate. From the fee schedule, the fee would therefore be \$900.00. An initial fee of \$250.00 was paid by Brockway Engineering with check #15710, IDWR receipt #S037708, with the application on January 17, 2020. After a request for additional fees from our office, Brockway Engineering paid the balance of \$650.00 on January 27, 2020, with check #15728, IDWR receipt #S037722.



BROCKWAY
ENGINEERING
P.L.L.C.

Hydraulics

Hydrology

Water Resources

RECEIVED

JAN 27 2020

DEPT OF WATER RESOURCES
SOUTHERN REGION

January 22, 2020

Jim Bitzenburg
Idaho Department of Water Resources
650 Addison Ave. W., Ste. 500
Twin Falls, ID 83301

Re: Renegade/McGlochlin LLC Transfer

Dear Mr. Bitzenburg:

Renegade/McGlochlin LLC desires to update the authorized points of diversions (PODs) of water rights 37-464, 37-2188, 37-12018, 37-2444 and 37-7551. Ground water rights 37-2444 and 37-7551 are diverted from wells located in T01S R20E Section 20 and T01S R20E Section 30 and then injected into Silver Creek. These two ground water rights and the Silver Creek water rights are then diverted from Silver Creek at three different PODs along the farm.

An updated breakdown of the seven different PODs utilized for this farms 273.6 acre irrigation system are shown in Exhibit A attached to this letter.

An additional \$650.00 fee is required to allow the entire 5.47 cfs flow from any of the five water rights to be diverted from out of any of the Silver Creek PODs.

Please contact me if you have any questions.

Sincerely,

Greg Sullivan, M.S., Engineer

Cc: Bart Rinker

Enc: POD Transfer Page, Exhibit A, Brockway Engineering Check # 15728 for \$650.00

CHARLES E.
BROCKWAY,
PH.D., P.E.

CHARLES G.
BROCKWAY,
PH.D., P.E.

2016 NORTH
WASHINGTON
STREET • SUITE 4

TWIN FALLS,
IDAHO 83301

208•736•8543

FAX: 736•8506

Bitzenburg, James

From: Bitzenburg, James
Sent: Wednesday, January 22, 2020 10:33 AM
To: 'Greg Sullivan'
Subject: RE: POD Transfer for Renegade/McGlochlin LLC

Thanks, Greg.

Jim Bitzenburg
Water Resource Agent
Idaho Department of Water Resources
Southern Regional Office
Phone (208)-736-3033
james.bitzenburg@idwr.idaho.gov

From: Greg Sullivan [<mailto:greg.sullivan@brockwayeng.com>]
Sent: Wednesday, January 22, 2020 10:17 AM
To: Bitzenburg, James <James.Bitzenburg@idwr.idaho.gov>
Subject: RE: POD Transfer for Renegade/McGlochlin LLC

Jim,

I made the changes to the required pages. Because I have to mail in a check, I am just going to mail you an amended cover letter, page 1 of the transfer and a new Exhibit A.

Greg Sullivan
Brockway Engineering
2016 North Washington Street, Suite 4
Twin Falls, Idaho 83301
208-736-8543

All information, calculations, maps, drawings, or other documents transmitted via e-mail are preliminary unless explicitly stated in the e-mail text or in the documents themselves.

From: Bitzenburg, James [<mailto:James.Bitzenburg@idwr.idaho.gov>]
Sent: Tuesday, January 21, 2020 3:11 PM
To: Greg Sullivan <greg.sullivan@brockwayeng.com>
Subject: POD Transfer for Renegade/McGlochlin LLC

Greg-

I have been staffed the POD transfer for Renegade/McGlochlin LLC on Silver Creek, and there are a couple of items that need addressed before we can continue processing the transfer.

- On page 1, item #4, *Total Amount of Water Transferred*, shows 5.74 cfs, and in looking at the combined limit of the rights involved, I believe the total amount should be 5.47 cfs (it appears that the numbers were transposed).

- Since the entire flow could be diverted out of any of the Silver Creek PODs, the fee is based on the combined diversion rate of 5.47 cfs, which translates to a fee of \$900.00. A fee of \$250.00 was paid with the application, so \$650.00 in additional fees need to be paid.
- On exhibit A (POD list), for right 37-2444, it shows POD 1 to be located in 01S, 20E, Section 19, NESW, while the map appears to show the POD in Section 20. The cover letter mentions Sections 19 and 30, but makes no mention of Section 20. The water right shows the POD to be in 01S, 20E, Section 20, NESW. We need clarification of the correct description.
- In the cover letter, you said the attached maps identify a new 237.6 acre irrigation POU within the PPU. The combined acre limit of the five rights is 273.6 acres, so I'm guessing the numbers got transposed again?

Let me know if you have any questions and thanks for your assistance.

Jim

Jim Bitzenburg
Water Resource Agent
Idaho Department of Water Resources
Southern Regional Office
Phone (208)-736-3033
james.bitzenburg@idwr.idaho.gov



BROCKWAY
ENGINEERING
P.L.L.C.

Hydraulics

Hydrology

Water Resources

RECEIVED

JAN 17 2020

DEPT OF WATER RESOURCES
SOUTHERN REGION

January 14, 2020

Corey Skinner
Idaho Department of Water Resources
650 Addison Ave. W., Ste. 500
Twin Falls, ID 83301

Re: Renegade/McGlochlin LLC Transfer

Dear Mr. Skinner:

Renegade/McGlochlin LLC desires to update the authorized points of diversions (PODs) of water rights 37-464, 37-2188, 37-12018, 37-2444 and 37-7551. Ground water rights 37-2444 and 37-7551 are diverted from wells located in T01S R20E Section 19 and T01S R20E Section 30 and then injected into Silver Creek. These two ground water rights and the Silver Creek water rights are then diverted from Silver Creek at three different PODs along the farm.

A breakdown of the seven different PODs utilized for this farms irrigation system are shown in Exhibit A attached to this transfer.

The purpose of this transfer is to allow water rights 37-2444 and 37-7551 to be rediverted from the three Silver Creek diversion points utilized by water rights 37-464, 37-2188 and 37-12018.

Water rights 37-464, 37-2188, 37-12018, 37-2444 and 37-7551 are currently utilized within an authorized irrigation permissible place of use with an irrigation place of use. The attached maps identify a new 237.6 acre irrigation place of use within the permissible place of use.

Please contact me if you have any questions.

Sincerely,

Greg Sullivan, M.S., Engineer

Cc: Bart Rinker

Enc: POD Transfer, Aerial Map, Exhibit A, Annual Report, Brockway Engineering Check # 15710 for \$250.00

CHARLES E.
BROCKWAY,
PH.D., P.E.

CHARLES G.
BROCKWAY,
PH.D., P.E.

2016 NORTH
WASHINGTON
STREET • SUITE 4

TWIN FALLS,
IDAHO 83301

208•736•8543

FAX: 736•8506