

RECEIVED

FORM 202 Rev. 09/16

WATER RESOURCES
WESTERN REGION

STATE OF IDAHO
DEPARTMENT OF WATER RESOURCES
APPLICATION FOR PERMIT
To appropriate the public waters of the State of Idaho

Ident. No. 57-12012

1. Name of applicant(s) Snake River RV Resort, LLC Phone 805-610-7205
 Name connector (check one): ☐ and ☐ or ☐ and/or
 Mailing address 4030 River Resort Dr. City Homedale
 State ID ZIP 83628 Email dianekritz33@gmail.com
2. Name of representative, if any SPF Water Engineering Phone 208-383-4140
 Mailing address 300 E. Mallard Dr., Ste 350 City Boise
 State ID ZIP 83706 Email lgraves@spfwater.com
- a. ☐ Send all correspondence for this application to the representative and not to the applicant OR
☒ Send original correspondence to the applicant and copies to the representative.
- b. ☒ The representative may submit information for the applicant but is not authorized to sign for the applicant OR
☐ The representative is authorized to sign for the applicant. Attach a Power of Attorney or other documentation.
3. Source of water supply Ground Water which is a tributary of _____
4. Location of point(s) of diversion:

Twp	Rge	Sec	Govt Lot	1/4	1/4	1/4	County	Source	Local name or tag #
3N	5W	14	6		SW	NW	Owyhee	Ground Water	Existing
3N	5W	14	5		SE	NW	Owyhee	Ground Water	Proposed
3N	5W	14	5		SE	NW	Owyhee	Ground Water	Proposed

5. Water will be used for the following purposes:
- Amount 0.2 for Domestic purposes from 1/1 to 12/31 (both dates inclusive)
 (cfs or acre-feet per year)
- Amount 0.2 for Commercial purposes from 1/1 to 12/31 (both dates inclusive)
 (cfs or acre-feet per year)
- Amount _____ for _____ purposes from _____ to _____ (both dates inclusive)
 (cfs or acre-feet per year)
- Amount _____ for _____ purposes from _____ to _____ (both dates inclusive)
 (cfs or acre-feet per year)
6. Total quantity to be appropriated is (a) 0.2 cubic feet per second (cfs) and/or (b) _____ acre-feet per year (af).
7. Proposed diverting works:
- a. Describe type and size of devices used to divert water from the source. 2 proposed wells, 1 existing well, pumps, pressurized system
- b. Height of storage dam _____ feet; active reservoir capacity _____ acre-feet; total reservoir capacity _____ acre-feet. If the reservoir will be filled more than once each year, describe the refill plan in item 12. For dams 10 feet or more in height AND having a storage capacity of 50 acre-feet or more, submit a separate [Application for Construction or Enlargement of a New or Existing Dam](#). Application required? ☐ Yes ☐ No
- c. Proposed well diameter is 8 & 8 inches; proposed depth of well is 250 & 250 feet.
- d. Is ground water with a temperature of greater than 85°F being sought? ☐ Yes ☒ No
- e. If well is already drilled, when? 185; drilling firm Kenne Metzger Well Drilling;
 well was drilled for (well owner) J. C. Jackson; Drilling Permit No. 57-90-2-007

For Department Use

Received by LE Date 02/06/2020 Time 10:00 am Preliminary check by TS
 Fee \$ 100.00 Receipted by LE Receipt No. W048029 Date 02/06/2020
100.00 WJ W048029 2/25/2020

check not signed by new check


8. Description of proposed uses (if irrigation only, go to item 9):
- Hydropower; show total feet of head and proposed capacity in kW. _____
 - Stockwatering; list number and kind of livestock. _____
 - Municipal; must complete and attach the Municipal Water Right Application Checklist.
 - Domestic; show number of households 16
 - Other; describe fully. commercial use for 37 RV spaces with associated shower and laundry facilities
9. Description of place of use:
- If water is for irrigation, indicate acreage in each subdivision in the tabulation below.
 - If water is used for other purposes, place a symbol of the use (example: D for Domestic) in the corresponding place of use below. See instructions for standard symbols.

TWP	RGE	SEC	NE				NW				SW				SE				TOTALS
			NE	NW	SW	SE	NE	NW	SW	SE	NE	NW	SW	SE	NE	NW	SW	SE	
3N	5W	14					C/D	C	C	C/D									
							L5		L6	L5									

Total number of acres to be irrigated: _____

10. Describe any other water rights used for the same purposes as described above. Include water delivered by a municipality, canal company, or irrigation district. If this application is for domestic purposes, do you intend to use this water, water from another source, or both, to irrigate your lawn, garden, and/or landscaping? 57-11713
11. a. Who owns the property at the point of diversion? Applicants
- b. Who owns the land to be irrigated or place of use? Applicants
- c. If the property is owned by a person other than the applicant, describe the arrangement enabling the applicant to make this filing: _____
12. Describe your proposal in narrative form, and provide additional explanation for any of the items above. Attach additional pages if necessary. See attached
13. Time required for completion of works and application of water to proposed beneficial use is 5 years (minimum 1 year).
14. **MAP OF PROPOSED PROJECT REQUIRED** - Attach an 8½" x 11" map or maps clearly identifying the proposed point of diversion, place of use, section #, township & range. The map scale shall not be less than two (2) inches equal to one (1) mile.

The information contained in this application is true to the best of my knowledge. I understand that any willful misrepresentations made in this application may result in rejection of the application or cancellation of an approval.


 Signature of Applicant
DIANE KRITZ MANAGER
 Print Name (and title, if applicable)

 Signature of Applicant

 Print Name (and title, if applicable)




12. Application Explanation/Narrative

City of Homedale has approved development of 100 total equivalent domestic units (EDU) for the resort. So far, they have developed 24 mobile home sites and 45 RV spaces under water right 57-11713 that have consumed 57 EDUs according to the City. This application proposes development of an additional 16 mobile home sites and 37 RV sites to maximize the City's permit. This ratio may change, but final development will not exceed 43 EDUs. The proposed commercial pou includes the commercial pou authorized under license 57-11713 to allow additional RV development and use of existing shower and laundry facilities.

Path: S:\PROJECTS\Snake River RV Resort_1501\PROJECTING\GIS\AcMap_Properties\Map.mxd



Legend

-  Proposed Wells
-  Proposed domestic pou
-  Proposed commercial pou

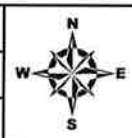


300 East Mallard Drive, Suite 350
Boise, Idaho 83706
Tel (208) 383-4140 Fax (208) 383-4156

Application for Permit
Snake River RV Resort, LLC

Homedale, Idaho

DATE: 1/25/2020
CREATOR: LGraves
PROJECT: 1501.0010



Absolute Scale: 1:3,500
0 125 250 500 Feet



0003617113

**STATE OF IDAHO***Office of the secretary of state, Lawrence Denney***ANNUAL REPORT**

Idaho Secretary of State
PO Box 83720
Boise, ID 83720-0080
(208) 334-2301
Filing Fee: \$0.00

For Office Use Only

-FILED-

File #: 0003617113

Date Filed: 9/8/2019 11:59:10 AM

B0343-6954 09/08/2019 11:59 AM Received by ID Secretary of State Lawrence Denney

Entity Name and Mailing Address: SNAKE RIVER R.V. RESORT, LLC. The file number of this entity on the records of the Idaho Secretary of State is: 0000091043 Address 415 VOLPI YSABEL RD PASO ROBLES, CA 93446-2883								
Entity Details: Entity Status Active-Existing This entity is organized under the laws of: IDAHO If applicable, the old file number of this entity on the records of the Idaho Secretary of State was: W25930								
The registered agent on record is: Registered Agent DIANE KRITZ Registered Agent Physical Address 4030 RIVER RESORT DR HOMEDALE, ID 83628 Mailing Address								
The new physical (street) address of the existing agent in Idaho is: Physical Address DIANE KRITZ 4030 RIVER RESORT DR HOMEDALE, ID 83628								
The new mailing address of the existing agent in Idaho is: Mailing Address DIANE KRITZ 4030 RIVER RESORT DR HOMEDALE, ID 83628-3727								
Limited Liability Company Managers and Members								
<table border="1"><thead><tr><th>Name</th><th>Title</th><th>Address</th></tr></thead><tbody><tr><td>DIANE KRITZ</td><td>Manager</td><td>4030 RIVER RESORT DR HOMEDALE, ID 93446</td></tr></tbody></table>			Name	Title	Address	DIANE KRITZ	Manager	4030 RIVER RESORT DR HOMEDALE, ID 93446
Name	Title	Address						
DIANE KRITZ	Manager	4030 RIVER RESORT DR HOMEDALE, ID 93446						
The annual report must be signed by an authorized signer of the entity. <table><tr><td><u>Diane Kritz</u> Sign Here</td><td><u>09/08/2019</u> Date</td></tr></table> Signer's Title: Manager			<u>Diane Kritz</u> Sign Here	<u>09/08/2019</u> Date				
<u>Diane Kritz</u> Sign Here	<u>09/08/2019</u> Date							

WELL DRILLER'S REPORT

State law requires that this report be filed with the Director, Department of Water Resources
within 30 days after the completion or abandonment of the well.

1. WELL OWNER Name <u>J.C. JACKSON</u> <u>Box 245</u> Address <u>HOME DALE IDAHO 83628</u> Owner's Permit No. <u>57-90-2007</u>	7. WATER LEVEL Static water level <u>12</u> feet below land surface. Flowing? <input type="checkbox"/> Yes <input type="checkbox"/> No G.P.M. flow _____ Artesian closed-in pressure _____ p.s.i. Controlled by: <input type="checkbox"/> Valve <input type="checkbox"/> Cap <input type="checkbox"/> Plug Temperature _____ OF. Quality <u>3 GPM</u> <small>Describe artesian or temperature zones below.</small>																																														
2. NATURE OF WORK <input checked="" type="checkbox"/> New well <input type="checkbox"/> Deepened <input type="checkbox"/> Replacement <input type="checkbox"/> Well diameter increase <input type="checkbox"/> Abandoned (describe abandonment procedures such as materials, plug depths, etc. in lithologic log)	8. WELL TEST DATA <input checked="" type="checkbox"/> Pump <input type="checkbox"/> Bailor <input type="checkbox"/> Air <input type="checkbox"/> Other _____ <table border="1"><thead><tr><th>Discharge G.P.M.</th><th>Pumping Level</th><th>Hours Pumped</th></tr></thead><tbody><tr><td><u>30</u></td><td><u>25</u></td><td><u>6</u></td></tr><tr><td> </td><td> </td><td> </td></tr><tr><td> </td><td> </td><td> </td></tr></tbody></table>	Discharge G.P.M.	Pumping Level	Hours Pumped	<u>30</u>	<u>25</u>	<u>6</u>																																								
Discharge G.P.M.	Pumping Level	Hours Pumped																																													
<u>30</u>	<u>25</u>	<u>6</u>																																													
3. PROPOSED USE <input checked="" type="checkbox"/> Domestic <input type="checkbox"/> Irrigation <input type="checkbox"/> Test <input type="checkbox"/> Municipal <input type="checkbox"/> Industrial <input type="checkbox"/> Stock <input type="checkbox"/> Waste Disposal or Injection <input type="checkbox"/> Other _____ (specify type)	9. LITHOLOGIC LOG <table border="1"><thead><tr><th rowspan="2">Bore Diam.</th><th colspan="2">Depth</th><th rowspan="2">Material</th><th colspan="2">Water</th></tr><tr><th>From</th><th>To</th><th>Yes</th><th>No</th></tr></thead><tbody><tr><td><u>6</u></td><td><u>0</u></td><td><u>2</u></td><td><u>BROWN CLAY</u></td><td> </td><td> </td></tr><tr><td><u>2</u></td><td><u>18</u></td><td><u>18</u></td><td><u>GRAVEL</u></td><td> </td><td> </td></tr><tr><td><u>18</u></td><td><u>25</u></td><td><u>25</u></td><td><u>BLUE CLAY</u></td><td> </td><td> </td></tr><tr><td><u>25</u></td><td><u>26</u></td><td><u>26</u></td><td><u>SANDY BLUE CLAY</u></td><td> </td><td> </td></tr><tr><td><u>26</u></td><td><u>180</u></td><td><u>180</u></td><td><u>BLUE CLAY</u></td><td> </td><td> </td></tr><tr><td><u>180</u></td><td><u>185</u></td><td><u>185</u></td><td><u>BLUE CLAY BLACK SAND</u></td><td> </td><td> </td></tr></tbody></table>	Bore Diam.	Depth		Material	Water		From	To	Yes	No	<u>6</u>	<u>0</u>	<u>2</u>	<u>BROWN CLAY</u>			<u>2</u>	<u>18</u>	<u>18</u>	<u>GRAVEL</u>			<u>18</u>	<u>25</u>	<u>25</u>	<u>BLUE CLAY</u>			<u>25</u>	<u>26</u>	<u>26</u>	<u>SANDY BLUE CLAY</u>			<u>26</u>	<u>180</u>	<u>180</u>	<u>BLUE CLAY</u>			<u>180</u>	<u>185</u>	<u>185</u>	<u>BLUE CLAY BLACK SAND</u>		
Bore Diam.	Depth		Material	Water																																											
	From	To		Yes	No																																										
<u>6</u>	<u>0</u>	<u>2</u>	<u>BROWN CLAY</u>																																												
<u>2</u>	<u>18</u>	<u>18</u>	<u>GRAVEL</u>																																												
<u>18</u>	<u>25</u>	<u>25</u>	<u>BLUE CLAY</u>																																												
<u>25</u>	<u>26</u>	<u>26</u>	<u>SANDY BLUE CLAY</u>																																												
<u>26</u>	<u>180</u>	<u>180</u>	<u>BLUE CLAY</u>																																												
<u>180</u>	<u>185</u>	<u>185</u>	<u>BLUE CLAY BLACK SAND</u>																																												
4. METHOD DRILLED <input type="checkbox"/> Rotary <input type="checkbox"/> Air <input type="checkbox"/> Hydraulic <input type="checkbox"/> Reverse rotary <input checked="" type="checkbox"/> Cable <input type="checkbox"/> Dug <input type="checkbox"/> Other _____	RECEIVED MAY 18 1990 Department of Water Resources																																														
5. WELL CONSTRUCTION Casing schedule: <input checked="" type="checkbox"/> Steel <input type="checkbox"/> Concrete <input type="checkbox"/> Other _____ <table border="1"><thead><tr><th>Thickness</th><th>Diameter</th><th>From</th><th>To</th></tr></thead><tbody><tr><td><u>2.50</u> inches</td><td><u>6</u> inches</td><td><u>1</u> feet</td><td><u>29</u> feet</td></tr><tr><td> </td><td> </td><td> </td><td> </td></tr><tr><td> </td><td> </td><td> </td><td> </td></tr><tr><td> </td><td> </td><td> </td><td> </td></tr></tbody></table> Was casing drive shoe used? <input checked="" type="checkbox"/> Yes <input type="checkbox"/> No Was a packer or seal used? <input type="checkbox"/> Yes <input checked="" type="checkbox"/> No Perforated? <input type="checkbox"/> Yes <input checked="" type="checkbox"/> No How perforated? <input type="checkbox"/> Factory <input type="checkbox"/> Knife <input type="checkbox"/> Torch <input type="checkbox"/> Gun Size of perforation _____ inches by _____ inches <table border="1"><thead><tr><th>Number</th><th>From</th><th>To</th></tr></thead><tbody><tr><td> </td><td> </td><td> </td></tr><tr><td> </td><td> </td><td> </td></tr><tr><td> </td><td> </td><td> </td></tr></tbody></table> Well screen installed? <input type="checkbox"/> Yes <input checked="" type="checkbox"/> No Manufacturer's name _____ Type _____ Model No. _____ Diameter _____ Slot size _____ Set from _____ feet to _____ feet Diameter _____ Slot size _____ Set from _____ feet to _____ feet Gravel packed? <input type="checkbox"/> Yes <input checked="" type="checkbox"/> No <input type="checkbox"/> Size of gravel _____ Placed from _____ feet to _____ feet Surface seal depth <u>18</u> Material used in seal: <input type="checkbox"/> Cement grout <input type="checkbox"/> Bentonite <input checked="" type="checkbox"/> Puddling clay <input type="checkbox"/> _____ Sealing procedure used: <input type="checkbox"/> Slurry pit <input checked="" type="checkbox"/> Temp. surface casing <input type="checkbox"/> Overbore to seal depth Method of joining casing: <input type="checkbox"/> Threaded <input checked="" type="checkbox"/> Welded <input type="checkbox"/> Solvent Weld _____ <input type="checkbox"/> Cemented between strata Describe access port _____	Thickness	Diameter	From	To	<u>2.50</u> inches	<u>6</u> inches	<u>1</u> feet	<u>29</u> feet													Number	From	To										RECEIVED MAY 21 1990 Department of Water Resources Western Regional Office														
Thickness	Diameter	From	To																																												
<u>2.50</u> inches	<u>6</u> inches	<u>1</u> feet	<u>29</u> feet																																												
Number	From	To																																													
6. LOCATION OF WELL Sketch map location must agree with written location. <table border="1"><tr><td>N</td><td></td><td></td></tr><tr><td>W</td><td></td><td>E</td></tr><tr><td></td><td></td><td></td></tr><tr><td>S</td><td></td><td></td></tr></table> County <u>OWYHEE</u> <u>SE 1/4 NW 1/4 Sec. 14, T. 3</u> Subdivision Name _____ Lot No. _____ Block No. _____ N <input checked="" type="checkbox"/> S <input type="checkbox"/> E <input type="checkbox"/> W <input type="checkbox"/>	N			W		E				S			RECEIVED MAY 24 1990 Department of Water Resources																																		
N																																															
W		E																																													
S																																															
10. Work started <u>3-29-90</u> finished <u>4-1-90</u>	11. DRILLERS CERTIFICATION <u>22</u> I/We certify that all minimum well construction standards were complied with at the time the rig was removed. <u>Kenne Meyer</u> Firm Name <u>WELL DRILLING</u> Firm No. <u>93</u> <u>RT2 BOX2</u> Address <u>HOME DALE IDA</u> Date <u>4-17-90</u> Signed by (Firm Official) <u>Kenne Meyer</u> and (Operator) _____																																														

FEB 06 2020

**SPF WATER**
ENGINEERINGWATER RESOURCES
WESTERN REGION

February 4, 2020

Patrick Kelly, Water Rights Supervisor
IDWR Western Region Office
2735 Airport Way
Boise, ID 83705

Subject: Application for Permit

Dear Patrick,

Enclosed on behalf of Snake River RV Resort, LLC, is an *Application for Permit* proposing diversion of new ground water for expansion of applicant's existing resort.

Check No. 0343 for \$100 is enclosed for the filing fee. Thank you very much for your consideration and assistance in this matter. Please call me if you have any questions.

Sincerely,

Lori Graves
Water Rights Specialist

Cc: Snake River RV Resort, LLC

Enclosures

SPF file number: 1501.0010



State of Idaho

DEPARTMENT OF WATER RESOURCES

WESTERN Region • 2735 W AIRPORT WAY • BOISE, ID 83705-5082

Phone: (208)334-2190 • Fax: (208)334-2348 • Website: www.idwr.idaho.gov

Brad Little
Governor

Gary Spackman
Director

February 26, 2020

CITY OF HOMEDALE
PO BOX 757
HOMEDALE ID 83628

RE: Application for Permit No. 57-12012

Dear Interested Party:

The Department of Water Resources (IDWR) is seeking written comment and/or recommendations from your organization regarding the above referenced water right application. You can find a copy of the application at:

<https://idwr.idaho.gov/apps/ExtSearch/WRAJSearch/WRADJSearch.aspx>.

IDWR can finish revieweing an unprotested application as soon as the protest period has past. Therefore, your prompt response to this request is appreciated. If your organization desires to formally protest the approval of this application, you may do so after the notice is published by filing a written protest along with a \$25.00 filing fee within 10 days of the final publication.

Please contact this office if you have any questions regarding the application.

Sincerely,

Kensie Thorneycroft
Administrative Assistant 1

Enclosure(s)



State of Idaho

DEPARTMENT OF WATER RESOURCES

WESTERN Region • 2735 W AIRPORT WAY • BOISE, ID 83705-5082

Phone: (208)334-2190 • Fax: (208)334-2348 • Website: www.idwr.idaho.gov

Brad Little
Governor

Gary Spackman
Director

February 26, 2020

SNAKE RIVER RV RESORT, LLC
4030 RIVER RESORT DR
HOMEDALE, ID 83628-3727

RE: Application for Permit No. 57-12012

Dear Applicants:

The Department of Water Resources has received your water right application. Please refer to the number referenced above in all future correspondence regarding this application.

A legal notice of the application has been prepared and is scheduled for publication in the OWYHEE AVALANCHE on 3/4/2020 and 3/11/2020. Protests to this application may be submitted for a period ending ten (10) days after the second publication.

If the application is protested, you will be sent a copy of each protest. All protests must be resolved before the application can be considered for approval. If the protest(s) cannot be resolved voluntarily, the Department will conduct a conference and/or hearing on the matter.

If the application is not protested, the Department will process your application and notify you of any action taken on the application. If your application is approved, the Department will send you a copy of the permit.

Please contact this office if you have any questions regarding the application.

Sincerely,

Kensie Thorneycroft
Administrative Assistant

CC:

SPF WATER ENGINEERING LLC



State of Idaho

DEPARTMENT OF WATER RESOURCES

WESTERN Region • 2735 W AIRPORT WAY • BOISE, ID 83705-5082

Phone: (208)334-2190 • Fax: (208)334-2348 • Website: www.idwr.idaho.gov

Brad Little
Governor

Gary Spackman
Director

February 26, 2020

LEGAL NOTICE DEPARTMENT
OWYHEE AVALANCHE
PO BOX 97
HOMEDALE, ID 83628

RE: Application for Permit No. 55-13989, 57-12012, 57-12013

RE: Transfer No. 83773

Water Right No(s). 57-1219, 57-1220, 57-1222A, 57-2108, 57-7010A, 57-7184A, 57-7331A, 57-7333A

Dear Legal Notice Department:

Please publish the enclosed legal notice on the dates indicated (once a week for two consecutive weekly issues). If you cannot publish the notice on the proposed dates, please contact us immediately.

An affidavit of publication must be submitted to the Department along with the publication bill. Please send the affidavit and bill to this office before 3/23/2020. Your cooperation is appreciated.

Sincerely,

A handwritten signature in blue ink, appearing to read 'Kensie Thorneycroft', is written over a horizontal line.

Kensie Thorneycroft
Administrative Assistant

Enclosure(s)

Thorneycroft, Kensie

From: Thorneycroft, Kensie
Sent: Wednesday, February 26, 2020 12:02 PM
To: 'Avalanche Office'
Cc: 'jon@owyhee.com'
Subject: Owyhee Legal Notice
Attachments: Cover Letter.docx; Legal Notice.docx

Follow Up Flag: Follow up
Flag Status: Flagged

Good Morning Legal Clerk,

I am sending you the new legal notices, please send confirmation to my email.

Please see the attached ad for publication on 03/04/2020 and 03/11/2020.

Please confirm these are okay to publish as shown.

Kensie Thorneycroft
Administrative Assistant 1
Idaho Dept. of Water Resources
208-334-2190

The following application(s) have been filed to appropriate the public waters of the State of Idaho:

55-13989

CHARLENE R DOUGAL STANFORD

36693 JUNIPER MOUNTAIN RD

SOUTH MTN, OR 97910-9508

Point of Diversion SWSE S1 T09S R06W OWYHEE County Source CHERRY CREEK Tributary OWYHEE RIVER

Use: STOCKWATER 01/01 to 12/31 0.06 CFS

Total Diversion: 0.06 CFS

Date Filed: 02-24-2020

Place Of Use: STOCKWATER

T09S R06W S11 NESE

T09S R06W S13 NWSW

T09S R06W S24 NESW

57-12012

SNAKE RIVER RV RESORT, LLC

4030 RIVER RESORT DR

HOMEDALE, ID 83628-3727

Point of Diversion L6(SWNW) S14 T03N R05W OWYHEE County Source GROUND WATER

(2) Point of Diversion L5(SENW) S14 T03N R05W OWYHEE County Source GROUND WATER

Use: DOMESTIC 01/01 to 12/31 0.2 CFS

Use: COMMERCIAL 01/01 to 12/31 0.2 CFS

Total Diversion: 0.2 CFS

Date Filed: 02-06-2020

Place Of Use: COMMERCIAL

T03N R05W S14 L5(NENW),NWNW,L6(SWNW),L5(SENW)

Place Of Use: DOMESTIC

T03N R05W S14 L5(NENW),L5(SENW)

57-12013

MARK S JENSEN

ANGELA JENSEN

10015 WILD HORSE RD

MELBA, ID 83641-4296

Point of Diversion NESE S17 T01N R03W OWYHEE County Source WASTE WATER Tributary SNAKE RIVER

Use: RECREATION STORAGE 01/01 to 12/31 1.9 AF

Total Diversion: 1.9 AF

Date Filed: 02-24-2020

Place Of Use: RECREATION STORAGE

T01N R03W S17 NESE

NOTICE OF PROPOSED CHANGE OF WATER RIGHT

TRANSFER NO. 83773

BLACK & BECKER LLC, 31383 MUD FLAT RD, GRAND VIEW, ID 83624 has filed Application No. 83773 for changes to the following water rights within OWYHEE County(s): Right No(s). 57-1219, 57-1220, 57-1222A, 57-2108, 57-7010A, 57-7184A, 57-7331A, 57-7333A; to see a full description of these rights and the proposed transfer, please see <https://research.idwr.idaho.gov/apps/waterrights/querynewtransfers>. The purpose of the transfer is to change a portion of the above rights as follows: The purpose of the transfer is to change the place of use and points of diversion for the rights involved by moving the rights approximately 4 miles north and no longer use the existing delivery system. The proposed new POD's are downstream from the existing system on the applicant's property. The proposal is located near the intersection of Shoofly Cutoff Rd, Mud Flat Rd, and Poison Creek Rd in Owyhee County.

Permits will be subject to all prior water rights. For additional information concerning the property location, contact the Western office at (208)334-2190; or for a full description of the right(s) or proposed transfer, please see <https://idwr.idaho.gov/apps/ExtSearch/WRAApplicationResults/>. Protests may be submitted based on the criteria of Idaho Code § 42-203A. Any protest against the approval of this application must be filed with the Director, Dept. of Water Resources, Western Region, 2735 W AIRPORT WAY, BOISE ID 83705-5082 together with a protest fee of \$25.00 for each application on or before 3/23/2020. The protestant must also send a copy of the protest to the applicant.

GARY SPACKMAN, Director

Published on 3/4/2020 and 3/11/2020

February 24, 2020

IDWR

2735 W. Airport Way

Boise, ID. 83705

RECEIVED
FEB 25 2020
WATER RESOURCES
WESTERN REGION

Subject: Filing Fee Payment for Snake River RV Resort

To Whom It May Concern,

Enclosed you will find a signed check for the \$100 filing fee for the Snake River RV Resort, LLC water rights application that was filed at the Western Regional Office in early February. Please note this is to replace the original check submitted that didn't have the owner's signature on the check. Please shred the original check.

Please send a receipt for the filing to me at:

SPF Water Engineering
ATTN: Steve Hannula
300 E. Mallard Dr, suite 350
Boise, ID 83706

Sincerely,



Steven R. Hannula

Senior Project Manager