RECEIVED
FEB 28 2020
WR / NORTH

42-222 POD - 07/18

STATE OF IDAHO
DEPARTMENT OF WATER RESOURCES

APPLICATION FOR TRANSFER OF WATER RIGHT – POINT(S) OF DIVERSION

This form may be used to apply to change and/or add points of diversion for existing water rights and to report an ownership change for a water right(s) in connection with the proposed point of diversion change(s). Do not use this form to apply for changes to other elements of a water right. See the *Application for Transfer Instructions* for help completing this form and for mailing addresses of Department offices where your application can be submitted.

Check all that apply:

- [x] Change diversion point(s)
- [x] Add diversion point(s)
- [ ] Ownership change
- [ ] Ownership split
- [ ] Transfer is for changes pursuant to Idaho Code § 42-221.O.8. Attach an explanation and any supporting documentation.

1. **APPLICANT(S)** City of Post Falls Phone 208-773-3511
2. **MAILING ADDRESS** 408 N. Spokane Street City Post Falls
   State ID Zip 83854 Email jbeacham@postfallsidaho.org

- [ ] If the applicant is not an individual and not registered to do business in the State of Idaho, attach documentation identifying officers authorized to sign for the applicant.
- [ ] If the applicant is not the current water right(s) owner, attach documentation of authority to file the application.
- [ ] If the application includes a change in ownership of water right(s), attach a copy of the conveyance document, such as a warranty deed, court decree, contract of sale, etc. The conveyance document must include a legal description of the property conveyed or description of the water right if no land is conveyed. Additional fee(s) are required for water right ownership changes; see Item 9 for the fee schedule.

  If the ownership change resulted in the water right(s) being split, how did the division occur? Mark one:
  - [ ] The water rights or claims were divided as specifically identified in a deed, contract, or other conveyance document.
  - [ ] The water rights or claims were divided proportionately based on the portion of their place(s) of use acquired by the new owner.
- [ ] If the application is not signed by the applicant, attach a Power of Attorney or other documentation providing authority to sign for the applicant.

3. **LIST WATER RIGHT NUMBER(S)** 95-17224, 95-04458, 95-04460, 95-02093, 95-02094, 95-02124, 95-02127, 95-02166, 95-15535, 95-07436, 95-07781, 95-08048, 95-08572, 95-08862, 95-09137, 95-09147, 95-08768

   - [x] Attach a copy of the water right(s) as recorded, available at *idwr.idaho.gov, Water Right Transfers, Step 1*, or by contacting any Department office.

4. **TOTAL AMOUNT OF WATER** transferred is 8.92 (diversion rate) cubic feet per second and/or _____ (storage volume) acre-feet per annum.

5. **POINT OF DIVERSION** – Describe all the point(s) of diversion to be included on the water right(s) after the proposed change.

   - [ ] Attach Eastern Snake Plain Aquifer (ESPA) analysis if this transfer proposes to change a point of diversion affecting the ESPA. ESPA analysis information is available at idwr.idaho.gov, *Water Rights, Water Right Transfers, Modeling Resources.*

New?	Lot	¼	¼	¼	Sec	Twp	Rge	County	Source	Local name or tag #
									See Attached Sheet	

Transfer No. 83909

RECEIVED
FEB 25 2020
IDWR / NORTH

STATE OF IDAHO
DEPARTMENT OF WATER RESOURCES

APPLICATION FOR TRANSFER OF WATER RIGHT – POINT(S) OF DIVERSION

This form may be used to apply to change and/or add points of diversion for existing water rights and to report an ownership change for a water right(s) in connection with the proposed point of diversion change(s). Do not use this form to apply for changes to other elements of a water right. See the *Application for Transfer Instructions* for help completing this form and for mailing addresses of Department offices where your application can be submitted.

Check all that apply:

☐ Change diversion point(s) ☑ Add diversion point(s) ☐ Ownership change ☐ Ownership split

☐ Transfer is for changes pursuant to Idaho Code § 42-221.O.8. Attach an explanation and any supporting documentation.

1. **APPLICANT(S)** City of Post Falls Phone 208-773-3511
2. **MAILING ADDRESS** 408 N. Spokane Street City Post Falls
   State ID Zip 83854 Email jbeacham@postfallsidaho.org

☐ If the applicant is not an individual and not registered to do business in the State of Idaho, attach documentation identifying officers authorized to sign for the applicant.

☐ If the applicant is not the current water right(s) owner, attach documentation of authority to file the application.

☐ If the application includes a change in ownership of water right(s), attach a copy of the conveyance document, such as a warranty deed, court decree, contract of sale, etc. The conveyance document must include a legal description of the property conveyed or description of the water right if no land is conveyed. Additional fee(s) are required for water right ownership changes; see Item 9 for the fee schedule.

If the ownership change resulted in the water right(s) being split, how did the division occur? Mark one:

☐ The water rights or claims were divided as specifically identified in a deed, contract, or other conveyance document.
☐ The water rights or claims were divided proportionately based on the portion of their place(s) of use acquired by the new owner.

☐ If the application is not signed by the applicant, attach a Power of Attorney or other documentation providing authority to sign for the applicant.

3. **LIST WATER RIGHT NUMBER(S)** 95-17224, 95-04458, 95-04460, 95-02093, 95-02094, 95-02124, 95-02127, 95-02166, 95-15535, 95-07436, 95-07781, 95-08048, 95-08572, 95-08862, 95-09137, 95-09147, 95-08768

☑ Attach a copy of the water right(s) as recorded, available at *idwr.idaho.gov, Water Right Transfers, Step 1*, or by contacting any Department office.

4. **TOTAL AMOUNT OF WATER** transferred is 8.92 cubic feet per second (diversion rate) and/or _____ acre-feet per annum. (storage volume)

5. **POINT OF DIVERSION** – Describe all the point(s) of diversion to be included on the water right(s) after the proposed change.

☐ Attach Eastern Snake Plain Aquifer (ESPA) analysis if this transfer proposes to change a point of diversion affecting the ESPA. ESPA analysis information is available at idwr.idaho.gov, *Water Rights, Water Right Transfers, Modeling Resources.*

New?	Lot	¼	¼	¼	Sec	Twp	Rge	County	Source	Local name or tag #
									See Attached Sheet	

SUPERSEDED

Transfer No. 83909

6. **GENERAL INFORMATION**

a. Describe the complete diversion system, including how you will accommodate a measuring device and lockable controlling works should they be required now or in the future:

The City of Post Falls proposes adding two (2) new points of diversion. Each will be a twenty (20) inch well located within locked well houses and designed to public water system standards including flow meters.

b. Who owns the property at the point(s) of diversion? The City of Post Falls

If other than the applicant, describe the arrangement enabling the applicant to access the property for the diversion system:

c. To your knowledge, has/is any portion of the water right(s) proposed to be changed:

Yes	No	
☐	☑	undergone a period of five or more consecutive years of non-use,
☐	☑	currently used in a mitigation plan limiting the use of water under the right(s), or
☐	☑	currently enrolled in a Federal set-aside program limiting the use of water under the right(s)?

If yes, describe:

d. Is any portion of the water right(s) proposed to be changed currently leased to the Water Supply Bank? ☐ Yes ☑ No

☐ If yes and there are multiple owners, attach a Lessor Designation form.

☐ If yes, the individual owner or designated lessor must complete, sign and attach an IRS Form W-9.

(Disregard if these items are on file and ownership has not changed.)

7. **MAP** – ☑ Attach a map of the diversion, measurement, control and distribution system. Include the place of use if a split of the water right occurred. Clearly label the map with township, range, section and ¼ ¼ of section information. You may create a map at idwr.idaho.gov, *Water Rights, Water Right Transfers, File a Transfer Application, Step 2C.*

8. **SIGNATURE** – The information in this application is true to the best of my knowledge. I understand any willful misrepresentations in this application may result in rejection of the application or cancellation of an approval.

Signature of applicant or authorized agent	Print name and title if applicable	Date
[signature]	John Beacham, Public Works Director	2/24/2020

9. **FEE** – ☑ The application filing fee provided in Idaho Code § 42-221.O, must be submitted with the application for transfer. Applications for changes pursuant to Idaho Code § 42-221.O.8. require a filing fee of $50 per water right. All other application fees are based on the total amount of water proposed for transfer in Item 4: the larger fee for either cubic feet per second (diversion rate) or acre-feet per annum (storage volume). The *Fee Schedule* is available at *www.idwr.idaho.gov, Water Right Transfers, Step 4* and in the *Application for Transfer Instructions*.

FOR DEPARTMENT USE ONLY

Transfer includes 11 pages of attachments. Received by Ja Date 2/25/2020

Fee paid $1,140.00 Date 2-25-2020 Receipted by Ja Receipt # N035933

Preliminary review by _____ Date _____ Active in the Water Supply Bank? Yes ☐ No ☐

W-9 received? Yes ☐ No ☐ Name on W-9 _____ W-9 forwarded to fiscal? Yes ☐ No ☐

(Do NOT scan the W-9 – confidential information is held by fiscal only)

RECEIVED
FEB 27 2020
IDWR / NORTH

February 27, 2020

City of Post Falls Application for Transfer of Water Right – Point(s) of Diversion Form 42-222 POD

Supplementary Material

Question 5. – Point of Diversion Table

New?	Lot	¼	¼	Sec	Twp	Rge	County	Source	Local Name
		NW	NE	34	51N	05W	KOOTENAI	GROUND	Well #1
		NW	NE	34	51N	05W	KOOTENAI	GROUND	Well #2a
		NE	NE	34	51N	05W	KOOTENAI	GROUND	Well #3
		NW	SW	1	50N	05W	KOOTENAI	GROUND	Well #4
		SW	SE	27	51N	05W	KOOTENAI	GROUND	Well #5
	L1	NE	NE	2	50N	05W	KOOTENAI	GROUND	Well #6
		SW	SE	27	51N	05W	KOOTENAI	GROUND	Well #7
		NW	NW	34	51N	05W	KOOTENAI	GROUND	Well #8
		NE	SE	1	50N	06W	KOOTENAI	GROUND	Well #9
	L1	NW	NW	8	50N	05W	KOOTENAI	GROUND	Majestic Well 1
	L1	NW	NW	8	50N	05W	KOOTENAI	GROUND	Majestic Well 2
	L1	NW	NW	8	50N	05W	KOOTENAI	GROUND	Majestic Well 3
NEW	L1	NE	NE	2	50N	05W	KOOTENAI	GROUND	Well #10
NEW		NE	SE	1	50N	06W	KOOTENAI	GROUND	Well #11

February 25, 2020

City of Post Falls Application for Transfer of Water Right – Point(s) of Diversion Form 42-222 POD

Supplementary Material

Question 5. – Point of Diversion Table

New?	Lot	¼	¼	Sec	Twp	Rge	County	Source	Local Name
		NW	NE	34	51N	05W	KOOTENAI	GROUND	Well #1
		NW	NE	34	51N	05W	KOOTENAI	GROUND	Well #2a
		NE	NE	34	51N	05W	KOOTENAI	GROUND	Well #3
		NW	SW	1	50N	05W	KOOTENAI	GROUND	Well #4
		SW	SE	27	51N	05W	KOOTENAI	GROUND	Well #5
	L1	NE	NE	2	50N	05W	KOOTENAI	GROUND	Well #6
		SW	SE	27	51N	05W	KOOTENAI	GROUND	Well #7
		NW	NW	34	51N	05W	KOOTENAI	GROUND	Well #8
		NE	SE	1	50N	06W	KOOTENAI	GROUND	Well #9
NEW	L1	NE	NE	2	50N	05W	KOOTENAI	GROUND	Well #10
NEW		NE	SE	1	50N	06W	KOOTENAI	GROUND	Well #11

Overview Application for Water Right

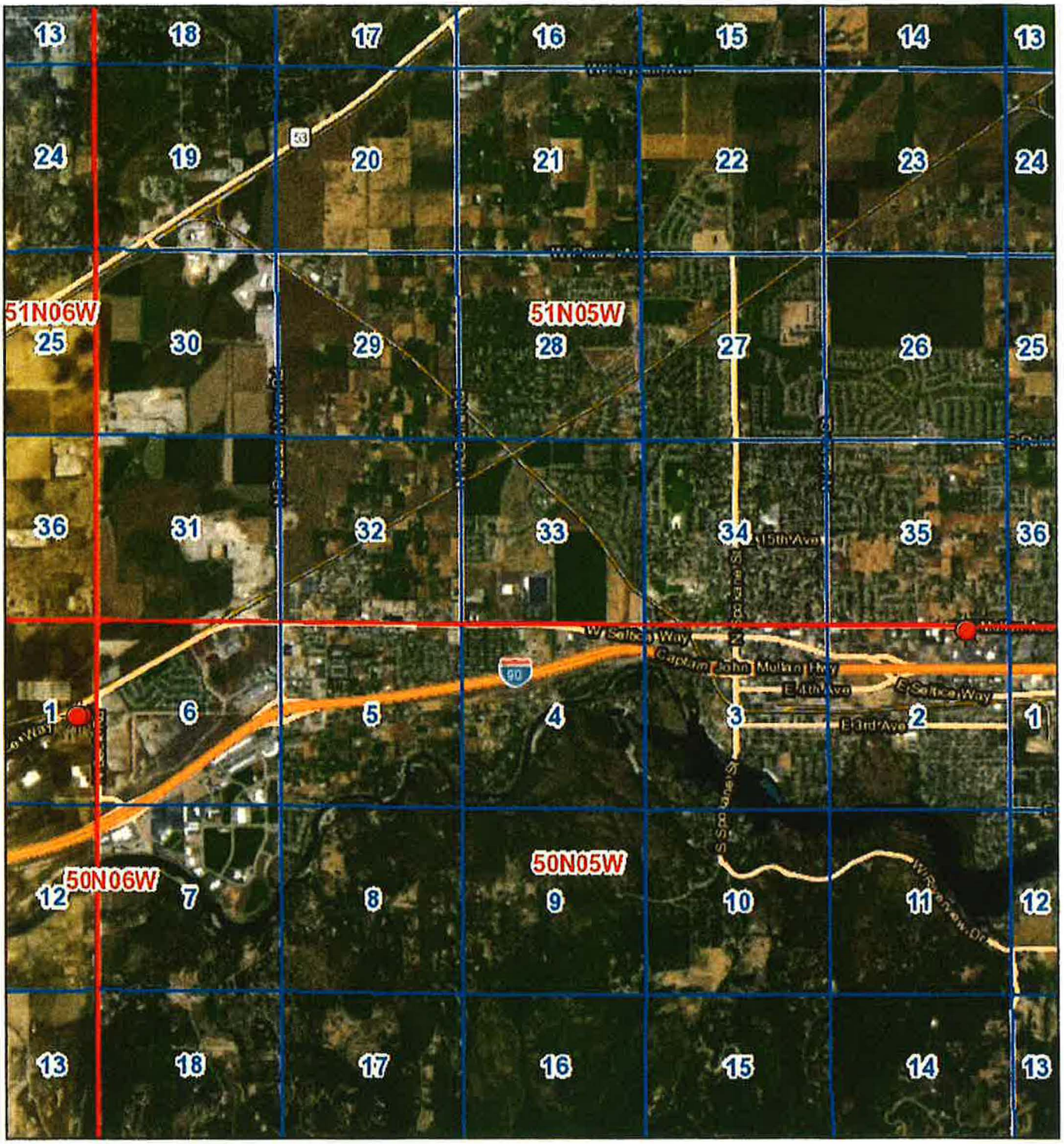

2/23/2020, 6:44:37 PM

1:72,224

0 0.4 0.8 1.6 mi

0 0.5 1 2 km

Override 1

Counties

Section

Township/Range

Idaho Outline

Idaho Mask

Esri, HERE, Garmin, (c) OpenStreetMap contributors, Source: Esri, DigitalGlobe, GeoEye, Earthstar Geographics, CNES/Airbus DS, USDA, USGS, AeroGRID, IGN, and the GIS User Community, Created by NRCS from 1:24,000 scale USGS topographic maps., Idaho Department of Water

Idaho Department of Water Resources

USDA FSA, DigitalGlobe, GeoEye, Earthstar Geographics | Created by NRCS from 1:24,000 scale USGS topographic maps. | Idaho Department of Water Resources | USDA,Natural Resources

Well #10 Point of Diversion



2/23/2020, 3:07:54 PM

1:1,128

0 0.01 0.01 0.02 mi

0 0.01 0.02 0.04 km

Override 1

Counties

Quarter Quarter

Section

Township/Range

Idaho Outline

Idaho Mask

Esri, HERE, Garmin, (c) OpenStreetMap contributors, Source: Esri, DigitalGlobe, GeoEye, Earthstar Geographics, CNES/Airbus DS, USDA, USGS, AeroGRID, IGN, and the GIS User Community, Created by NRCS from 1:24,000 scale USGS topographic maps., Idaho Department of Water

Idaho Department of Water Resources

DigitalGlobe | Created by NRCS from 1:24,000 scale USGS topographic maps. | Idaho Department of Water Resources | USDA,Natural Resources Conservation Services | Esri, HERE, IPC |

Well #11 Point of Diversion



2/23/2020, 3:11:24 PM

1:1,128

0 0.01 0.01 0.02 mi

0 0.01 0.02 0.04 km

Override 1

Counties

Quarter Quarter

Section

Township/Range

Idaho Outline

Idaho Mask

Esri, HERE, Garmin, (c) OpenStreetMap contributors, Source: Esri, DigitalGlobe, GeoEye, Earthstar Geographics, CNES/Airbus DS, USDA, USGS, AeroGRID, IGN, and the GIS User Community, Created by NRCS from 1:24,000 scale USGS topographic maps., Idaho Department of Water

Idaho Department of Water Resources

Spokane Image Consortium, DigitalGlobe | Created by NRCS from 1:24,000 scale USGS topographic maps. | Idaho Department of Water Resources | USDA,Natural Resources Conservation Services

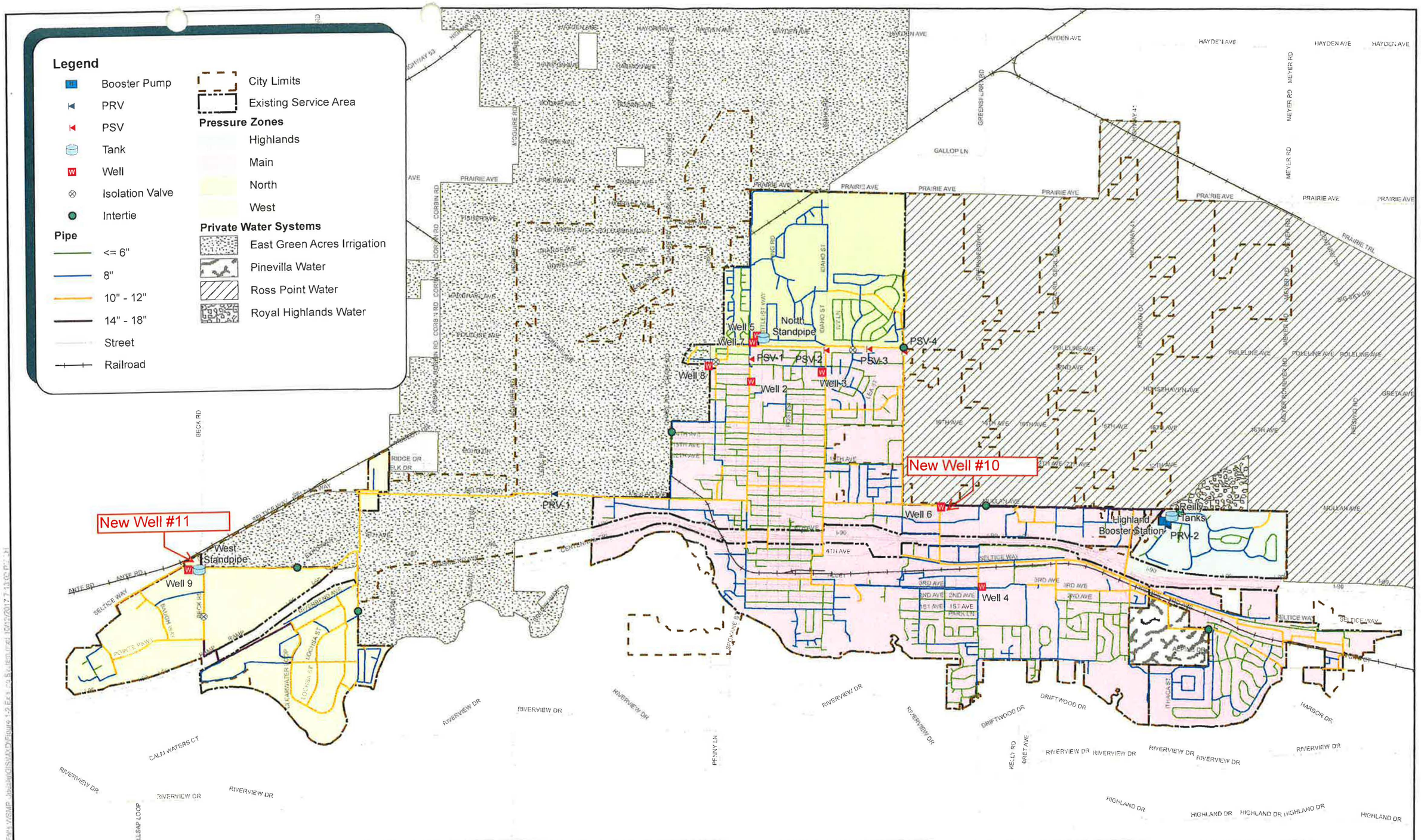

murraysmith

CITY OF POSTFALLS

City of Post Falls
Water System Master Plan

0 1,500 3,000 Feet

Figure 1-2
Existing System

October 2017 16-1841

Well #10 Point of Diversion



2/23/2020, 3:07:54 PM

1:1,128

0 0.01 0.01 0.02 mi

0 0.01 0.02 0.04 km

Override 1

Counties

Quarter Quarter

Section

Township/Range

Idaho Outline

Idaho Mask

Esri, HERE, Garmin, (c) OpenStreetMap contributors, Source: Esri, DigitalGlobe, GeoEye, Earthstar Geographics, CNES/Airbus DS, USDA, USGS, AeroGRID, IGN, and the GIS User Community, Created by NRCS from 1:24,000 scale USGS topographic maps., Idaho Department of Water

Idaho Department of Water Resources

DigitalGlobe | Created by NRCS from 1:24,000 scale USGS topographic maps. | Idaho Department of Water Resources | USDA,Natural Resources Conservation Services | Esri, HERE, IPC |

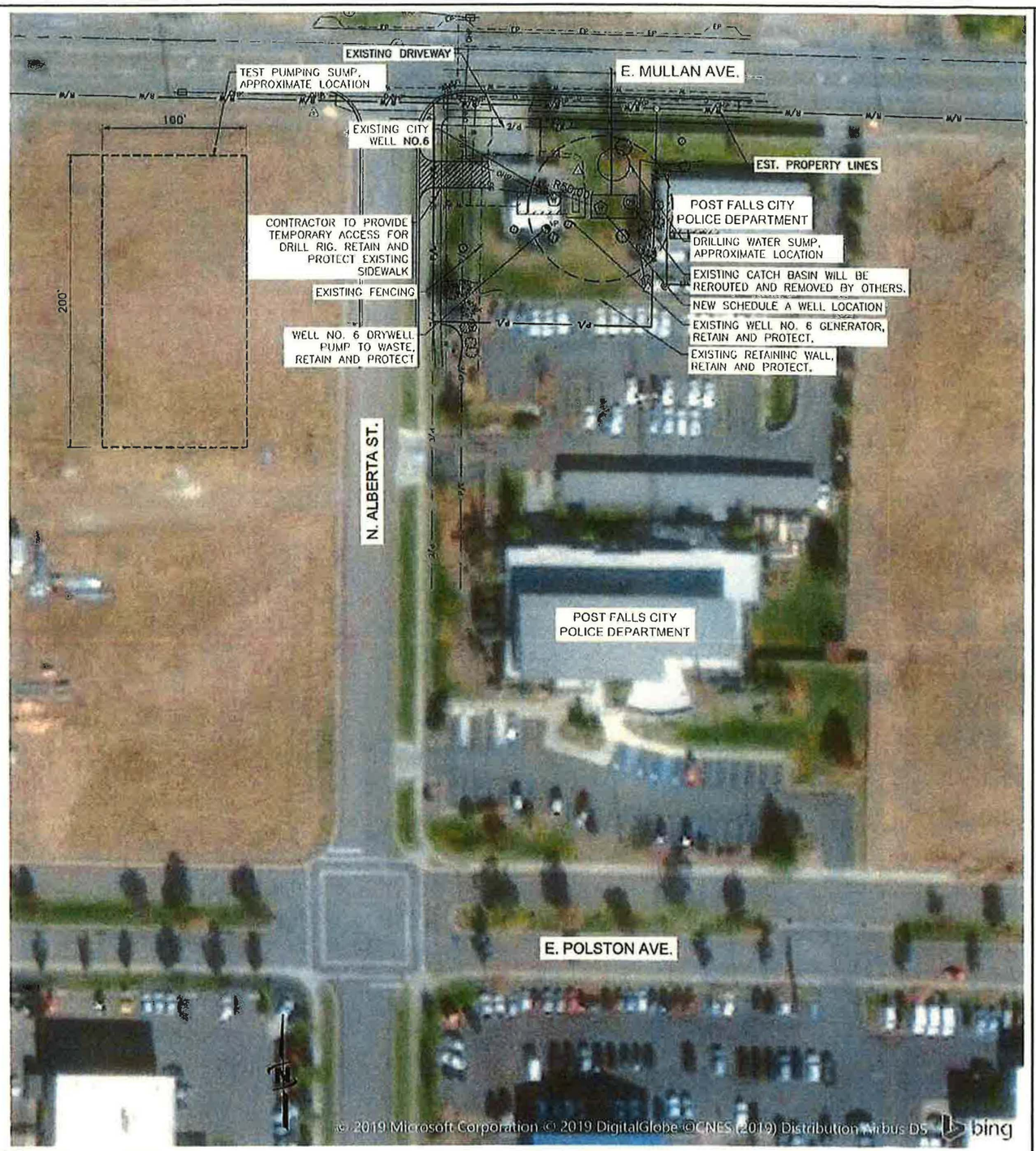

D1 NEW MAIN ZONE WELL
SCALE: 0 40 80
SCALE IN FEET

NOTES:

1. WELL CASING, SCREEN AND BLANK CASING LENGTHS AND LOCATIONS TO BE DETERMINED DURING CONSTRUCTION.
2. THE TOTAL DEPTH OF THE WELL AS SHOWN IS APPROXIMATE. IF INADEQUATE FORMATIONS ARE ENCOUNTERED THAT WILL NOT ALLOW THE DESIRED CAPACITY TO BE ACHIEVED, THE OWNER MAY ELECT TO DRILL DEEPER.
3. THE DEPTH OF THE SURFACE SEAL MAY BE ADJUSTED DURING CONSTRUCTION (MINIMUM 58 FEET).
4. THE CONTRACTOR MAY ELECT TO CONSTRUCT THE WELL WITHOUT UTILIZING TELESCOPING SCREENS AND BLANK CASING. THE CONTRACTOR MAY CONSTRUCT THE WELL UTILIZING A SINGLE CASING STRING.
5. RETAIN AND PROTECT EXISTING INFRASTRUCTURE.
6. COORDINATE WITH OWNER AND ENGINEER FOR REMOVAL OF FENCING NECESSARY FOR ACCESS.

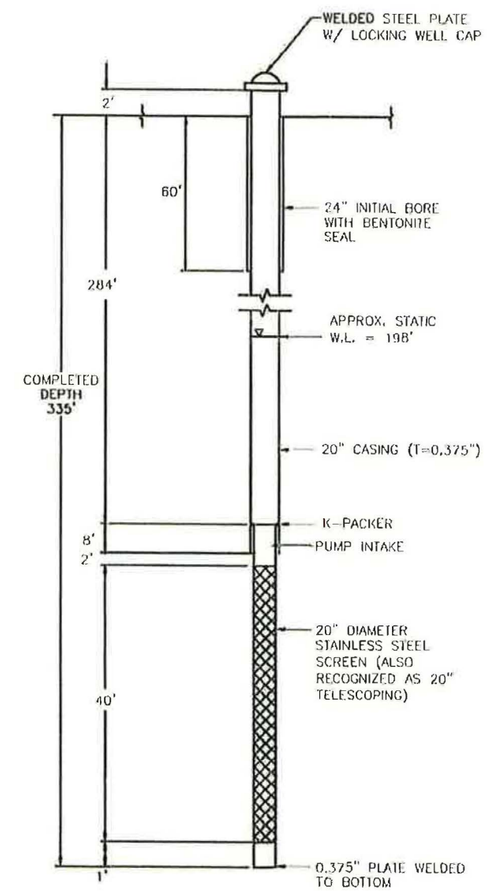

SCHEDULE A:
NEW MAIN ZONE WELL DETAIL
NO SCALE

J-U-B ENGINEERS, INC.
7625 Meadowlark Way
Coeur d'Alene, ID 83815
Phone: 208.762.8797
Fax: 208.762.9797
www.jub.com

PROFESSIONAL ENGINEER STATE OF IDAHO MICHAEL L. JOHNSON 13810
6/13/19

REUSE OF DRAWINGS
JUB SHALL RETAIN ALL COMMON LAW, STATUTORY, COPYRIGHT AND OTHER RESERVED RIGHTS OF THESE DRAWINGS AND THE SAME SHALL NOT BE REUSED WITHOUT JUB'S PRIOR WRITTEN CONSENT. ANY REUSE WITHOUT WRITTEN CONSENT SHALL BE AT THE CLIENT'S SOLE RISK AND WITHOUT LIABILITY OR LEGAL EXPOSURE TO JUB.

NO.	DESCRIPTION	BY	APR.	DATE

CITY OF POST FALLS
2019 WELL PROJECTS

CIVIL
NEW MAIN ZONE WELL

FILE: 2019012011 C101X
JUB PROJ #: 2019012
DRAWN BY: ALH
DESIGN BY: MLJ
CHECKED BY: MLJ
ONE INCH
AT FULL SIZE, IF NOT ONE INCH, SCALE ACCORDINGLY
LAST UPDATED: 6/13/2019

SHEET NUMBER:
C-101

Well #11 Point of Diversion



2/23/2020, 3:11:24 PM

1:1,128

0 0.01 0.01 0.02 mi

0 0.01 0.02 0.04 km

Override 1

Counties

Quarter Quarter

Section

Township/Range

Idaho Outline

Idaho Mask

Esri, HERE, Garmin, (c) OpenStreetMap contributors, Source: Esri, DigitalGlobe, GeoEye, Earthstar Geographics, CNES/Airbus DS, USDA, USGS, AeroGRID, IGN, and the GIS User Community, Created by NRCS from 1:24,000 scale USGS topographic maps., Idaho Department of Water

Idaho Department of Water Resources

Spokane Image Consortium, DigitalGlobe | Created by NRCS from 1:24,000 scale USGS topographic maps. | Idaho Department of Water Resources | USDA,Natural Resources Conservation Services



D1 NEW WEST ZONE WELL

SCALE: 0 60 120

SCALE IN FEET

NOTES:

1. WELL CASING, SCREEN AND BLANK CASING LENGTHS AND LOCATIONS TO BE DETERMINED DURING CONSTRUCTION.
2. THE TOTAL DEPTH OF THE WELL AS SHOWN IS APPROXIMATE. IF INADEQUATE FORMATIONS ARE ENCOUNTERED THAT WILL NOT ALLOW THE DESIRED CAPACITY TO BE ACHIEVED, THE OWNER MAY ELECT TO DRILL DEEPER.
3. THE DEPTH OF THE SURFACE SEAL MAY BE ADJUSTED DURING CONSTRUCTION (MINIMUM 58 FEET).
4. THE CONTRACTOR MAY ELECT TO CONSTRUCT THE WELL WITHOUT UTILIZING TELESCOPING SCREENS AND BLANK CASING. THE CONTRACTOR MAY CONSTRUCT THE WELL UTILIZING A SINGLE CASING STRING.
5. RETAIN AND PROTECT EXISTING FENCING, DRYWELL GALLERY, AND OTHER INFRASTRUCTURE.

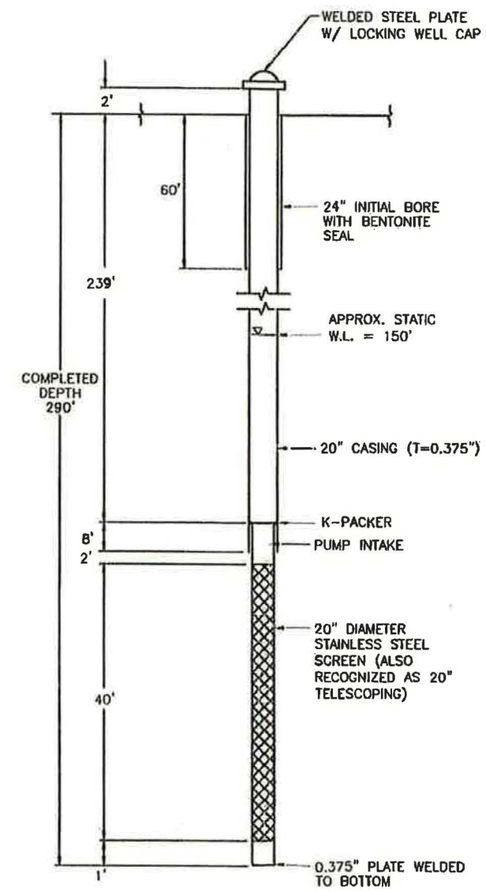

SCHEDULE B:
NEW WEST ZONE WELL DETAIL
NO SCALE

JUB
J-U-B ENGINEERS, INC.

J-U-B ENGINEERS, INC.
7825 Meadowlark Way
Coeur d'Alene, ID 83815
Phone: 208.762.8787
Fax: 208.762.9797
www.jub.com

PROFESSIONAL ENGINEER STATE OF IDAHO MICHELLE L. JOHNSON 12800
6/13/19

JUB'S SEALS RETAIN ALL RIGHTS TO THEIR RESPECTIVE PROPERTY, COPYRIGHT AND OTHER RESERVED RIGHTS OF THESE DRAWINGS, AND THE SAME SHALL NOT BE REUSED WITHOUT J-U-B'S PRIOR WRITTEN CONSENT AND THESE DRAWINGS MAY BE REPRODUCED BY CLIENTS AT THEIR RISK AND WITHOUT LIABILITY TO J-U-B.

NO		BY	DATE

CITY OF POST FALLS
2019 WELL PROJECTS

CIVIL
NEW WEST ZONE WELL

FILE: 2019 012 041 C-101X
JUB PROJ #: 2019 012
DRAWN BY: ALH
DESIGN BY: MLJ
CHECKED BY: MLJ
DWG WIDTH
AT FULL SIZE, IF NOT ONE INCH, SCALE ACCORDINGLY
LAST UPDATED: 6/13/2019

SHEET NUMBER:
C-102

Post Falls Overview

Post Falls, ID Code of Ordinances

CITY CODE of POST FALLS, IDAHO

PENDING ORDINANCES

TITLE 1 GENERAL PROVISIONS

CHAPTER 1.01 CODE ADOPTION

CHAPTER 1.04 GENERAL PROVISIONS

CHAPTER 1.08 CITY LIMITS

CHAPTER 1.12 CITY SEAL

CHAPTER 1.16 OFFICIAL NEWSPAPER

CHAPTER 1.20 INITIATIVE AND REFERENDUM

CHAPTER 1.24 GENERAL PENALTY

TITLE 2 ADMINISTRATION AND PERSONNEL

CHAPTER 2.04 ELECTED OFFICIALS AND ELECTIONS

2.04.010: FORM OF

CHAPTER 2.08
APPOINTED OFFICERS

SECTION:

2.08.010: Appointment And Removal Of Appointed Officers

2.08.010: APPOINTMENT AND REMOVAL OF APPOINTED OFFICERS:

The Mayor shall appoint as officers of the City, subject to approval of the City Council as provided by State law, a City Administrator, City Clerk, Finance Director, City Attorney, Chief of Police, Public Works Director, Human Resources Director, Community Development Director and a Parks and Recreation Director. Any officer appointed by the Mayor and confirmed by the City Council may serve in such position until removed in accordance with State law or by resignation. Appointed officers are generally subject to the City's adopted personnel rules, other than those provisions regarding appointment and removal, unless otherwise provided in an employment contract between the officer and the City or otherwise in conflict with City ordinances or State law. The duties of the appointed officers are established by the adopted position description for each position. Any contract between the City and an appointed officer shall serve the sole purpose of memorializing terms and conditions of employment and shall not establish employment of any particular duration, nor shall it modify any procedures for removal of an appointed Municipal officer established by provisions of Idaho law. (Ord. 1343, 2018)

Disclaimer: This Code of Ordinances and/or any other documents that appear on this site may not reflect the most current legislation adopted by the Municipality. American Legal Publishing Corporation provides these documents for informational purposes only. These documents should not be relied upon as the definitive authority for local legislation. Additionally, the formatting and pagination of the posted documents varies from the formatting and pagination of the official copy. The official printed copy of a Code of Ordinances should be consulted prior to any action being taken.

For further information regarding the official version of any of this Code of Ordinances or other documents posted on this site, please contact the Municipality directly or contact American Legal Publishing toll-free at 800-445-5588.

Hosted by: American Legal Publishing Corporation

Public Works Director

Class Title
Public Works Director
Class Code
PW1001

Classification Summary

The primary function of an employee in this class is to serve as the executive leader in the Public Works Department which requires a variety of administrative, managerial and technical skills in planning, organizing, coordinating and directing the functions, activities and operations related to the Public Works Department. Supervision is exercised over division supervisors who manage diverse and complex operations and capital programs related to Public Works, Utilities and Building Maintenance. The Public Services Director works under the general direction of the City Administrator, but considerable latitude is allowed for independent judgment and initiative. The principal duties of the position are performed in a general office environment.

Essential Duties and Responsibilities

- Works collaboratively with the Department Head Team to plan, budget, and schedule activities to meet Mayor and Council goals and mission;
- Plans, directs and leads the operations of the Public Works Department;
- Determines priorities, establishes goals and objectives, develops policies and procedures of the department;
- Coordinates efforts and projects which involve staff from multiple departments of the City which include Public Works;
- Contributes, with other Department Heads, to make policy recommendations to City Council regarding Citywide issues, including but not limited to personnel, budgetary, salary and benefits issues;
- Monitors the activities and functions of the department including reclaimed water, water, streets, storm water, street light utilities and facilities maintenance;
- Prepares and monitors the department budget;
- Prepares reports for Council actions;
- Assists public with complaints and issues relating to the Public Works Department;
- Represents the City for utility service interests at City, County, State, and Federal levels;
- Negotiate professional service contracts scope of work, schedule, cost, etc.;
- Administer design and construction contracts for capital projects;
- Supervise, evaluate, discipline, mentor, and train employees;
- Manage capital improvement projects and budgets;
- Provides research for community-wide programs including developing criteria and guidelines, draft ordinances or agreements for City Council's consideration.

RECEIVED
FEB 27 2020
IDWR / NORTH

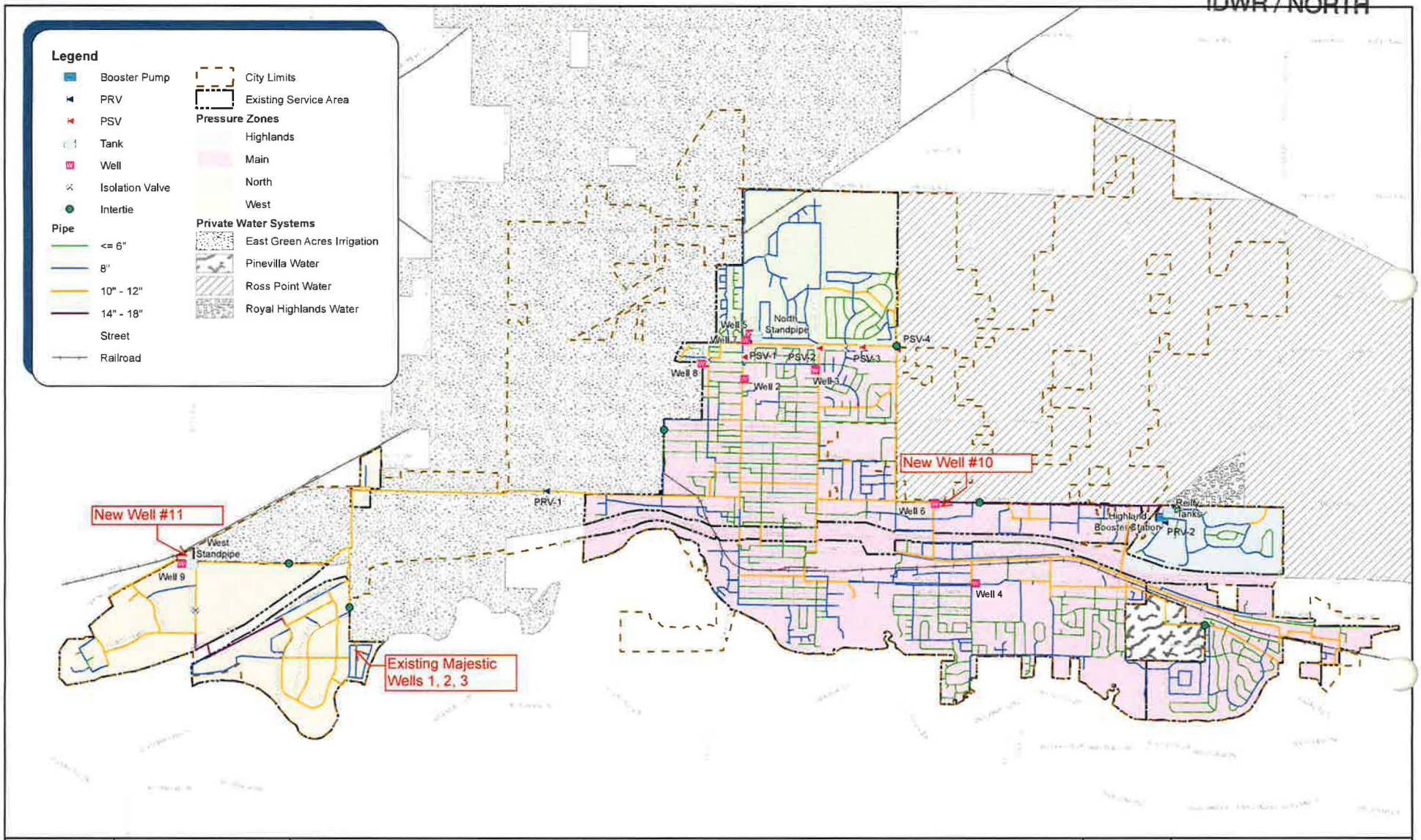

murraysmith

CITY OF POST FALLS

City of Post Falls
Water System Master Plan

0 1,500 3,000 Feet

Figure 1-2
Existing System

IDAHO DEPARTMENT OF WATER RESOURCES
APPLICATION FOR TRANSFER OF WATER RIGHT
PART 2A

Current Water Right No.: 95-17224

Current Owner: CITY OF POST FALLS

Priority Date: 12/31/1908

Origin: Adjudication Recommendation

Status: Active

Basis: Beneficial Use

Source **Tributary**

GROUND WATER

Beneficial Use	From To	Diversion Rate	Annual Volume
MUNICIPAL	01/01 to 12/31	0.78 CFS	
	Total Diversion	0.78 CFS	

Location of Point(s) of Diversion

GROUND WATER	NW1/4NE1/4	Sec. 34,	Twp 51N,	Rge 05W B.M.
KOOTENAI County				
GROUND WATER	NW1/4NE1/4	Sec. 34,	Twp 51N,	Rge 05W B.M.
KOOTENAI County				
GROUND WATER	NE1/4NE1/4	Sec. 34,	Twp 51N,	Rge 05W B.M.
KOOTENAI County				
GROUND WATER	NW1/4SW1/4	Sec. 1,	Twp 50N,	Rge 05W B.M.
KOOTENAI County				
GROUND WATER	L1(NE1/4NE1/4)	Sec. 2,	Twp 50N,	Rge 05W B.M.
KOOTENAI County				
GROUND WATER	SW1/4SE1/4	Sec. 27,	Twp 51N,	Rge 05W B.M.
KOOTENAI County				
GROUND WATER	SW1/4SE1/4	Sec. 27,	Twp 51N,	Rge 05W B.M.
KOOTENAI County				
GROUND WATER	NW1/4NW1/4	Sec. 34,	Twp 51N,	Rge 05W B.M.
KOOTENAI County				

Place of Use

MUNICIPAL Within KOOTENAI County

T25N R46E S6			T25N R46E S6		
T25N R46E S6			T50N R04W S5	Lot 4	NWNW
T50N R04W S5	Lot 4	NWNW	T50N R04W S5	Lot 4	NWNW
T50N R04W S5	Lot 4	NWNW	T50N R04W S5	Lot 4	NWNW
T50N R04W S5	Lot 4	NWNW	T50N R04W S5		SWNW
T50N R04W S5		SWNW	T50N R04W S5		SWNW
T50N R04W S5		SWNW	T50N R04W S5		SWNW
T50N R04W S5		SWNW	T50N R04W S5		NESW

IDAHO DEPARTMENT OF WATER RESOURCES
APPLICATION FOR TRANSFER OF WATER RIGHT
PART 2A

Current Water Right No.: 95-4458

Current Owner: CITY OF POST FALLS

Priority Date: 5/1/1947

Origin: Adjudication Recommendation

Status: Active

Basis: Beneficial Use

Source **Tributary**

GROUND WATER

Beneficial Use	From To	Diversion Rate	Annual Volume
MUNICIPAL	01/01 to 12/31	1.52 CFS	
	Total Diversion	1.52 CFS	

Location of Point(s) of Diversion

GROUND WATER	NW1/4SW1/4	Sec. 1,	Twp 50N,	Rge 05W B.M.
KOOTENAI County				
GROUND WATER	L1(NE1/4NE1/4)	Sec. 2,	Twp 50N,	Rge 05W B.M.
KOOTENAI County				
GROUND WATER	SW1/4SE1/4	Sec. 27,	Twp 51N,	Rge 05W B.M.
KOOTENAI County				
GROUND WATER	SW1/4SE1/4	Sec. 27,	Twp 51N,	Rge 05W B.M.
KOOTENAI County				
GROUND WATER	NE1/4NE1/4	Sec. 34,	Twp 51N,	Rge 05W B.M.
KOOTENAI County				
GROUND WATER	NW1/4NE1/4	Sec. 34,	Twp 51N,	Rge 05W B.M.
KOOTENAI County				
GROUND WATER	NW1/4NE1/4	Sec. 34,	Twp 51N,	Rge 05W B.M.
KOOTENAI County				
GROUND WATER	NW1/4NW1/4	Sec. 34,	Twp 51N,	Rge 05W B.M.
KOOTENAI County				

Place of Use

MUNICIPAL Within KOOTENAI County

T25N R46E S6			T25N R46E S6		
T25N R46E S6			T50N R04W S5	Lot 4	NWNW
T50N R04W S5	Lot 4	NWNW	T50N R04W S5	Lot 4	NWNW
T50N R04W S5	Lot 4	NWNW	T50N R04W S5	Lot 4	NWNW
T50N R04W S5	Lot 4	NWNW	T50N R04W S5		SWNW
T50N R04W S5		SWNW	T50N R04W S5		SWNW
T50N R04W S5		SWNW	T50N R04W S5		SWNW
T50N R04W S5		SWNW	T50N R04W S5		NESW

IDAHO DEPARTMENT OF WATER RESOURCES
APPLICATION FOR TRANSFER OF WATER RIGHT
PART 2A

Current Water Right No.: 95-4460

Current Owner: CITY OF POST FALLS

Priority Date: 5/1/1947

Origin: Adjudication Recommendation

Status: Active

Basis: Beneficial Use

Source	Tributary
GROUND WATER	

Beneficial Use	From To	Diversion Rate	Annual Volume
MUNICIPAL	01/01 to 12/31	2.45 CFS	
	Total Diversion	2.45 CFS	

Location of Point(s) of Diversion

GROUND WATER	NW1/4SW1/4	Sec. 1,	Twp 50N,	Rge 05W B.M.
KOOTENAI County				
GROUND WATER	L1(NE1/4NE1/4)	Sec. 2,	Twp 50N,	Rge 05W B.M.
KOOTENAI County				
GROUND WATER	SW1/4SE1/4	Sec. 27,	Twp 51N,	Rge 05W B.M.
KOOTENAI County				
GROUND WATER	SW1/4SE1/4	Sec. 27,	Twp 51N,	Rge 05W B.M.
KOOTENAI County				
GROUND WATER	NE1/4NE1/4	Sec. 34,	Twp 51N,	Rge 05W B.M.
KOOTENAI County				
GROUND WATER	NW1/4NE1/4	Sec. 34,	Twp 51N,	Rge 05W B.M.
KOOTENAI County				
GROUND WATER	NW1/4NE1/4	Sec. 34,	Twp 51N,	Rge 05W B.M.
KOOTENAI County				
GROUND WATER	NW1/4NW1/4	Sec. 34,	Twp 51N,	Rge 05W B.M.
KOOTENAI County				

Place of Use

MUNICIPAL Within KOOTENAI County

T25N R46E S6			T25N R46E S6		
T25N R46E S6			T50N R04W S5	Lot 4	NWNW
T50N R04W S5	Lot 4	NWNW	T50N R04W S5	Lot 4	NWNW
T50N R04W S5	Lot 4	NWNW	T50N R04W S5	Lot 4	NWNW
T50N R04W S5	Lot 4	NWNW	T50N R04W S5		SWNW
T50N R04W S5		SWNW	T50N R04W S5		SWNW
T50N R04W S5		SWNW	T50N R04W S5		SWNW
T50N R04W S5		SWNW	T50N R04W S5		NESW

IDAHO DEPARTMENT OF WATER RESOURCES
APPLICATION FOR TRANSFER OF WATER RIGHT
PART 2A

Current Water Right No.: 95-2093

Current Owner: CITY OF POST FALLS

Priority Date: 12/5/1951

Origin: Adjudication Recommendation

Status: Active

Basis: License

Source **Tributary**

GROUND WATER

Beneficial Use	From To	Diversion Rate	Annual Volume
MUNICIPAL	01/01 to 12/31	1.26 CFS	236.25 AF
	Total Diversion	1.26 CFS	236.25 AF

Location of Point(s) of Diversion

GROUND WATER SE1/4SE1/4 Sec. 1, Twp 50N, Rge 06W B.M.
KOOTENAI County

Place of Use

MUNICIPAL Within SPOKANE WA County

T25N R46E S6			T25N R46E S6		
T25N R46E S6			T50N R04W S5	Lot 4	NWNW
T50N R04W S5	Lot 4	NWNW	T50N R04W S5	Lot 4	NWNW
T50N R04W S5	Lot 4	NWNW	T50N R04W S5	Lot 4	NWNW
T50N R04W S5	Lot 4	NWNW	T50N R04W S5		SWNW
T50N R04W S5		SWNW	T50N R04W S5		SWNW
T50N R04W S5		SWNW	T50N R04W S5		SWNW
T50N R04W S5		SWNW	T50N R04W S5		NESW
T50N R04W S5		NESW	T50N R04W S5		NESW
T50N R04W S5		NWSW	T50N R04W S5		NWSW
T50N R04W S5		NWSW	T50N R04W S5		NWSW
T50N R04W S5		NWSW	T50N R04W S5		NWSW
T50N R04W S5		NWSW	T50N R04W S5		NWSW
T50N R04W S5		NWSW	T50N R04W S5		SWSW
T50N R04W S5		SWSW	T50N R04W S5		SWSW
T50N R04W S5		SWSW	T50N R04W S5		SWSW
T50N R04W S5		SWSW	T50N R04W S5		SWSW
T50N R04W S5		SWSW	T50N R04W S5		SWSW
T50N R04W S5		SESW	T50N R04W S5		SESW
T50N R04W S5		SESW	T50N R04W S5		SESW
T50N R04W S5		SESW	T50N R04W S5		SESW
T50N R04W S5		SESW	T50N R04W S5		SESW
T50N R04W S5		SESW	T50N R04W S5		NESE

IDAHO DEPARTMENT OF WATER RESOURCES
APPLICATION FOR TRANSFER OF WATER RIGHT
PART 2A

Current Water Right No.: 95-2094

Current Owner: CITY OF POST FALLS

Priority Date: 12/19/1951

Origin: Adjudication Recommendation

Status: Active

Basis: License

Source **Tributary**

GROUND WATER

Beneficial Use	From To	Diversion Rate	Annual Volume
MUNICIPAL	01/01 to 12/31	1.25 CFS	200 AF
	Total Diversion	1.25 CFS	200 AF

Location of Point(s) of Diversion

GROUND WATER	NW1/4SW1/4	Sec. 1,	Twp 50N,	Rge 05W B.M.
KOOTENAI County				
GROUND WATER	L1(NE1/4NE1/4)	Sec. 2,	Twp 50N,	Rge 05W B.M.
KOOTENAI County				
GROUND WATER	SW1/4SE1/4	Sec. 27,	Twp 51N,	Rge 05W B.M.
KOOTENAI County				
GROUND WATER	SW1/4SE1/4	Sec. 27,	Twp 51N,	Rge 05W B.M.
KOOTENAI County				
GROUND WATER	NE1/4NE1/4	Sec. 34,	Twp 51N,	Rge 05W B.M.
KOOTENAI County				
GROUND WATER	NW1/4NE1/4	Sec. 34,	Twp 51N,	Rge 05W B.M.
KOOTENAI County				
GROUND WATER	NW1/4NE1/4	Sec. 34,	Twp 51N,	Rge 05W B.M.
KOOTENAI County				
GROUND WATER	NW1/4NW1/4	Sec. 34,	Twp 51N,	Rge 05W B.M.
KOOTENAI County				

Place of Use

MUNICIPAL Within KOOTENAI County

T25N R46E S6			T25N R46E S6		
T25N R46E S6			T50N R04W S5	Lot 4	NWNW
T50N R04W S5	Lot 4	NWNW	T50N R04W S5	Lot 4	NWNW
T50N R04W S5	Lot 4	NWNW	T50N R04W S5	Lot 4	NWNW
T50N R04W S5	Lot 4	NWNW	T50N R04W S5		SWNW
T50N R04W S5		SWNW	T50N R04W S5		SWNW
T50N R04W S5		SWNW	T50N R04W S5		SWNW
T50N R04W S5		SWNW	T50N R04W S5		NESW

IDAHO DEPARTMENT OF WATER RESOURCES
APPLICATION FOR TRANSFER OF WATER RIGHT
PART 2A

Current Water Right No.: 95-2124

Current Owner: CITY OF POST FALLS

Priority Date: 1/31/1957

Origin: Adjudication Recommendation

Status: Active

Basis: License

Source **Tributary**

GROUND WATER

Beneficial Use	From To	Diversion Rate	Annual Volume
MUNICIPAL	01/01 to 12/31	3.36 CFS	960 AF
	Total Diversion	3.36 CFS	960 AF

Location of Point(s) of Diversion

GROUND WATER	NW1/4SW1/4	Sec. 1,	Twp 50N,	Rge 05W B.M.
KOOTENAI County				
GROUND WATER	L1(NE1/4NE1/4)	Sec. 2,	Twp 50N,	Rge 05W B.M.
KOOTENAI County				
GROUND WATER	SW1/4SE1/4	Sec. 27,	Twp 51N,	Rge 05W B.M.
KOOTENAI County				
GROUND WATER	SW1/4SE1/4	Sec. 27,	Twp 51N,	Rge 05W B.M.
KOOTENAI County				
GROUND WATER	NE1/4NE1/4	Sec. 34,	Twp 51N,	Rge 05W B.M.
KOOTENAI County				
GROUND WATER	NW1/4NE1/4	Sec. 34,	Twp 51N,	Rge 05W B.M.
KOOTENAI County				
GROUND WATER	NW1/4NE1/4	Sec. 34,	Twp 51N,	Rge 05W B.M.
KOOTENAI County				
GROUND WATER	NW1/4NW1/4	Sec. 34,	Twp 51N,	Rge 05W B.M.
KOOTENAI County				

Place of Use

MUNICIPAL Within SPOKANE WA County

T25N R46E S6			T25N R46E S6		
T25N R46E S6			T50N R04W S5	Lot 4	NWNW
T50N R04W S5	Lot 4	NWNW	T50N R04W S5	Lot 4	NWNW
T50N R04W S5	Lot 4	NWNW	T50N R04W S5	Lot 4	NWNW
T50N R04W S5	Lot 4	NWNW	T50N R04W S5		SWNW
T50N R04W S5		SWNW	T50N R04W S5		SWNW
T50N R04W S5		SWNW	T50N R04W S5		SWNW
T50N R04W S5		SWNW	T50N R04W S5		NESW

IDAHO DEPARTMENT OF WATER RESOURCES
APPLICATION FOR TRANSFER OF WATER RIGHT
PART 2A

Current Water Right No.: 95-2127

Current Owner: CITY OF POST FALLS

Priority Date: 1/23/1958

Origin: Adjudication Recommendation

Status: Active

Basis: License

Source **Tributary**

GROUND WATER

Beneficial Use	From To	Diversion Rate	Annual Volume
MUNICIPAL	01/01 to 12/31	0.13 CFS	65 AF
	Total Diversion	0.13 CFS	65 AF

Location of Point(s) of Diversion

GROUND WATER SE1/4SE1/4 Sec. 1, Twp 50N, Rge 06W B.M.
KOOTENAI County

Place of Use

MUNICIPAL Within KOOTENAI County

T25N R46E S6			T25N R46E S6		
T25N R46E S6			T50N R04W S5	Lot 4	NWNW
T50N R04W S5	Lot 4	NWNW	T50N R04W S5	Lot 4	NWNW
T50N R04W S5	Lot 4	NWNW	T50N R04W S5	Lot 4	NWNW
T50N R04W S5	Lot 4	NWNW	T50N R04W S5		SWNW
T50N R04W S5		SWNW	T50N R04W S5		SWNW
T50N R04W S5		SWNW	T50N R04W S5		SWNW
T50N R04W S5		SWNW	T50N R04W S5		NESW
T50N R04W S5		NESW	T50N R04W S5		NESW
T50N R04W S5		NWSW	T50N R04W S5		NWSW
T50N R04W S5		NWSW	T50N R04W S5		NWSW
T50N R04W S5		NWSW	T50N R04W S5		NWSW
T50N R04W S5		NWSW	T50N R04W S5		NWSW
T50N R04W S5		NWSW	T50N R04W S5		SWSW
T50N R04W S5		SWSW	T50N R04W S5		SWSW
T50N R04W S5		SWSW	T50N R04W S5		SWSW
T50N R04W S5		SWSW	T50N R04W S5		SWSW
T50N R04W S5		SWSW	T50N R04W S5		SWSW
T50N R04W S5		SESW	T50N R04W S5		SESW
T50N R04W S5		SESW	T50N R04W S5		SESW
T50N R04W S5		SESW	T50N R04W S5		SESW
T50N R04W S5		SESW	T50N R04W S5		SESW
T50N R04W S5		SESW	T50N R04W S5		NESE

IDAHO DEPARTMENT OF WATER RESOURCES
APPLICATION FOR TRANSFER OF WATER RIGHT
PART 2A

Current Water Right No.: 95-2166

Current Owner: CITY OF POST FALLS

Priority Date: 10/14/1964

Origin: Adjudication Recommendation

Status: Active

Basis: License

Source	Tributary
GROUND WATER	

Beneficial Use	From To	Diversion Rate	Annual Volume
MUNICIPAL	01/01 to 12/31	1.4 CFS	142 AF
	Total Diversion	1.4 CFS	142 AF

Location of Point(s) of Diversion

GROUND WATER KOOTENAI County	NW1/4SW1/4	Sec. 1,	Twp 50N,	Rge 05W B.M.
GROUND WATER KOOTENAI County	L1(NE1/4NE1/4)	Sec. 2,	Twp 50N,	Rge 05W B.M.
GROUND WATER KOOTENAI County	NE1/4NE1/4	Sec. 34,	Twp 51N,	Rge 05W B.M.
GROUND WATER KOOTENAI County	SW1/4SE1/4	Sec. 27,	Twp 51N,	Rge 05W B.M.
GROUND WATER KOOTENAI County	SW1/4SE1/4	Sec. 27,	Twp 51N,	Rge 05W B.M.
GROUND WATER KOOTENAI County	NW1/4NE1/4	Sec. 34,	Twp 51N,	Rge 05W B.M.
GROUND WATER KOOTENAI County	NW1/4NE1/4	Sec. 34,	Twp 51N,	Rge 05W B.M.
GROUND WATER KOOTENAI County	NW1/4NW1/4	Sec. 34,	Twp 51N,	Rge 05W B.M.

Place of Use

MUNICIPAL Within KOOTENAI County

T25N R46E S6			T25N R46E S6		
T25N R46E S6			T50N R04W S5	Lot 4	NWNW
T50N R04W S5	Lot 4	NWNW	T50N R04W S5	Lot 4	NWNW
T50N R04W S5	Lot 4	NWNW	T50N R04W S5	Lot 4	NWNW
T50N R04W S5	Lot 4	NWNW	T50N R04W S5		SWNW
T50N R04W S5		SWNW	T50N R04W S5		SWNW
T50N R04W S5		SWNW	T50N R04W S5		SWNW
T50N R04W S5		SWNW	T50N R04W S5		NESW

IDAHO DEPARTMENT OF WATER RESOURCES
APPLICATION FOR TRANSFER OF WATER RIGHT
PART 2A

Current Water Right No.: 95-15535

Current Owner: CITY OF POST FALLS

Priority Date: 2/19/1969

Origin: Adjudication Recommendation

Status: Active

Basis: License

Source	Tributary
GROUND WATER	

Beneficial Use	From To	Diversion Rate	Annual Volume
MUNICIPAL	01/01 to 12/31	4.92 CFS	926 AF
	Total Diversion	4.92 CFS	926 AF

Location of Point(s) of Diversion

GROUND WATER KOOTENAI County	NW1/4SW1/4	Sec. 1,	Twp 50N,	Rge 05W B.M.
GROUND WATER KOOTENAI County	L1(NE1/4NE1/4)	Sec. 2,	Twp 50N,	Rge 05W B.M.
GROUND WATER KOOTENAI County	SW1/4SE1/4	Sec. 27,	Twp 51N,	Rge 05W B.M.
GROUND WATER KOOTENAI County	SW1/4SE1/4	Sec. 27,	Twp 51N,	Rge 05W B.M.
GROUND WATER KOOTENAI County	NE1/4NE1/4	Sec. 34,	Twp 51N,	Rge 05W B.M.
GROUND WATER KOOTENAI County	NW1/4NE1/4	Sec. 34,	Twp 51N,	Rge 05W B.M.
GROUND WATER KOOTENAI County	NW1/4NE1/4	Sec. 34,	Twp 51N,	Rge 05W B.M.
GROUND WATER KOOTENAI County	NW1/4NW1/4	Sec. 34,	Twp 51N,	Rge 05W B.M.

Place of Use

MUNICIPAL Within KOOTENAI County

T25N R46E S6			T25N R46E S6		
T25N R46E S6			T50N R04W S5	Lot 4	NWNW
T50N R04W S5	Lot 4	NWNW	T50N R04W S5	Lot 4	NWNW
T50N R04W S5	Lot 4	NWNW	T50N R04W S5	Lot 4	NWNW
T50N R04W S5	Lot 4	NWNW	T50N R04W S5		SWNW
T50N R04W S5		SWNW	T50N R04W S5		SWNW
T50N R04W S5		SWNW	T50N R04W S5		SWNW
T50N R04W S5		SWNW	T50N R04W S5		NESW

IDAHO DEPARTMENT OF WATER RESOURCES
APPLICATION FOR TRANSFER OF WATER RIGHT
PART 2A

Current Water Right No.: 95-7436

Current Owner: CITY OF POST FALLS

Priority Date: 4/30/1974

Origin: Adjudication Recommendation

Status: Active

Basis: License

Source	Tributary
GROUND WATER	

Beneficial Use	From To	Diversion Rate	Annual Volume
MUNICIPAL	01/01 to 12/31	4 CFS	
	Total Diversion	4 CFS	

Location of Point(s) of Diversion

GROUND WATER	NW1/4SW1/4	Sec. 1,	Twp 50N,	Rge 05W B.M.
KOOTENAI County				
GROUND WATER	NW1/4NE1/4	Sec. 34,	Twp 51N,	Rge 05W B.M.
KOOTENAI County				
GROUND WATER	NW1/4NE1/4	Sec. 34,	Twp 51N,	Rge 05W B.M.
KOOTENAI County				
GROUND WATER	L1(NE1/4NE1/4)	Sec. 2,	Twp 50N,	Rge 05W B.M.
KOOTENAI County				
GROUND WATER	SW1/4SE1/4	Sec. 27,	Twp 51N,	Rge 05W B.M.
KOOTENAI County				
GROUND WATER	SW1/4SE1/4	Sec. 27,	Twp 51N,	Rge 05W B.M.
KOOTENAI County				
GROUND WATER	NE1/4NE1/4	Sec. 34,	Twp 51N,	Rge 05W B.M.
KOOTENAI County				
GROUND WATER	NW1/4NW1/4	Sec. 34,	Twp 51N,	Rge 05W B.M.
KOOTENAI County				

Place of Use

MUNICIPAL Within KOOTENAI County

T25N R46E S6			T25N R46E S6		
T25N R46E S6			T50N R04W S5	Lot 4	NWNW
T50N R04W S5	Lot 4	NWNW	T50N R04W S5	Lot 4	NWNW
T50N R04W S5	Lot 4	NWNW	T50N R04W S5	Lot 4	NWNW
T50N R04W S5	Lot 4	NWNW	T50N R04W S5		SWNW
T50N R04W S5		SWNW	T50N R04W S5		SWNW
T50N R04W S5		SWNW	T50N R04W S5		SWNW
T50N R04W S5		SWNW	T50N R04W S5		NESW

IDAHO DEPARTMENT OF WATER RESOURCES
APPLICATION FOR TRANSFER OF WATER RIGHT
PART 2A

Current Water Right No.: 95-7781

Current Owner: CITY OF POST FALLS

Priority Date: 9/7/1977

Origin: Adjudication Recommendation

Status: Active

Basis: License

Source **Tributary**

GROUND WATER

Beneficial Use	From To	Diversion Rate	Annual Volume
MUNICIPAL	01/01 to 12/31	0.07 CFS	12.3 AF
	Total Diversion	0.07 CFS	12.3 AF

Location of Point(s) of Diversion

GROUND WATER KOOTENAI County	NW1/4SW1/4	Sec. 1,	Twp 50N,	Rge 05W B.M.
GROUND WATER KOOTENAI County	L1(NE1/4NE1/4)	Sec. 2,	Twp 50N,	Rge 05W B.M.
GROUND WATER KOOTENAI County	SW1/4SE1/4	Sec. 27,	Twp 51N,	Rge 05W B.M.
GROUND WATER KOOTENAI County	SW1/4SE1/4	Sec. 27,	Twp 51N,	Rge 05W B.M.
GROUND WATER KOOTENAI County	NE1/4NE1/4	Sec. 34,	Twp 51N,	Rge 05W B.M.
GROUND WATER KOOTENAI County	NW1/4NE1/4	Sec. 34,	Twp 51N,	Rge 05W B.M.
GROUND WATER KOOTENAI County	NW1/4NE1/4	Sec. 34,	Twp 51N,	Rge 05W B.M.
GROUND WATER KOOTENAI County	NW1/4NW1/4	Sec. 34,	Twp 51N,	Rge 05W B.M.

Place of Use

MUNICIPAL Within KOOTENAI County

T25N R46E S6			T25N R46E S6		
T25N R46E S6			T50N R04W S5	Lot 4	NWNW
T50N R04W S5	Lot 4	NWNW	T50N R04W S5	Lot 4	NWNW
T50N R04W S5	Lot 4	NWNW	T50N R04W S5	Lot 4	NWNW
T50N R04W S5	Lot 4	NWNW	T50N R04W S5		SWNW
T50N R04W S5		SWNW	T50N R04W S5		SWNW
T50N R04W S5		SWNW	T50N R04W S5		SWNW
T50N R04W S5		SWNW	T50N R04W S5		NESW

IDAHO DEPARTMENT OF WATER RESOURCES
APPLICATION FOR TRANSFER OF WATER RIGHT
PART 2A

Current Water Right No.: 95-8048

Current Owner: CITY OF POST FALLS

Priority Date: 8/11/1980

Origin: Adjudication Recommendation

Status: Active

Basis: License

Source **Tributary**

GROUND WATER

Beneficial Use	From To	Diversion Rate	Annual Volume
MUNICIPAL	01/01 to 12/31	3.79 CFS	
	Total Diversion	3.79 CFS	

Location of Point(s) of Diversion

GROUND WATER	NW1/4SW1/4	Sec. 1,	Twp 50N,	Rge 05W B.M.
KOOTENAI County				
GROUND WATER	L1(NE1/4NE1/4)	Sec. 2,	Twp 50N,	Rge 05W B.M.
KOOTENAI County				
GROUND WATER	SW1/4SE1/4	Sec. 27,	Twp 51N,	Rge 05W B.M.
KOOTENAI County				
GROUND WATER	SW1/4SE1/4	Sec. 27,	Twp 51N,	Rge 05W B.M.
KOOTENAI County				
GROUND WATER	NE1/4NE1/4	Sec. 34,	Twp 51N,	Rge 05W B.M.
KOOTENAI County				
GROUND WATER	NW1/4NE1/4	Sec. 34,	Twp 51N,	Rge 05W B.M.
KOOTENAI County				
GROUND WATER	NW1/4NE1/4	Sec. 34,	Twp 51N,	Rge 05W B.M.
KOOTENAI County				
GROUND WATER	NW1/4NW1/4	Sec. 34,	Twp 51N,	Rge 05W B.M.
KOOTENAI County				

Place of Use

MUNICIPAL Within SPOKANE WA County

T25N R46E S6			T25N R46E S6		
T25N R46E S6			T50N R04W S5	Lot 4	NWNW
T50N R04W S5	Lot 4	NWNW	T50N R04W S5	Lot 4	NWNW
T50N R04W S5	Lot 4	NWNW	T50N R04W S5	Lot 4	NWNW
T50N R04W S5	Lot 4	NWNW	T50N R04W S5		SWNW
T50N R04W S5		SWNW	T50N R04W S5		SWNW
T50N R04W S5		SWNW	T50N R04W S5		SWNW
T50N R04W S5		SWNW	T50N R04W S5		NESW

IDAHO DEPARTMENT OF WATER RESOURCES
APPLICATION FOR TRANSFER OF WATER RIGHT
PART 2A

Current Water Right No.: 95-8572

Current Owner: CITY OF POST FALLS

Priority Date: 4/7/1988

Origin: Adjudication Recommendation

Status: Active

Basis: License

Source **Tributary**

GROUND WATER

Beneficial Use	From To	Diversion Rate	Annual Volume
MUNICIPAL	01/01 to 12/31	1.16 CFS	922 AF
	Total Diversion	1.16 CFS	922 AF

Location of Point(s) of Diversion

GROUND WATER	SW1/4SE1/4	Sec. 6,	Twp 50N,	Rge 05W B.M.
KOOTENAI County				
GROUND WATER	SE1/4SE1/4	Sec. 6,	Twp 50N,	Rge 05W B.M.
KOOTENAI County				

Place of Use

MUNICIPAL Within KOOTENAI County

T25N R46E S6			T25N R46E S6		
T25N R46E S6			T50N R04W S5	Lot 4	NWNW
T50N R04W S5	Lot 4	NWNW	T50N R04W S5	Lot 4	NWNW
T50N R04W S5	Lot 4	NWNW	T50N R04W S5	Lot 4	NWNW
T50N R04W S5	Lot 4	NWNW	T50N R04W S5		SWNW
T50N R04W S5		SWNW	T50N R04W S5		SWNW
T50N R04W S5		SWNW	T50N R04W S5		SWNW
T50N R04W S5		SWNW	T50N R04W S5		NESW
T50N R04W S5		NESW	T50N R04W S5		NESW
T50N R04W S5		NWSW	T50N R04W S5		NWSW
T50N R04W S5		NWSW	T50N R04W S5		NWSW
T50N R04W S5		NWSW	T50N R04W S5		NWSW
T50N R04W S5		NWSW	T50N R04W S5		NWSW
T50N R04W S5		NWSW	T50N R04W S5		SWSW
T50N R04W S5		SWSW	T50N R04W S5		SWSW
T50N R04W S5		SWSW	T50N R04W S5		SWSW
T50N R04W S5		SWSW	T50N R04W S5		SWSW
T50N R04W S5		SWSW	T50N R04W S5		SWSW
T50N R04W S5		SESW	T50N R04W S5		SESW
T50N R04W S5		SESW	T50N R04W S5		SESW

IDAHO DEPARTMENT OF WATER RESOURCES
APPLICATION FOR TRANSFER OF WATER RIGHT
PART 2A

Current Water Right No.: 95-8862

Current Owner: CITY OF POST FALLS

Priority Date: 3/23/1994

Origin: Adjudication Recommendation

Status: Active

Basis: License

Source	Tributary
GROUND WATER	

Beneficial Use	From To	Diversion Rate	Annual Volume
MUNICIPAL	01/01 to 12/31	4.68 CFS	
	Total Diversion	4.68 CFS	

Location of Point(s) of Diversion

GROUND WATER	NW1/4SW1/4	Sec. 1,	Twp 50N,	Rge 05W B.M.
KOOTENAI County				
GROUND WATER	L1(NE1/4NE1/4)	Sec. 2,	Twp 50N,	Rge 05W B.M.
KOOTENAI County				
GROUND WATER	NE1/4NE1/4	Sec. 34,	Twp 51N,	Rge 05W B.M.
KOOTENAI County				
GROUND WATER	SW1/4SE1/4	Sec. 27,	Twp 51N,	Rge 05W B.M.
KOOTENAI County				
GROUND WATER	SW1/4SE1/4	Sec. 27,	Twp 51N,	Rge 05W B.M.
KOOTENAI County				
GROUND WATER	NW1/4NE1/4	Sec. 34,	Twp 51N,	Rge 05W B.M.
KOOTENAI County				
GROUND WATER	NW1/4NE1/4	Sec. 34,	Twp 51N,	Rge 05W B.M.
KOOTENAI County				
GROUND WATER	NW1/4NW1/4	Sec. 34,	Twp 51N,	Rge 05W B.M.
KOOTENAI County				

Place of Use

MUNICIPAL Within KOOTENAI County

T25N R46E S6			T25N R46E S6		
T25N R46E S6			T50N R04W S5	Lot 4	NWNW
T50N R04W S5	Lot 4	NWNW	T50N R04W S5	Lot 4	NWNW
T50N R04W S5	Lot 4	NWNW	T50N R04W S5	Lot 4	NWNW
T50N R04W S5	Lot 4	NWNW	T50N R04W S5		SWNW
T50N R04W S5		SWNW	T50N R04W S5		SWNW
T50N R04W S5		SWNW	T50N R04W S5		SWNW
T50N R04W S5		SWNW	T50N R04W S5		NESW

IDAHO DEPARTMENT OF WATER RESOURCES
APPLICATION FOR TRANSFER OF WATER RIGHT
PART 2A

Current Water Right No.: 95-9137

Current Owner: CITY OF POST FALLS

Priority Date: 7/2/2002

Origin: Adjudication Recommendation

Status: Active

Basis: License

Source	Tributary
GROUND WATER	

Beneficial Use	From To	Diversion Rate	Annual Volume
MUNICIPAL	01/01 to 12/31	3 CFS	
	Total Diversion	3 CFS	

Location of Point(s) of Diversion

GROUND WATER KOOTENAI County	SW1/4SE1/4	Sec. 27,	Twp 51N,	Rge 05W B.M.
GROUND WATER KOOTENAI County	L1(NW1/4NW1/4)	Sec. 8,	Twp 50N,	Rge 05W B.M.
GROUND WATER KOOTENAI County	NW1/4NE1/4	Sec. 34,	Twp 51N,	Rge 05W B.M.
GROUND WATER KOOTENAI County	NW1/4SW1/4	Sec. 1,	Twp 50N,	Rge 05W B.M.
GROUND WATER KOOTENAI County	L1(NE1/4NE1/4)	Sec. 2,	Twp 50N,	Rge 05W B.M.
GROUND WATER KOOTENAI County	L1(NW1/4NW1/4)	Sec. 8,	Twp 50N,	Rge 05W B.M.
GROUND WATER KOOTENAI County	L1(NW1/4NW1/4)	Sec. 8,	Twp 50N,	Rge 05W B.M.
GROUND WATER KOOTENAI County	SW1/4SE1/4	Sec. 27,	Twp 51N,	Rge 05W B.M.
GROUND WATER KOOTENAI County	NE1/4NE1/4	Sec. 34,	Twp 51N,	Rge 05W B.M.
GROUND WATER KOOTENAI County	NE1/4SE1/4	Sec. 1,	Twp 50N,	Rge 06W B.M.
GROUND WATER KOOTENAI County	NW1/4NE1/4	Sec. 34,	Twp 51N,	Rge 05W B.M.
GROUND WATER KOOTENAI County	NW1/4NW1/4	Sec. 34,	Twp 51N,	Rge 05W B.M.

Place of Use

MUNICIPAL Within KOOTENAI County

IDAHO DEPARTMENT OF WATER RESOURCES
APPLICATION FOR TRANSFER OF WATER RIGHT
PART 2A

Current Water Right No.: 95-9147

Current Owner: CITY OF POST FALLS

Priority Date: 7/2/2002

Origin: Adjudication Recommendation

Status: Active

Basis: License

Source	Tributary
GROUND WATER	

Beneficial Use	From To	Diversion Rate	Annual Volume
MUNICIPAL	01/01 to 12/31	5.79 CFS	
	Total Diversion	5.79 CFS	

Location of Point(s) of Diversion

GROUND WATER	L1(NW1/4NW1/4)	Sec. 8,	Twp 50N,	Rge 05W B.M.
KOOTENAI County				
GROUND WATER	NW1/4NE1/4	Sec. 34,	Twp 51N,	Rge 05W B.M.
KOOTENAI County				
GROUND WATER	NW1/4SW1/4	Sec. 1,	Twp 50N,	Rge 05W B.M.
KOOTENAI County				
GROUND WATER	L1(NE1/4NE1/4)	Sec. 2,	Twp 50N,	Rge 05W B.M.
KOOTENAI County				
GROUND WATER	L1(NW1/4NW1/4)	Sec. 8,	Twp 50N,	Rge 05W B.M.
KOOTENAI County				
GROUND WATER	SW1/4SE1/4	Sec. 27,	Twp 51N,	Rge 05W B.M.
KOOTENAI County				
GROUND WATER	NE1/4NE1/4	Sec. 34,	Twp 51N,	Rge 05W B.M.
KOOTENAI County				
GROUND WATER	NW1/4NE1/4	Sec. 34,	Twp 51N,	Rge 05W B.M.
KOOTENAI County				
GROUND WATER	NW1/4NW1/4	Sec. 34,	Twp 51N,	Rge 05W B.M.
KOOTENAI County				
GROUND WATER	L1(NW1/4NW1/4)	Sec. 8,	Twp 50N,	Rge 05W B.M.
KOOTENAI County				
GROUND WATER	NE1/4SE1/4	Sec. 1,	Twp 50N,	Rge 06W B.M.
KOOTENAI County				
GROUND WATER	SW1/4SE1/4	Sec. 27,	Twp 51N,	Rge 05W B.M.
KOOTENAI County				

Place of Use

MUNICIPAL Within KOOTENAI County

IDAHO DEPARTMENT OF WATER RESOURCES
APPLICATION FOR TRANSFER OF WATER RIGHT
PART 2A

Current Water Right No.: 95-8768

Current Owner: CITY OF POST FALLS

Priority Date: 3/31/2003

Origin: Adjudication Recommendation

Status: Active

Basis: License

Source	Tributary
GROUND WATER	

Beneficial Use	From To	Diversion Rate	Annual Volume
MUNICIPAL	01/01 to 12/31	3.75 CFS	92.4 AF
	Total Diversion	3.75 CFS	92.4 AF

Location of Point(s) of Diversion

GROUND WATER KOOTENAI County	NW1/4SW1/4	Sec. 1,	Twp 50N,	Rge 05W B.M.
GROUND WATER KOOTENAI County	L1(NE1/4NE1/4)	Sec. 2,	Twp 50N,	Rge 05W B.M.
GROUND WATER KOOTENAI County	SW1/4SE1/4	Sec. 27,	Twp 51N,	Rge 05W B.M.
GROUND WATER KOOTENAI County	L1(NW1/4NW1/4)	Sec. 8,	Twp 50N,	Rge 05W B.M.
GROUND WATER KOOTENAI County	L1(NW1/4NW1/4)	Sec. 8,	Twp 50N,	Rge 05W B.M.
GROUND WATER KOOTENAI County	NE1/4NE1/4	Sec. 34,	Twp 51N,	Rge 05W B.M.
GROUND WATER KOOTENAI County	NW1/4NE1/4	Sec. 34,	Twp 51N,	Rge 05W B.M.
GROUND WATER KOOTENAI County	NW1/4NE1/4	Sec. 34,	Twp 51N,	Rge 05W B.M.
GROUND WATER KOOTENAI County	NW1/4NW1/4	Sec. 34,	Twp 51N,	Rge 05W B.M.
GROUND WATER KOOTENAI County	L1(NW1/4NW1/4)	Sec. 8,	Twp 50N,	Rge 05W B.M.
GROUND WATER KOOTENAI County	NE1/4SE1/4	Sec. 1,	Twp 50N,	Rge 06W B.M.
GROUND WATER KOOTENAI County	SW1/4SE1/4	Sec. 27,	Twp 51N,	Rge 05W B.M.

Place of Use

MUNICIPAL Within KOOTENAI County

MEMORANDUM

Date: March 2, 2020

To: Transfer 83909

From: Adam Frederick AF

Re: Review & Evaluation of Sufficiency of Information

Review & Evaluation of Sufficiency of Information
3/2/2020

Authority to File:
The applicant is listed as the current owner o the rights being transferred according to IDWR records. The application was signed by the public works director who is able to represent the city for utility service interests at the State level.

Water Right Validity:
The water rights are valid and have been recommended in the CSRBA.

Injury to Other Water Rights:
Injury is not anticipated due to the high transmissivity of the Rathdrum Prairie Aquifer and the proximity of new wells to the existing City of Post Falls wells.

Enlargement of Use:
None.

Local Public interest:
No negative issues anticipated.

Beneficial Use/Conservation of Water Resources:
Proposed use is recognized as a beneficial use of water.

Effect on Economy the Local Area:
New wells will insure a safe drinking water source for future economy in the city.

Effect on Agricultural Base of the Local Area:
None anticipated.

Review of the application finds there is no clear inconsistency with criteria set forth in Section 42-222 Idaho Code preventing processing of this application.

State of Idaho
DEPARTMENT OF WATER RESOURCES
NORTHERN Region • 7600 N MINERAL DR STE 100 • COEUR D ALENE, ID 83815-7763
Phone: (208)762-2800 • Fax: (208)769-2819 • Website: www.idwr.idaho.gov

Brad Little
Governor

Gary Spackman
Director

February 28, 2020

CITY OF POST FALLS
408 N SPOKANE ST
POST FALLS, ID 83854-7538

RE: Transfer No. 83909
Water Right No(s). 95-15535, 95-17224, 95-2093, 95-2094, 95-2124, 95-2127, 95-2166, 95-4458, 95-4460, 95-7436, 95-7781, 95-8048, 95-8572, 95-8768, 95-8862, 95-9137, 95-9147

Dear Applicant(s):

The Department of Water Resources has received your water right transfer application. Please refer to the transfer number referenced above in all future correspondence regarding this transfer.

A legal notice of the application has been prepared and is scheduled for publication in the COEUR D ALENE PRESS on 3/5/2020 and 3/12/2020. Protests to this application may be submitted for a period ending ten (10) days after the second publication.

If the application is protested, you will be sent a copy of each protest. All protests must be resolved before the application can be considered for approval. If the protest(s) cannot be resolved voluntarily, the Department will conduct a conference and/or hearing on the matter.

If the application is not protested, the Department will process your application and notify you of any action taken on the application. If your application is approved, the Department will send you a copy of the approval document.

Please contact this office if you have any questions regarding the application.

Sincerely,

Tammy Alleman
Administrative Assistant

CC:
CHRIS M BROMLEY
MC HUGH BROMLEY PLLC
380 S 4TH ST STE 103
BOISE, ID 83702

Alleman, Tammy

From: Alleman, Tammy
Sent: Friday, February 28, 2020 9:08 AM
To: 'LEGALS@CDAPRESS.COM'
Subject: Legal Notice
Attachments: Legal Notice for WR95-17929, 95-17931, Transfer 83909.docx

Please publish the enclosed legal notice in the **Coeur d'Alene Press** on the dates indicated **March 5th & March 12th, 2020** (once a week for two consecutive weekly issues). If you cannot publish the notice on the proposed dates, please contact us immediately. Please send a proof once you have the article ready for print for our review.

An affidavit of publication must be submitted to the Department along with the publication bill. Please send the affidavit and bill to this office before **March 23, 2020**. Your cooperation is appreciated.

Thank you,

Tammy

Tammy Alleman
Administrative Assistant
Idaho Department of Water Resources
7600 N Mineral Dr., Ste 100
Coeur d'Alene, ID 83815
Email: Tammy.Alleman@idwr.idaho.gov
Phone: (208) 762-2800
Fax (208) 762-2819

The following applications have been filed to appropriate the public waters of the State of Idaho:
95-17929
HAGADONE HOSPITALITY CO
PO BOX 6200
COEUR D ALENE, ID 83816-1937
Point of Diversion L3(SWNW)
S19 T50N R03W
KOOTENAI County
Source COEUR D ALENE LAKE
Tributary SPOKANE RIVER
Use: IRRIGATION
03/15 to 11/15
Total Diversion: 2 CFS
Date Filed: 02-10-2020
Place Of Use: IRRIGATION
T50N R03W S19
NENW,L4(NESW),L1(NWNE),NWNW,L5(NWSE),SWNE,L3(SWNW),L4(SENW),NESW,NWSE
Total Acres: 133.6
95-17931
ANDREAS A KNAPP
KATHLEEN S KNAPP
19086 S TREKKER WOODS RD
COEUR D ALENE, ID 83814-9333
Point of Diversion L6(SWSW)
S17 T48N R04W
KOOTENAI County
Source GROUND WATER
Use: DOMESTIC
01/01 to 12/31
Total Diversion: 0.04 CFS
Date Filed: 02-21-2020
Place Of Use: DOMESTIC
T48N R04W S17
L6(SWSW)

NOTICE OF PROPOSED CHANGE OF WATER RIGHT
TRANSFER NO. 83909

CITY OF POST FALLS, 408 N SPOKANE ST, POST FALLS, ID 83854-7538 has filed Application No. 83909 for changes to the following water rights within KOOTENAI County(s): Right No(s). 95-15535, 95-17224, 95-2093, 95-2094, 95-2124, 95-2127, 95-2166, 95-4458, 95-4460, 95-7436, 95-7781, 95-8048, 95-8572, 95-8768, 95-8862, 95-9137, 95-9147; to see a full description of these rights and the proposed transfer, please see https://research.idwr.idaho.gov/apps/waterrights/querynewtransfers. The purpose of the transfer is to change a portion of the above rights as follows:

The purpose of this transfer is to add two new wells to the City of Post Falls system and include all system wells on each right. No new diversion rate is requested.

Permits will be subject to all prior water rights. For additional information concerning the property location, contact the Northern office at (208)762-2800; or for a full description of the right(s), please see https://idwr.idaho.gov/apps/ExtSearch/WRApplicationResults/. Protests may be submitted based on the criteria of Idaho Code § 42-203A. Any protest against the approval of this application must be filed with the Director, Dept. of Water Resources, Northern Region, 7600 N MINERAL DR STE 100, COEUR D ALENE ID 83815-7763 together with a protest fee of $25.00 for each application on or before 3/23/2020. The protestant must also send a copy of the protest to the applicant.

GARY SPACKMAN, Director Published on 3/5/2020 and 3/12/2020

MEMORANDUM

Date: February 27, 2020

To: Transfer 83909

From: Adam Frederick AF

Re: Legal Notice Remarks

The purpose of this transfer is to add two new wells to the City of Post Falls system and include all system wells on each right. No new diversion rate is requested.