

**IDAHO DEPARTMENT OF WATER RESOURCES**  
**Proof Report**

3/2/2020

**Water Right 37-2784A**  
**WR Report AFTER Ownership Change Split**

<u>Owner Type</u>	<u>Name and Address</u>
Current Owner	QUIGLEY GREEN OWNER LLC ATTN: BARRY P MARCUS 2 POST RD W WESTPORT, CT 06880 (203) 354-5000
Original Owner	JOHN C FOX PO BOX 116 HAILEY, ID 83333
Previous Owner	QUIGLEY CANYON RANCH LLP C/O STONEY BURKE PO BOX 4999 KETCHUM, ID 83340 (208) 622-4133

**Priority Date:** 1/3/1967

**Basis:** Decreed

**Status:** Active

<u>Source</u>	<u>Tributary</u>
QUIGLEY CREEK	SINKS

<u>Beneficial Use</u>	<u>From</u>	<u>To</u>	<u>Diversion Rate</u>	<u>Volume</u>
IRRIGATION STORAGE	04/01	11/01		15.7 AF
IRRIGATION FROM STORAGE	04/01	11/01		15.7 AF
	<b><u>Total Diversion</u></b>			15.7 AF

**Source and Point(s) of Diversion**

QUIGLEY CREEK                      SESWNE                      Sec. 10, Twp 02N, Rge 18E, BLAINE County

**Place Of Use**

IRRIGATION FROM STORAGE within BLAINE County

			NE				NW				SW				SE				Totals
Twp	Rng	Sec	NE	NW	SW	SE	NE	NW	SW	SE	NE	NW	SW	SE	NE	NW	SW	SE	
02N	18E	2	3.8	4.8	31.0	19.0					8.7		7.4	31.0		21.0	3.5		130.2
			L1	L2															
02N	18E	10	24.0	3.9	37.0	24.0										5.6			94.5
02N	18E	11					5.8	33.0	10.0										48.8

POU Total Acres: 273.5

**IDAHO DEPARTMENT OF WATER RESOURCES**  
**Proof Report**

3/2/2020

**IRRIGATION STORAGE within BLAINE County**

Twp	Rng	Sec	NE				NW				SW				SE				Totals
			NE	NW	SW	SE	NE	NW	SW	SE	NE	NW	SW	SE	NE	NW	SW	SE	
02N	18E	10			X	X													

**Conditions of Approval:**

1. C18 This partial decree is subject to such general provisions necessary for the definition of the rights or for the efficient administration of the water rights as may be ultimately determined by the Court at a point in time no later than the entry of a final unified decree. Section 42-1412(6), Idaho Code.
2. E55 Right Nos. 37-2784A, 37-7693, 37-19736 and 37-20902 are limited to the irrigation of a combined total of 273.5 acres in a single irrigation season.
3. Rights 37-2784A and 37-7693 when combined shall not exceed a total annual maximum storage volume of 29.7 af.
4. X35 Rights 37-2784A, 37-7693, 37-19736 and 37-20902 when combined shall not exceed a total annual maximum diversion volume of 957.2 af at the field headgate.
5. C05 Right includes accomplished change in place of use pursuant to Section 42-1425, Idaho Code.
6. K06 This right is limited to the irrigation of 151 acres within the place of use described above in a single irrigation season.

**Comments:**

1. dmaline 2/20/2020 Split Right  
Split into 37-2784A (Quigley Green Owner LLC) and 37-23219 (Blaine County Recreation District).
2. cskinner 2/24/2020 POU  
Updated Shape

**Dates and Other Information**

Decreed Date: 7/29/2011  
Civil Case Number: 39576  
Judicial District: FIFTH  
State or Federal: S  
Water District Number: 37  
Mitigation Plan: False

**Combined Use Limits**

N/A

**SubCase:**

SubCaseNumber: 37-2784A  
Class: 1  
SF5 Filed Date:  
Special Master Recom Signed Date:  
Attorney Assigned:  
Adjudication Agent:  
Basis of Claim: License  
Date Filed: 11/7/2007  
Objection Status: Active

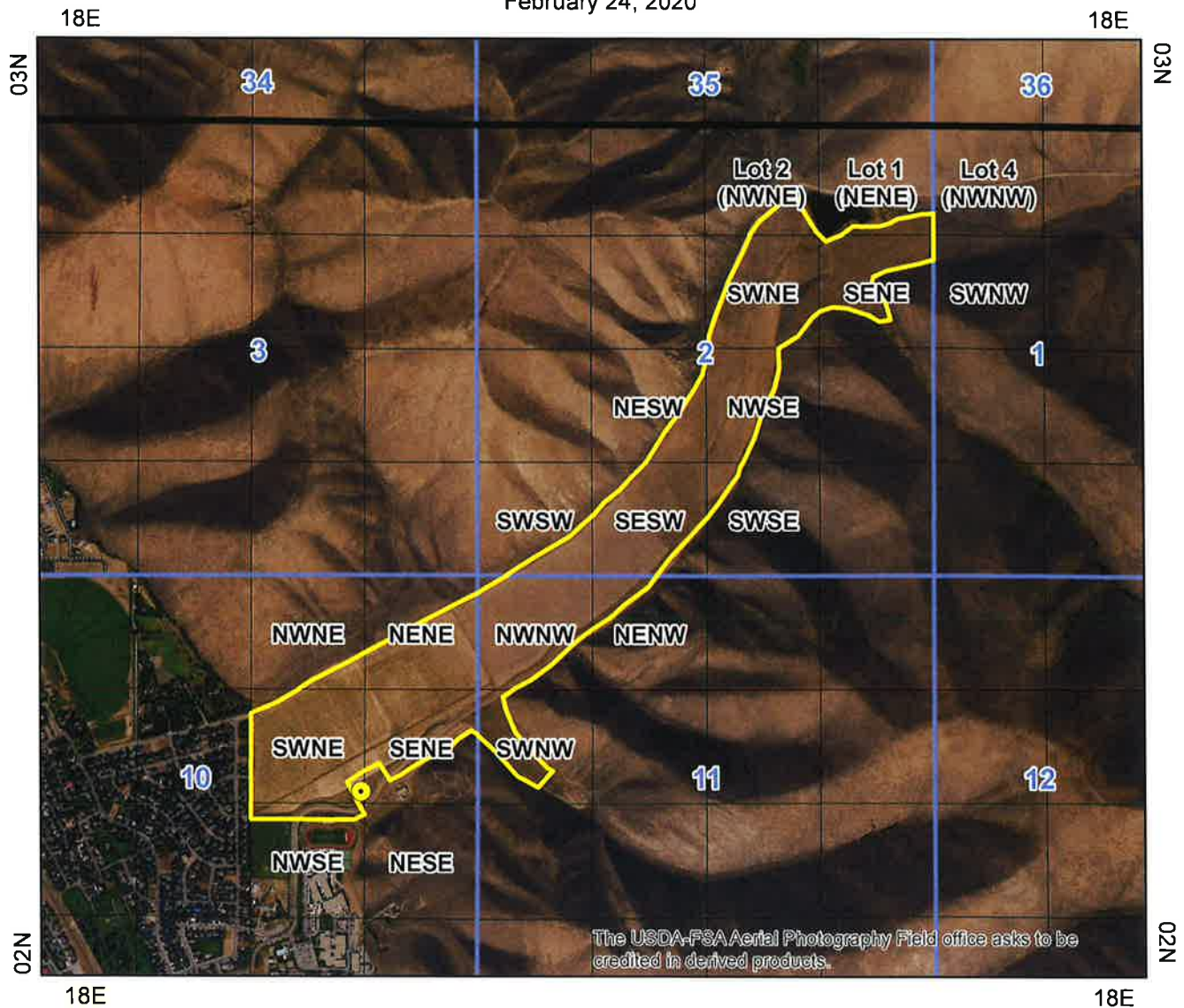
**Water Supply Bank:**

N/A

State of Idaho  
Department of Water Resources  
**Water Right 37-2784A**  
**Irrigation from Storage**

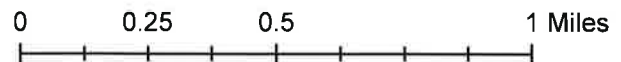
**Map AFTER Ownership Change Split**

February 24, 2020



The USDA-PSA Aerial Photography Field office asks to be credited in derived products.


- Point of Diversion
- Place Of Use Boundary
- Townships
- PLS Sections
- Quarter Quarters








State of Idaho  
Department of Water Resources  
**Water Right 37-2784A**  
**Irrigation Storage**  
**Map AFTER Ownership Change Split**

February 24, 2020

18E



-  Point of Diversion
-  Place Of Use Boundary
-  Townships
-  PLS Sections
-  Quarter Quarters

0 0.035 0.07 0.14 Miles



**IDAHO DEPARTMENT OF WATER RESOURCES**  
**Proof Report**

2/19/2020

**Water Right 37-2784A**  
**WR Report BEFORE Ownership Change Split**

<b><u>Owner Type</u></b>	<b><u>Name and Address</u></b>
Current Owner	QUIGLEY GREEN OWNER LLC ATTN: BARRY P MARCUS 2 POST RD W WESTPORT, CT 06880 (203) 354-5000
Original Owner	JOHN C FOX PO BOX 116 HAILEY, ID 83333
Previous Owner	QUIGLEY CANYON RANCH LLP C/O STONEY BURKE PO BOX 4999 KETCHUM, ID 83340 (208) 622-4133

**Priority Date:** 1/3/1967

**Basis:** Decreed

**Status:** Active

<b><u>Source</u></b>	<b><u>Tributary</u></b>
QUIGLEY CREEK	SINKS

<b><u>Beneficial Use</u></b>	<b><u>From</u></b>	<b><u>To</u></b>	<b><u>Diversion Rate</u></b>	<b><u>Volume</u></b>
IRRIGATION STORAGE	04/01	11/01		16.0 AF
IRRIGATION FROM STORAGE	04/01	11/01		16.0 AF
	<b><u>Total Diversion</u></b>			16.0 AF

**Source and Point(s) of Diversion**

QUIGLEY CREEK                      SESWNE                      Sec. 10, Twp 02N, Rge 18E, BLAINE County

**Place Of Use**

IRRIGATION FROM STORAGE within BLAINE County

			NE				NW				SW				SE				Totals
Twp	Rng	Sec	NE	NW	SW	SE	NE	NW	SW	SE	NE	NW	SW	SE	NE	NW	SW	SE	
02N	18E	2	3.8 L1	4.8 L2	31.0	19.0					8.7		7.4	31.0		21.0	3.5		130.2
02N	18E	10	24.0	3.9	37.0	24.0										5.6			94.5
02N	18E	11					5.8	33.0	13.0										51.8

POU Total Acres: 276.5

**IDAHO DEPARTMENT OF WATER RESOURCES**  
**Proof Report**

2/19/2020

**IRRIGATION STORAGE within BLAINE County**

Twp	Rng	Sec	NE				NW				SW				SE				Totals
			NE	NW	SW	SE	NE	NW	SW	SE	NE	NW	SW	SE	NE	NW	SW	SE	
02N	18E	10			X	X													

**Conditions of Approval:**

1. C18 This partial decree is subject to such general provisions necessary for the definition of the rights or for the efficient administration of the water rights as may be ultimately determined by the Court at a point in time no later than the entry of a final unified decree. Section 42-1412(6), Idaho Code.
2. E55 Right Nos. 37-2784A, 37-7693, 37-19736 and 37-20902 are limited to the irrigation of a combined total of 276.5 acres in a single irrigation season.
3. Rights 37-2784A and 37-7693 when combined shall not exceed a total annual maximum storage volume of 30.0 af.
4. X35 Rights 37-2784A, 37-7693, 37-19736 and 37-20902 when combined shall not exceed a total annual maximum diversion volume of 967.7 af at the field headgate.
5. C05 Right includes accomplished change in place of use pursuant to Section 42-1425, Idaho Code.
6. K06 This right is limited to the irrigation of 154 acres within the place of use described above in a single irrigation season.

**Comments:**

**Dates and Other Information**

Decreed Date: 7/29/2011  
Civil Case Number: 39576  
Judicial District: FIFTH  
State or Federal: S  
Water District Number: TBD  
Mitigation Plan: False

**Combined Use Limits**

N/A

**SubCase:**

SubCaseNumber: 37-2784A  
Class: 1  
SF5 Filed Date:  
Special Master Recom Signed Date:  
Attorney Assigned:  
Adjudication Agent:  
Basis of Claim: License  
Date Filed: 11/7/2007  
Objection Status: Active

**Water Supply Bank:**






N/A

State of Idaho  
Department of Water Resources  
**Water Right 37-2784A**  
**Irrigation Storage**  
**Map BEFORE Ownership Change Split**

February 19, 2020

18E



-  Point of Diversion
-  Place Of Use Boundary
-  Townships
-  PLS Sections
-  Quarter Quarters

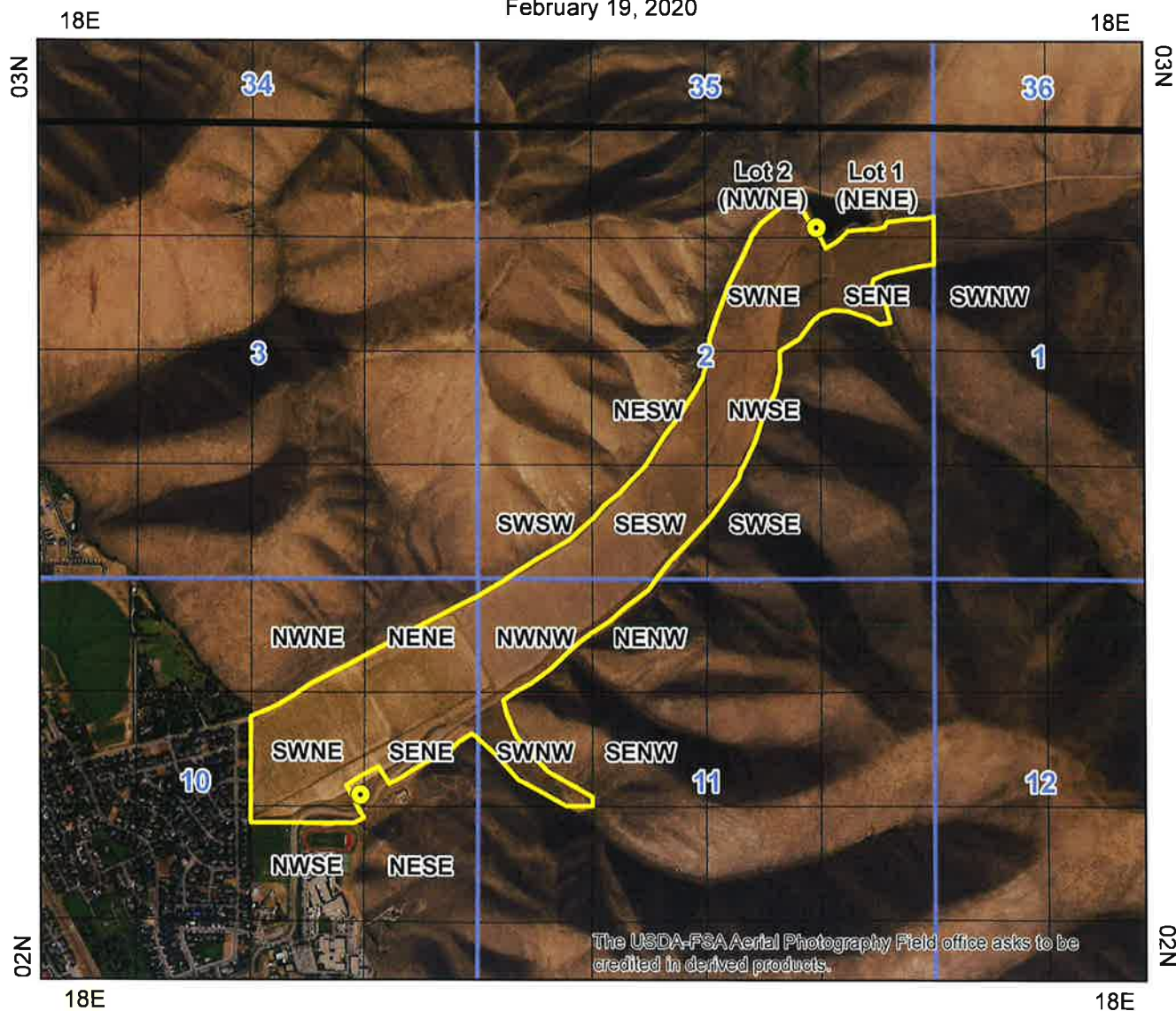
0 0.035 0.07 0.14 Miles



State of Idaho  
Department of Water Resources  
**Water Rights 37-2784A**  
**Irrigation from Storage**

**Map BEFORE Ownership Change Split**

February 19, 2020



- Point of Diversion
- Place Of Use Boundary
- Townships
- PLS Sections
- Quarter Quarters

0 0.25 0.5 1 Miles

