

## 3/2/2020

<b><u>Owner Type</u></b>	<b><u>Name and Address</u></b>
Current Owner	QUIGLEY GREEN OWNER LLC ATTN: BARRY P MARCUS 2 POST RD W WESTPORT, CT 06880 (203) 354-5000

Original Owner JOHN C FOX  
PO BOX 116  
HAILEY, ID 83333

Previous Owner      QUIGLEY CANYON RANCH LLP  
C/O STONEY BURKE  
PO BOX 4999  
KETCHUM, ID 83340  
(208) 622-4133

**Status:** Active

**Tributary**

<u>Beneficial Use</u>	<u>From</u>	<u>To</u>	<u>Diversion Rate</u>	<u>Volume</u>
IRRIGATION	06/01	10/01	1.960 CFS	331.2 AF
STOCKWATER	01/01	12/31	0.120 CFS	
	<b>Total Diversion</b>		1.960 CFS	331.2 AF

Sec. 10, Twp 02N, Rge 18E, BLAINE County

STOCKWATER within BLAINE County

[illegible]

**IDAHO DEPARTMENT OF WATER RESOURCES**  
**Proof Report**

3/2/2020

**IRRIGATION within BLAINE County**

Twp	Rng	Sec	NE				NW				SW				SE				Totals
			NE	NW	SW	SE	NE	NW	SW	SE	NE	NW	SW	SE	NE	NW	SW	SE	
02N	18E	10	24.0	3.9	37.0	24.0										5.5			94.4
02N	18E	11						16.0	10.0										26.0

Right Acre Limit: 110.4

POU Total Acres: 120.4

**Conditions of Approval:**

1. X27 This right is limited to the irrigation of 110.4 acres within the place of use described above in a single irrigation season.
2. S37 The use of water for irrigation under this right may begin as early as April 15 and may continue to as late as October 31, provided other elements of the right are not exceeded. The use of water before June 1 and after October 1 under this remark is subordinate to all water rights having no subordinated early or late irrigation use and a priority date earlier than the date a partial decree is entered for this right.
3. C18 This partial decree is subject to such general provisions necessary for the definition of the rights or for the efficient administration of the water rights as may be ultimately determined by the Court at a point in time no later than the entry of a final unified decree. Section 42-1412(6), Idaho Code.
4. X35 Rights 37-2784A, 37-7693, 37-19736, 37-20902, 37-21348 and 37-21349 when combined shall not exceed a total annual maximum diversion volume of 957.2 af at the field headgate.
5. C05 Right includes accomplished change in place of use pursuant to Section 42-1425, Idaho Code.
6. N08 The quantity of water decreed for this water right for stockwater use is not a determination of historical beneficial use.
7. N05 The quantity of water under this right for stockwater use shall not exceed 13,000 gallons per day.
8. E55 Right Nos. 37-20902, 37-21348 and 37-21349 are limited to the irrigation of a combined total of 120.4 acres in a single irrigation season.
9. K01 Right Nos. 37-21348 and 37-21349 are enlargements of this right pursuant to Section 42-1426, Idaho Code.
10. Right Nos. 37-2784A, 37-7693, 37-19736, 37-20902, 37-21348 and 37-21349 are limited to the irrigation of a combined total of 273.5 acres in a single irrigation season.

**Comments:**

1. dmaline 2/20/2020 Split Right  
Split into 37-20902 (Quigley Green Owner LLC) & 37-23222 (Blaine County Recreation District).
2. cskinner 2/24/2020 POU  
Updated Shape

IDAHO DEPARTMENT OF WATER RESOURCES  
Proof Report

3/2/2020

**Dates and Other Information**

Decreed Date: 7/29/2011  
Civil Case Number: 39576  
Judicial District: FIFTH  
State or Federal: S  
Water District Number: 37  
Generic Max Rate Per Acre: 0.020  
Generic Max Volume Per Acre: 3.0  
Mitigation Plan: False

**Combined Use Limits**

N/A

**SubCase:**

SubCaseNumber: 37-20902  
Class: 1  
SF5 Filed Date:  
Special Master Recom Signed Date:  
Attorney Assigned:  
Adjudication Agent:  
Basis of Claim: License  
Date Filed: 11/7/2007  
Objection Status: Active

**Water Supply Bank:**

N/A

State of Idaho  
Department of Water Resources

Water Right 37-20902  
Irrigation & Stockwater

Map AFTER Ownership Change Split

February 24, 2020

18E



- Point of Diversion
- Place Of Use Boundary
- Townships
- PLS Sections
- Quarter Quarters

0 0.1 0.2 0.4 Miles



**IDAHO DEPARTMENT OF WATER RESOURCES**  
**Proof Report**

2/19/2020

**Water Right 37-20902**  
**WR Report BEFORE Ownership Change Split**

**Owner Type**      **Name and Address**  
Current Owner      QUIGLEY GREEN OWNER LLC  
                              ATTN: BARRY P MARCUS  
                              2 POST RD W  
                              WESTPORT, CT 06880  
                              (203) 354-5000

Original Owner      JOHN C FOX  
                              PO BOX 116  
                              HAILEY, ID 83333

Previous Owner      QUIGLEY CANYON RANCH LLP  
                              C/O STONEY BURKE  
                              PO BOX 4999  
                              KETCHUM, ID 83340  
                              (208) 622-4133

**Priority Date:** 7/21/1966

**Basis:** Decreed

**Status:** Active

**Source**  
GROUND WATER

**Tributary**

<b><u>Beneficial Use</u></b>	<b><u>From</u></b>	<b><u>To</u></b>	<b><u>Diversion Rate</u></b>	<b><u>Volume</u></b>
IRRIGATION	06/01	10/01	2.010 CFS	340.2 AF
STOCKWATER	01/01	12/31	0.120 CFS	
	<b><u>Total Diversion</u></b>		2.010 CFS	340.2 AF

**Source and Point(s) of Diversion**

GROUND WATER                      NWNWSE                      Sec. 10, Twp 02N, Rge 18E, BLAINE County

**Place Of Use**

IRRIGATION within BLAINE County

			NE				NW				SW				SE				Totals
Twp	Rng	Sec	NE	NW	SW	SE	NE	NW	SW	SE	NE	NW	SW	SE	NE	NW	SW	SE	
02N	18E	10	24.0	3.9	37.0	24.0										5.5			94.4
02N	18E	11						16.0	13.0										29.0

Right Acre Limit: 113.4

POU Total Acres: 123.4

STOCKWATER Same as IRRIGATION

**IDAHO DEPARTMENT OF WATER RESOURCES**  
**Proof Report**

2/19/2020

**Conditions of Approval:**

1. X27 This right is limited to the irrigation of 113.4 acres within the place of use described above in a single irrigation season.
2. S37 The use of water for irrigation under this right may begin as early as April 15 and may continue to as late as October 31, provided other elements of the right are not exceeded. The use of water before June 1 and after October 1 under this remark is subordinate to all water rights having no subordinated early or late irrigation use and a priority date earlier than the date a partial decree is entered for this right.
3. C18 This partial decree is subject to such general provisions necessary for the definition of the rights or for the efficient administration of the water rights as may be ultimately determined by the Court at a point in time no later than the entry of a final unified decree. Section 42-1412(6), Idaho Code.
4. X35 Rights 37-2784A, 37-7693, 37-19736, 37-20902, 37-21348 and 37-21349 when combined shall not exceed a total annual maximum diversion volume of 967.7 af at the field headgate.
5. C05 Right includes accomplished change in place of use pursuant to Section 42-1425, Idaho Code.
6. N08 The quantity of water decreed for this water right for stockwater use is not a determination of historical beneficial use.
7. N05 The quantity of water under this right for stockwater use shall not exceed 13,000 gallons per day.
8. E55 Right Nos. 37-20902, 37-21348 and 37-21349 are limited to the irrigation of a combined total of 123.4 acres in a single irrigation season.
9. K01 Right Nos. 37-21348 and 37-21349 are enlargements of this right pursuant to Section 42-1426, Idaho Code.
10. Right Nos. 37-2784A, 37-7693, 37-19736, 37-20902, 37-21348 and 37-21349 are limited to the irrigation of a combined total of 276.5 acres in a single irrigation season.

**Comments:**

**Dates and Other Information**

Decreed Date: 7/29/2011  
Civil Case Number: 39576  
Judicial District: FIFTH  
State or Federal: S  
Water District Number: TBD  
Generic Max Rate Per Acre: 0.020  
Generic Max Volume Per Acre: 3.0  
Swan Falls Trust or Nontrust: T  
Mitigation Plan: False

**Combined Use Limits**

N/A

**SubCase:**

SubCaseNumber: 37-20902  
Class: 1  
SF5 Filed Date:  
Special Master Recom Signed Date:  
Attorney Assigned:  
Adjudication Agent:

**IDAHO DEPARTMENT OF WATER RESOURCES**  
**Proof Report**

2/19/2020

Basis of Claim: License  
Date Filed: 11/7/2007  
Objection Status: Active

**Water Supply Bank:**  
N/A



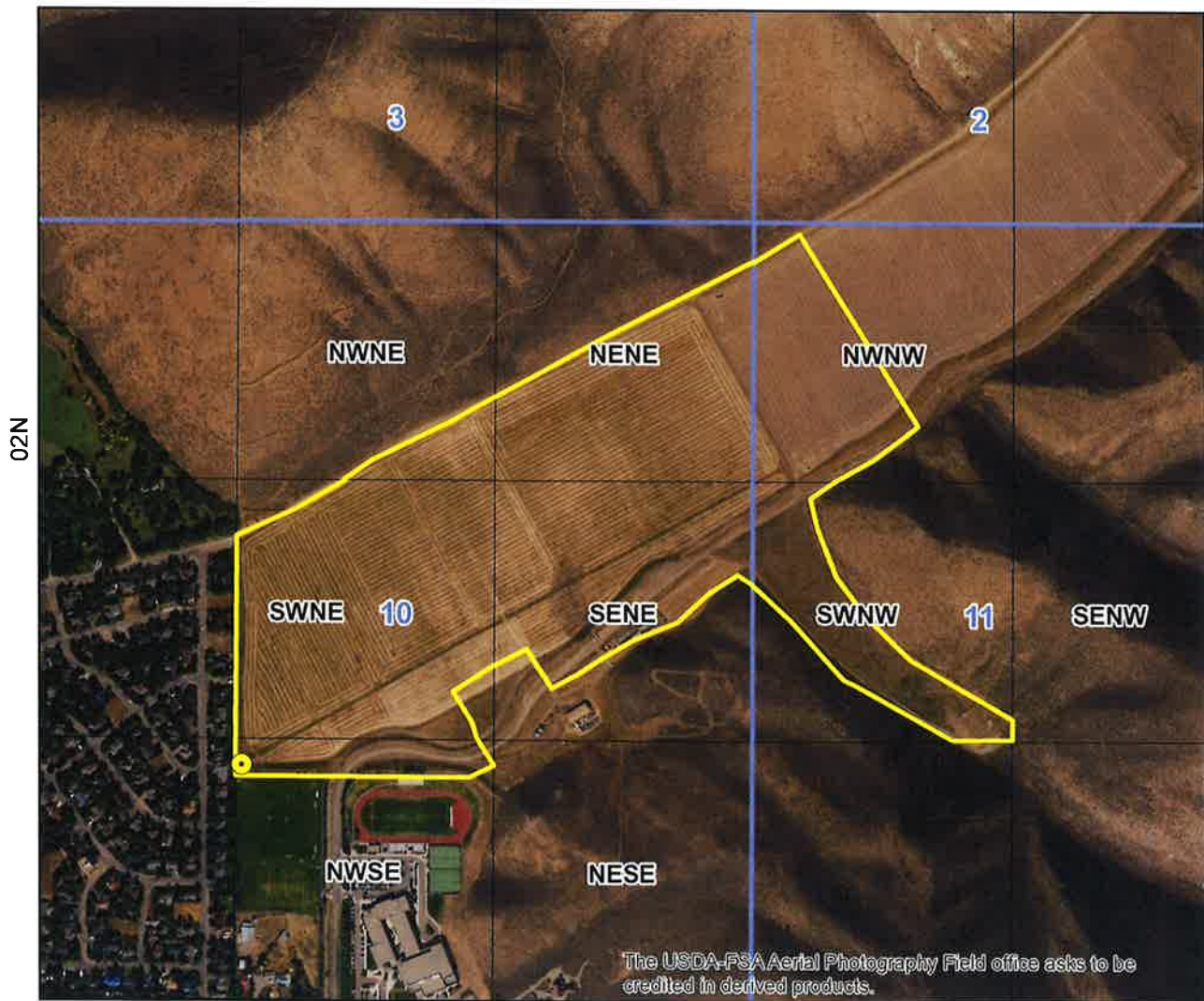
State of Idaho  
Department of Water Resources






Water Right 37-20902  
Irrigation & Stockwater

Map BEFORE Ownership Change Split

February 19, 2020

18E



-  Point of Diversion
-  Place Of Use Boundary
-  Townships
-  PLS Sections
-  Quarter Quarters

0 0.1 0.2 0.4 Miles

