

IDAHO DEPARTMENT OF WATER RESOURCES
Proof Report

3/2/2020

Water Right 37-23220

<u>Owner Type</u>	<u>Name and Address</u>
Current Owner	BLAINE COUNTY RECREATION DISTRICT 1050 FOX ACRES RD STE 107 HAILEY, ID 83333-0020 (208) 578-5451
Original Owner	JOHN A BURKE PO BOX 326 SUN VALLEY, ID 83353 (208) 788-4585
Previous Owner	QUIGLEY GREEN OWNER LLC ATTN: BARRY P MARCUS 2 POST RD W WESTPORT, CT 06880 (203) 354-5000
Previous Owner	QUIGLEY CANYON RANCH LLP C/O STONEY BURKE PO BOX 4999 KETCHUM, ID 83340 (208) 622-4133

Priority Date: 12/16/1977

Basis: Decreed

Status: Active

<u>Source</u>	<u>Tributary</u>
QUIGLEY CREEK	SINKS

<u>Beneficial Use</u>	<u>From</u>	<u>To</u>	<u>Diversion Rate</u>	<u>Volume</u>
IRRIGATION	04/01	11/01	0.060 CFS	9.8 AF
IRRIGATION STORAGE	03/01	09/30		0.3 AF
IRRIGATION FROM STORAGE	03/01	09/30		0.3 AF
	Total Diversion		0.060 CFS	9.8 AF

Source and Point(s) of Diversion

QUIGLEY CREEK	L2(SENWNE)	Sec. 2, Twp 02N, Rge 18E, BLAINE County
QUIGLEY CREEK	SESWNE	Sec. 10, Twp 02N, Rge 18E, BLAINE County

Place Of Use

IRRIGATION FROM STORAGE within BLAINE County

			NE				NW				SW				SE				Totals
Twp	Rng	Sec	NE	NW	SW	SE	NE	NW	SW	SE	NE	NW	SW	SE	NE	NW	SW	SE	
02N	18E	11							3.0										3.0

POU Total Acres: 3.0

IDAHO DEPARTMENT OF WATER RESOURCES
Proof Report

3/2/2020

IRRIGATION within BLAINE County

			NE				NW				SW				SE				Totals
Twp	Rng	Sec	NE	NW	SW	SE	NE	NW	SW	SE	NE	NW	SW	SE	NE	NW	SW	SE	
02N	18E	11							3.0										3.0

POU Total Acres: 3.0

IRRIGATION STORAGE within BLAINE County

			NE				NW				SW				SE				Totals
Twp	Rng	Sec	NE	NW	SW	SE	NE	NW	SW	SE	NE	NW	SW	SE	NE	NW	SW	SE	
02N	18E	2	X	X															
			L1	L2															
02N	18E	10			X	X													

Conditions of Approval:

1. C18 This partial decree is subject to such general provisions necessary for the definition of the rights or for the efficient administration of the water rights as may be ultimately determined by the Court at a point in time no later than the entry of a final unified decree. Section 42-1412(6), Idaho Code.
2. R29 This right when combined with all other rights shall provide no more than .02 cfs per acre nor more than 3.5 afa per acre for irrigation of the lands below.
3. C05 Right includes accomplished change in place of use pursuant to Section 42-1425, Idaho Code.

Comments:

1. dmaline 2/20/2020 Split Right
This right is the result of split from 37-7693.
2. cskinner 2/24/2020 POU
Updated Shape
3. cskinner 3/2/2020 POU
Updated Shape

Dates and Other Information

Decreed Date: 7/29/2011
Civil Case Number: 39576
Judicial District: FIFTH
State or Federal: S
Water District Number: 37
Mitigation Plan: False

Combined Use Limits

N/A

SubCase:

N/A

Water Supply Bank:

N/A






State of Idaho
Department of Water Resources

Water Rights 37-23219, 37-23220, 37-23221,
37-23222, & 37-23223 Place of Use

February 24, 2020

18E



-  Point of Diversion
-  Place Of Use Boundary
-  Townships
-  PLS Sections
-  Quarter Quarters

0 0.075 0.15 0.3 Miles

