

IDAHO DEPARTMENT OF WATER RESOURCES
Proof Report

3/2/2020

Water Right 37-23221

<u>Owner Type</u>	<u>Name and Address</u>
Current Owner	BLAINE COUNTY RECREATION DISTRICT 1050 FOX ACRES RD STE 107 HAILEY, ID 83333-0020 (208) 578-5451
Original Owner	FRANK DRAKE , ID
Previous Owner	QUIGLEY GREEN OWNER LLC ATTN: BARRY P MARCUS 2 POST RD W WESTPORT, CT 06880 (203) 354-5000
Previous Owner	QUIGLEY CANYON RANCH LLP C/O STONEY BURKE PO BOX 4999 KETCHUM, ID 83340 (208) 622-4133

Priority Date: 4/15/1880

Basis: Decreed

Status: Active

<u>Source</u>	<u>Tributary</u>
QUIGLEY CREEK	SINKS

<u>Beneficial Use</u>	<u>From</u>	<u>To</u>	<u>Diversion Rate</u>	<u>Volume</u>
IRRIGATION	04/15	10/31	0.030 CFS	
	<u>Total Diversion</u>		0.030 CFS	

Source and Point(s) of Diversion

QUIGLEY CREEK	L2(SENWNE)	Sec. 2, Twp 02N, Rge 18E, BLAINE County
QUIGLEY CREEK	SESWNE	Sec. 10, Twp 02N, Rge 18E, BLAINE County

Place Of Use

IRRIGATION within BLAINE County

			NE				NW				SW				SE				Totals
Twp	Rng	Sec	NE	NW	SW	SE	NE	NW	SW	SE	NE	NW	SW	SE	NE	NW	SW	SE	
02N	18E	11							3.0										3.0

POU Total Acres: 3.0

Conditions of Approval:

1. C05 Right includes accomplished change in place of use pursuant to Section 42-1425, Idaho Code.

IDAHO DEPARTMENT OF WATER RESOURCES
Proof Report

3/2/2020

2. X35 Right Nos. 37-23219, 37-23220, 37-23221, 37-23222, & 37-23223 when combined shall not exceed a total annual maximum diversion volume of 10.5 af at the field headgate.
3. E55 Right Nos. 37-23219, 37-23220, 37-23221, 37-23222, & 37-23223 are limited to the irrigation of a combined total of 3 acres in a single irrigation season.
4. C18 This partial decree is subject to such general provisions necessary for the definition of the rights or for the efficient administration of the water rights as may be ultimately determined by the Court at a point in time no later than the entry of a final unified decree. Section 42-1412(6), Idaho Code.
5. E60 Rights 37-23219, 37-23220, & 37-23221 when combined shall not exceed a total diversion rate of 0.06 cfs, and a total annual maximum diversion volume of 10.5 af at the field headgate.
6. C03 Right includes accomplished change in point of diversion pursuant to Section 42-1425, Idaho Code.
7. Rights 37-19736 & 37-23221 are for the entire flow of Quigley Creek, originally determined to be 2.28 cfs.

Comments:

1. dmaline 2/20/2020 Split Right
This right is the result of split from 37-19736.
2. cskinner 2/24/2020 POU
Updated Shape

Dates and Other Information

Decreed Date: 7/29/2011
Civil Case Number: 39576
Judicial District: FIFTH
State or Federal: S
Water District Number: 37
Mitigation Plan: False

Combined Use Limits

N/A

SubCase:

N/A

Water Supply Bank:

N/A






State of Idaho
Department of Water Resources

Water Rights 37-23219, 37-23220, 37-23221,
37-23222, & 37-23223 Place of Use

February 24, 2020

18E



-  Point of Diversion
-  Place Of Use Boundary
-  Townships
-  PLS Sections
-  Quarter Quarters

0 0.075 0.15 0.3 Miles

