

IDAHO DEPARTMENT OF WATER RESOURCES
Proof Report

3/2/2020

Water Right 37-23222

<u>Owner Type</u>	<u>Name and Address</u>
Current Owner	BLAINE COUNTY RECREATION DISTRICT 1050 FOX ACRES RD STE 107 HAILEY, ID 83333-0020 (208) 578-5451
Original Owner	JOHN C FOX PO BOX 116 HAILEY, ID 83333
Previous Owner	QUIGLEY GREEN OWNER LLC ATTN: BARRY P MARCUS 2 POST RD W WESTPORT, CT 06880 (203) 354-5000
Previous Owner	QUIGLEY CANYON RANCH LLP C/O STONEY BURKE PO BOX 4999 KETCHUM, ID 83340 (208) 622-4133

Priority Date: 7/21/1966

Basis: Decreed

Status: Active

Source

GROUND WATER

Tributary

Beneficial Use

IRRIGATION

From

06/01

To

10/01

Diversion Rate

0.050 CFS

Volume

9.0 AF

Total Diversion

0.050 CFS

9.0 AF

Source and Point(s) of Diversion

GROUND WATER

NWNWSE

Sec. 10, Twp 02N, Rge 18E, BLAINE County

Place Of Use

IRRIGATION within BLAINE County

			NE				NW				SW				SE				Totals
Twp	Rng	Sec	NE	NW	SW	SE	NE	NW	SW	SE	NE	NW	SW	SE	NE	NW	SW	SE	
02N	18E	11							3.0										3.0

POU Total Acres: 3.0

Conditions of Approval:

1. S37 The use of water for irrigation under this right may begin as early as April 15 and may continue to as late as October 31, provided other elements of the right are not

IDAHO DEPARTMENT OF WATER RESOURCES
Proof Report

3/2/2020

- exceeded. The use of water before June 1 and after October 1 under this remark is subordinate to all water rights having no subordinated early or late irrigation use and a priority date earlier than the date a partial decree is entered for this right.
2. C18 This partial decree is subject to such general provisions necessary for the definition of the rights or for the efficient administration of the water rights as may be ultimately determined by the Court at a point in time no later than the entry of a final unified decree. Section 42-1412(6), Idaho Code.
 3. X35 Right Nos. 37-23219, 37-23220, 37-23221, 37-23222, & 37-23223 when combined shall not exceed a total annual maximum diversion volume of 10.5 af at the field headgate.
 4. C05 Right includes accomplished change in place of use pursuant to Section 42-1425, Idaho Code.
 5. Right Nos. 37-23219, 37-23220, 37-23221, 37-23222, & 37-23223 are limited to the irrigation of a combined total of 3 acres in a single irrigation season.

Comments:

1. dmaline 2/20/2020 Split Right
This right is the result of split from 37-20902.
2. cskinner 2/24/2020 POU
Updated Shape

Dates and Other Information

Decreed Date: 7/29/2011
Civil Case Number: 39576
Judicial District: FIFTH
State or Federal: S
Water District Number: 37
Mitigation Plan: False

Combined Use Limits

N/A

SubCase:

N/A

Water Supply Bank:

N/A






State of Idaho
Department of Water Resources

Water Rights 37-23219, 37-23220, 37-23221,
37-23222, & 37-23223 Place of Use

February 24, 2020

18E



-  Point of Diversion
-  Place Of Use Boundary
-  Townships
-  PLS Sections
-  Quarter Quarters

0 0.075 0.15 0.3 Miles

