

IDAHO DEPARTMENT OF WATER RESOURCES
Proof Report

3/2/2020

Water Right 37-23223

<u>Owner Type</u>	<u>Name and Address</u>
Current Owner	BLAINE COUNTY RECREATION DISTRICT 1050 FOX ACRES RD STE 107 HAILEY, ID 83333-0020 (208) 578-5451
Original Owner	JUDD ASSOC LLC PO BOX 4316 HAILEY, ID 83333-4316 (208) 622-4133
Original Owner	JOHN BURKE PO BOX 4316 HAILEY, ID 83333-4316 (208) 622-4133
Previous Owner	QUIGLEY GREEN OWNER LLC ATTN: BARRY P MARCUS 2 POST RD W WESTPORT, CT 06880 (203) 354-5000

Priority Date: 10/28/1969

Basis: Decreed

Status: Active

Source

GROUND WATER

Tributary

Beneficial Use

IRRIGATION

From

04/15

To

10/31

Diversion Rate

0.050 CFS

Volume

1.5 AF

Total Diversion

0.050 CFS

1.5 AF

Source and Point(s) of Diversion

GROUND WATER

NWNWSE

Sec. 10, Twp 02N, Rge 18E, BLAINE County

Place Of Use

IRRIGATION within BLAINE County

			NE				NW				SW				SE				Totals
Twp	Rng	Sec	NE	NW	SW	SE	NE	NW	SW	SE	NE	NW	SW	SE	NE	NW	SW	SE	
02N	18E	11							3.0										3.0

POU Total Acres: 3.0

Conditions of Approval:

1. C18 This partial decree is subject to such general provisions necessary for the definition of the rights or for the efficient administration of the water rights as may be ultimately

IDAHO DEPARTMENT OF WATER RESOURCES
Proof Report

3/2/2020

- determined by the Court at a point in time no later than the entry of a final unified decree. Section 42-1412(6), Idaho Code.
2. X35 Rights 37-23219, 37-23220, 37-23221, 37-23222, & 37-23223 when combined shall not exceed a total annual maximum diversion volume of 10.5 af at the field headgate.
 3. C05 Right includes accomplished change in place of use pursuant to Section 42-1425, Idaho Code.
 4. E55 Right Nos. 37-23222 & 37-23223 are limited to the irrigation of a combined total of 3 acres in a single irrigation season.
 5. E51 Right Nos. 37-23222 & 37-23223 are limited to a total combined diversion rate of 0.05 cfs.
 6. C11 This water right is subordinate to all water rights with a priority date earlier than April 12, 1994, that are not decreed as enlargements pursuant to Section 42-1426, Idaho Code. As between water rights decreed as enlargements pursuant to Section 42-1426, Idaho Code, the earlier priority right is the superior right.
 7. K02 This right is based upon an enlargement of Right No. 37-23222 pursuant to Section 42-1426, Idaho Code.
 8. E55 Rights 37-23219, 37-23220, 37-23221, 37-23222, & 37-23223 are limited to the irrigation of a combined total of 3 acres in a single irrigation season.

Comments:

1. dmaline 2/20/2020 Split Right
This right is the result of split from 37-21349.
2. cskinner 2/24/2020 POU
Updated Shape

Dates and Other Information

Decreed Date: 7/29/2011
Civil Case Number: 39576
Judicial District: FIFTH
Water District Number: 37
Mitigation Plan: False

Combined Use Limits

N/A

SubCase:

N/A

Water Supply Bank:

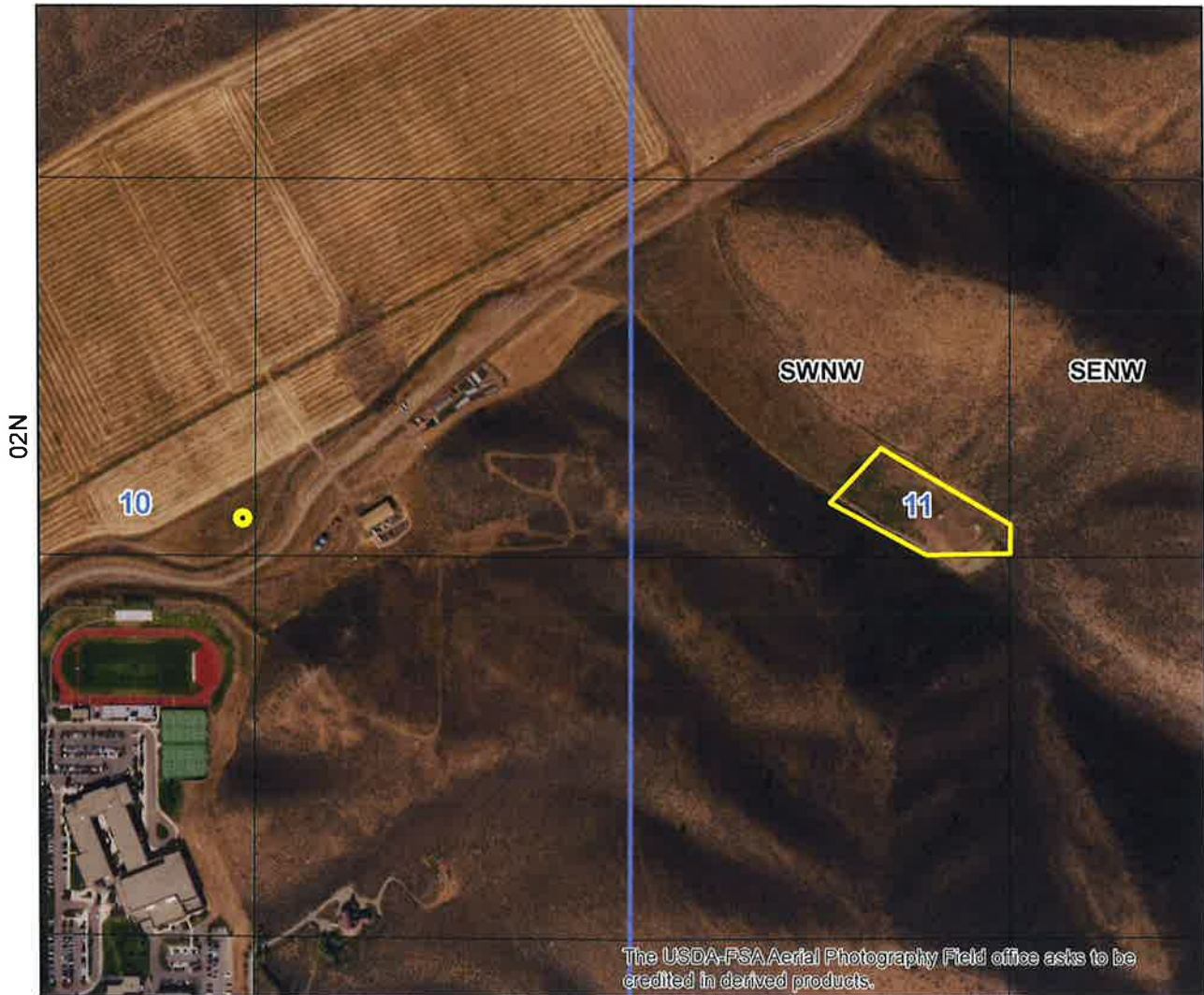
N/A






State of Idaho
Department of Water Resources

Water Rights 37-23219, 37-23220, 37-23221,
37-23222, & 37-23223 Place of Use

February 24, 2020

18E



-  Point of Diversion
-  Place Of Use Boundary
-  Townships
-  PLS Sections
-  Quarter Quarters

0 0.075 0.15 0.3 Miles

