

**IDAHO DEPARTMENT OF WATER RESOURCES**  
**Water Right 72-10177**

3/4/2020

*After Split*

**Owner Type**      **Name and Address**  
 Current Owner      RUBY H MC GOWAN  
                          PO BOX 852  
                          CHALLIS, ID 83226  
                          (208) 879-4405

Current Owner      VERNE A MC GOWAN  
                          PO BOX 852  
                          CHALLIS, ID 83226  
                          (208) 879-4405

**Priority Date:** 4/15/1956

**Basis:** Decreed

**Status:** Active

**Source**  
 WASTE WATER

**Tributary**  
 GARDEN CREEK

<b><u>Beneficial Use</u></b>	<b><u>From</u></b>	<b><u>To</u></b>	<b><u>Diversion Rate</u></b>	<b><u>Volume</u></b>
IRRIGATION	4/01	10/31	0.190 CFS	
	<b><u>Total Diversion</u></b>		0.190 CFS	

**Source and Point(s) of Diversion**

WASTE WATER	NWNWNE	Sec. 32, Twp 14N, Rge 19E, CUSTER County
WASTE WATER	SWNWNE	Sec. 32, Twp 14N, Rge 19E, CUSTER County

**Place Of Use**

IRRIGATION within CUSTER County

			NE				NW				SW				SE				Totals
Twp	Rng	Sec	NE	NW	SW	SE	NE	NW	SW	SE	NE	NW	SW	SE	NE	NW	SW	SE	
14N	19E	32		2.3															2.3

POU Total Acres: 2.3

**Conditions of Approval:**

1. C18 THIS PARTIAL DECREE IS SUBJECT TO SUCH GENERAL PROVISIONS NECESSARY FOR THE DEFINITION OF THE RIGHTS OR FOR THE EFFICIENT ADMINISTRATION OF THE WATER RIGHTS AS MAY BE ULTIMATELY DETERMINED BY THE COURT AT A POINT IN TIME NO LATER THAN THE ENTRY OF A FINAL UNIFIED DECREE. SECTION 42-1412(6), IDAHO CODE.
2. THE SOURCE OF THIS RIGHT IS WASTE WATER ORIGINALLY DIVERTED PURSUANT TO RIGHT NO. 72-10257.

**Comments:**

1. CHRISTEN 12/1/1993 COPIED FROM REMARKS  
 WASTEWATER COLLECTED IN DITCHES AND USED FOR FLOOD IRRIGATION. \*\* CLAIM AMENDED ON 11-22-93 TO INCREASE THE CLAIMED DIVERSION RATE AND TO CLAIM AN EARLIER PRIORITY DATE.

**IDAHO DEPARTMENT OF WATER RESOURCES**  
**Water Right 72-10177**

3/4/2020

2.      AJU10-DS                      11/21/1998      AJU10 CONDITION UPDATE  
          CONDITION CODE(S) C16 ADDED IF NOT ALREADY PART OF RECORD THRU AJU10.
  
3.      jhersley                      3/4/2020      POU  
          Updated Shape
  
4.      jhersley                      3/4/2020      Split Right  
          Split into 72-10177 & 72-16985 due to a change in ownership.

**Dates and Other Information**

Decreed Date: 12/1/2000  
Civil Case Number: 39576  
Judicial District: FIFTH  
State or Federal: S  
Owner Name Connector: AND  
Water District Number: 72A  
Mitigation Plan: False

**Combined Use Limits**

N/A

**SubCase:**

N/A

**Water Supply Bank:**

N/A

## IDAHO DEPARTMENT OF WATER RESOURCES

3/3/2020

Water Right 72-10177

*Before Split*

**Owner Type**      **Name and Address**  
 Current Owner      RUBY H MC GOWAN  
                          PO BOX 852  
                          CHALLIS, ID 83226  
                          (208) 879-4405

Current Owner      VERNE A MC GOWAN  
                          PO BOX 852  
                          CHALLIS, ID 83226  
                          (208) 879-4405

**Priority Date:** 4/15/1956**Basis:** Decreed**Status:** Active

**Source**  
 WASTE WATER

**Tributary**  
 GARDEN CREEK

<b><u>Beneficial Use</u></b>	<b><u>From</u></b>	<b><u>To</u></b>	<b><u>Diversion Rate</u></b>	<b><u>Volume</u></b>
IRRIGATION	4/01	10/31	0.250 CFS	
	<b><u>Total Diversion</u></b>		0.250 CFS	

**Source and Point(s) of Diversion**

WASTE WATER	NWNWNE	Sec. 32, Twp 14N, Rge 19E,	CUSTER County
WASTE WATER	SWNWNE	Sec. 32, Twp 14N, Rge 19E,	CUSTER County

**Place Of Use**

IRRIGATION within CUSTER County

			NE				NW				SW				SE				Totals
Twp	Rng	Sec	NE	NW	SW	SE	NE	NW	SW	SE	NE	NW	SW	SE	NE	NW	SW	SE	
14N	19E	32		3.0															3.0

POU Total Acres: 3.0

**Conditions of Approval:**

1. C18 THIS PARTIAL DECREE IS SUBJECT TO SUCH GENERAL PROVISIONS NECESSARY FOR THE DEFINITION OF THE RIGHTS OR FOR THE EFFICIENT ADMINISTRATION OF THE WATER RIGHTS AS MAY BE ULTIMATELY DETERMINED BY THE COURT AT A POINT IN TIME NO LATER THAN THE ENTRY OF A FINAL UNIFIED DECREE. SECTION 42-1412(6), IDAHO CODE.
2. THE SOURCE OF THIS RIGHT IS WASTE WATER ORIGINALLY DIVERTED PURSUANT TO RIGHT NO. 72-10257.

**Comments:**

1. CHRISTEN      12/1/1993      COPIED FROM REMARKS  
 WASTEWATER COLLECTED IN DITCHES AND USED FOR FLOOD IRRIGATION. \*\* CLAIM AMENDED ON 11-22-93 TO INCREASE THE CLAIMED DIVERSION RATE AND TO CLAIM AN EARLIER PRIORITY DATE.

IDAHO DEPARTMENT OF WATER RESOURCES  
Water Right 72-10177

3/3/2020

2. AJU10-DS 11/21/1998 AJU10 CONDITION UPDATE  
CONDITION CODE(S) C16 ADDED IF NOT ALREADY PART OF RECORD THRU AJU10.

**Dates and Other Information**

Decreed Date: 12/1/2000  
Civil Case Number: 39576  
Judicial District: FIFTH  
State or Federal: S  
Owner Name Connector: AND  
Water District Number: 72A  
Mitigation Plan: False

**Combined Use Limits**

N/A

**SubCase:**






N/A

**Water Supply Bank:**

N/A

State of Idaho  
Department of Water Resources  
**Water Right License**  
72-10177



-  Point of Diversion
-  Place Of Use Boundary
-  Townships
-  PLS Sections
-  Quarter Quarters

0 0.035 0.07 0.14 Miles

