

IDAHO DEPARTMENT OF WATER RESOURCES
Proof Report

3/5/2020

Water Right 34-14779

Owner Type **Name and Address**
Current Owner DEAN MONCUR
2652 N 3300 W
ARCO, ID 83213-8751
(208) 589-3604

Priority Date: 6/13/1968

Basis: Decreed

Status: Active

Source **Tributary**
GROUND WATER

Beneficial Use	From	To	Diversion Rate	Volume
IRRIGATION	04/15	10/15	0.020 CFS	3.5 AF
	Total Diversion		0.020 CFS	3.5 AF

Source and Point(s) of Diversion

GROUND WATER SWSESE Sec. 36, Twp 04N, Rge 26E, BUTTE County

Place Of Use

IRRIGATION within BUTTE County

			NE				NW				SW				SE				Totals
Twp	Rng	Sec	NE	NW	SW	SE	NE	NW	SW	SE	NE	NW	SW	SE	NE	NW	SW	SE	
04N	26E	36																1.0	1.0

POU Total Acres: 1.0

Conditions of Approval:






1. C18 THIS PARTIAL DECREE IS SUBJECT TO SUCH GENERAL PROVISIONS NECESSARY FOR THE DEFINITION OF THE RIGHTS OR FOR THE EFFICIENT ADMINISTRATION OF THE WATER RIGHTS AS MAY BE ULTIMATELY DETERMINED BY THE COURT AT A POINT IN TIME NO LATER THAN THE ENTRY OF A FINAL UNIFIED DECREE. SECTION 42-1412(6), IDAHO CODE.

Comments:

1. j barg 3/5/2020 POU
Updated Shape
2. j barg 3/5/2020 Ownership Change
water right 34-14240 was split into 34-14240 and 34-14779.

State of Idaho
Department of Water Resources
Water Right License
34-14779



-  Point of Diversion
-  Place Of Use Boundary
-  Townships
-  PLS Sections
-  Quarter Quarters

0 0.035 0.07 0.14 Miles

