

IDAHO DEPARTMENT OF WATER RESOURCES
Water Right 65-7423

3/9/2020

After Split

<u>Owner Type</u>	<u>Name and Address</u>
Current Owner	MARTIN F LEONARD PO BOX 27-7164 SACRAMENTO, CA 95827-7164
Current Owner	DAVID C LEONARD PO BOX 27-7164 SACRAMENTO, CA 95827-7164
Current Owner	DOUGLAS M LEONARD PO BOX 27-7164 SACRAMENTO, CA 95827-7164
Current Owner	JACQUELINE T LEONARD-MURPHY PO BOX 27-7164 SACRAMENTO, CA 95827-7164
Original Owner	MARTIN C LEONARD 1222 E PHILLIPS ST EMMETT, ID 83617
Original Owner	HELENE M LEONARD 1222 E PHILLIPS ST EMMETT, ID 83617

Priority Date: 10/5/1973

Basis: Decreed

Status: Active

Source

TUNNEL NO 7 WASTEWAY

Tributary

PAYETTE RIVER

Beneficial Use

IRRIGATION

From

03/15

To

11/15

Diversion Rate

0.100 CFS

Volume

23.4 AF

Total Diversion

0.100 CFS

23.4 AF

Source and Point(s) of Diversion

TUNNEL NO 7 WASTEWAY

SWNW

Sec. 8, Twp 06N, Rge 02W, GEM County

Place Of Use

IRRIGATION within GEM County

			NE				NW				SW				SE				Totals
Twp	Rng	Sec	NE	NW	SW	SE	NE	NW	SW	SE	NE	NW	SW	SE	NE	NW	SW	SE	
06N	02W	8							5.2										5.2

POU Total Acres: 5.2

Conditions of Approval:

1. C18 THIS PARTIAL DECREE IS SUBJECT TO SUCH GENERAL PROVISIONS

IDAHO DEPARTMENT OF WATER RESOURCES
Water Right 65-7423

3/9/2020

NECESSARY FOR THE DEFINITION OF THE RIGHTS OR FOR THE EFFICIENT
ADMINISTRATION OF THE WATER RIGHTS AS MAY BE ULTIMATELY
DETERMINED BY THE COURT AT A POINT IN TIME NO LATER THAN THE ENTRY
OF A FINAL UNIFIED DECREE. SECTION 42-1412(6), IDAHO CODE.

Comments:

1. Ownership Change 3/29/2018 Split Right
Split into 65-7423 and 65-23760 due to change in ownership.
2. jhersley 3/29/2018 POU
Updated Shape
3. jhersley 3/9/2020 POU
Updated Shape
4. jhersley 3/9/2020 Split Right
Split into 65-7423 and 65-23865 due to a change in ownership.

Dates and Other Information

Decreed Date: 6/28/2002
Civil Case Number: 39576
Judicial District: FIFTH
State or Federal: S
Owner Name Connector: AND
Water District Number: 65
Mitigation Plan: False

Combined Use Limits

N/A

SubCase:

N/A

Water Supply Bank:

N/A

IDAHO DEPARTMENT OF WATER RESOURCES
Water Right 65-7423

3/9/2020

Before Split

<u>Owner Type</u>	<u>Name and Address</u>
Current Owner	MARTIN F LEONARD PO BOX 27-7164 SACRAMENTO, CA 95827-7164
Current Owner	DAVID C LEONARD PO BOX 27-7164 SACRAMENTO, CA 95827-7164
Current Owner	DOUGLAS M LEONARD PO BOX 27-7164 SACRAMENTO, CA 95827-7164
Current Owner	JACQUELINE T LEONARD-MURPHY PO BOX 27-7164 SACRAMENTO, CA 95827-7164
Original Owner	MARTIN C LEONARD 1222 E PHILLIPS ST EMMETT, ID 83617
Original Owner	HELENE M LEONARD 1222 E PHILLIPS ST EMMETT, ID 83617

Priority Date: 10/5/1973

Basis: Decreed

Status: Active

Source
TUNNEL NO 7 WASTEWAY

Tributary
PAYETTE RIVER

<u>Beneficial Use</u>	<u>From</u>	<u>To</u>	<u>Diversion Rate</u>	<u>Volume</u>
IRRIGATION	03/15	11/15	0.200 CFS	45.4 AF
	<u>Total Diversion</u>		0.200 CFS	45.4 AF

Source and Point(s) of Diversion

TUNNEL NO 7 WASTEWAY SWNW Sec. 8, Twp 06N, Rge 02W, GEM County

Place Of Use

IRRIGATION within GEM County

			NE				NW				SW				SE				Totals
Twp	Rng	Sec	NE	NW	SW	SE	NE	NW	SW	SE	NE	NW	SW	SE	NE	NW	SW	SE	
06N	02W	8							10.1										10.1

POU Total Acres: 10.1

Conditions of Approval:

1. C18 THIS PARTIAL DECREE IS SUBJECT TO SUCH GENERAL PROVISIONS

IDAHO DEPARTMENT OF WATER RESOURCES
Water Right 65-7423

3/9/2020

NECESSARY FOR THE DEFINITION OF THE RIGHTS OR FOR THE EFFICIENT
ADMINISTRATION OF THE WATER RIGHTS AS MAY BE ULTIMATELY
DETERMINED BY THE COURT AT A POINT IN TIME NO LATER THAN THE ENTRY
OF A FINAL UNIFIED DECREE. SECTION 42-1412(6), IDAHO CODE.

Comments:

1. Ownership Change 3/29/2018 Split Right
Split into 65-7423 and 65-23760 due to change in ownership.

2. jhersley 3/29/2018 POU
Updated Shape

Dates and Other Information

Decreed Date: 6/28/2002
Civil Case Number: 39576
Judicial District: FIFTH
State or Federal: S
Owner Name Connector: And
Water District Number: 65
Mitigation Plan: False

Combined Use Limits

N/A

SubCase:

N/A

Water Supply Bank:






N/A

State of Idaho
Department of Water Resources
Water Right License
65-7423

02W

06N



-  Point of Diversion
-  Place Of Use Boundary
-  Townships
-  PLS Sections
-  Quarter Quarters

0 0.035 0.07 0.14 Miles

