

83941

Ident. No. 95-17937

RECEIVED

MAR 06 2020

STATE OF IDAHO
DEPARTMENT OF WATER RESOURCES
APPLICATION FOR PERMIT
To appropriate the public waters of the State of Idaho

IDWR / NORTH

1. Name of applicant(s) WILLIAM AND/OR ROBIN HARRIS Phone 208-661-2485
 Name connector (check one): ☐ and ☐ or ☒ and/or
 Mailing address PO BOX 374 City CAREYWOOD
 State ID ZIP 83809 Email _____
2. Name of representative, if any _____ Phone _____
 Mailing address _____ City _____
 State _____ ZIP _____ Email _____
- a. ☐ Send all correspondence for this application to the representative and not to the applicant OR
☐ Send original correspondence to the applicant and copies to the representative.
- b. ☐ The representative may submit information for the applicant but is not authorized to sign for the applicant OR
☐ The representative is authorized to sign for the applicant. Attach a Power of Attorney or other documentation.
3. Source of water supply CAREYWOOD CREEK which is a tributary of SINKS
4. Location of point(s) of diversion:

Twp	Rge	Sec	Govt Lot	1/4	1/4	1/4	County	Source	Local name or tag #
54N	02W	19			SE	NE	BONNER	CAREYWOOD CREEK	

5. Water will be used for the following purposes:
- Amount 0.18 CFS for INDUSTRIAL purposes from 1/1 to 12/31 (both dates inclusive)
 (cfs or acre-feet per year)
- Amount _____ for _____ purposes from _____ to _____ (both dates inclusive)
 (cfs or acre-feet per year)
- Amount _____ for _____ purposes from _____ to _____ (both dates inclusive)
 (cfs or acre-feet per year)
- Amount _____ for _____ purposes from _____ to _____ (both dates inclusive)
 (cfs or acre-feet per year)
6. Total quantity to be appropriated is (a) 0.18 cubic feet per second (cfs) and/or (b) _____ acre-feet per year (af).
7. Proposed diverting works:
- a. Describe type and size of devices used to divert water from the source. APPLICANT WILL USE PUMP TRUCK FOR INDUSTRIAL USE
- b. Height of storage dam _____ feet; active reservoir capacity _____ acre-feet; total reservoir capacity _____ acre-feet. If the reservoir will be filled more than once each year, describe the refill plan in item 12. For dams 10 feet or more in height AND having a storage capacity of 50 acre-feet or more, submit a separate [Application for Construction or Enlargement of a New or Existing Dam](#). Application required? ☐ Yes ☐ No
- c. Proposed well diameter is _____ inches; proposed depth of well is _____ feet.
- d. Is ground water with a temperature of greater than 85°F being sought? ☐ Yes ☐ No
- e. If well is already drilled, when? _____; drilling firm _____; well was drilled for (well owner) _____; Drilling Permit No. _____

For Department Use

Received by ja Date 3-6-2020 Time _____ Preliminary check by _____
 Fee \$ 1000 Receipted by ja Receipt No. N035952 Date 3-6-2020

8. Description of proposed uses (if irrigation only, go to item 9):
- Hydropower; show total feet of head and proposed capacity in kW. _____
 - Stockwatering; list number and kind of livestock. _____
 - Municipal; must complete and attach the [Municipal Water Right Application Checklist](#).
 - Domestic; show number of households _____
 - Other; describe fully. INDUSTRIAL USE WILL BE FOR DUST ABATMENT

9. Description of place of use:
- If water is for irrigation, indicate acreage in each subdivision in the tabulation below.
 - If water is used for other purposes, place a symbol of the use (example: D for Domestic) in the corresponding place of use below. See instructions for standard symbols.

TWP	RGE	SEC	NE				NW				SW				SE				TOTALS
			NE	NW	SW	SE	NE	NW	SW	SE	NE	NW	SW	SE	NE	NW	SW	SE	
54N	02W	19				I													

Total number of acres to be irrigated: _____

10. Describe any other water rights used for the same purposes as described above. Include water delivered by a municipality, canal company, or irrigation district. If this application is for domestic purposes, do you intend to use this water, water from another source, or both, to irrigate your lawn, garden, and/or landscaping? 95-17865

11. a. Who owns the property at the point of diversion? APPLICANT
- b. Who owns the land to be irrigated or place of use? APPLICANT
- c. If the property is owned by a person other than the applicant, describe the arrangement enabling the applicant to make this filing: _____

12. Describe your proposal in narrative form, and provide additional explanation for any of the items above. Attach additional pages if necessary. APPLICANT WILL USE WATER PUMP TRUCK TO TAKE WATER THAT WILL BE USED FOR DUST ABATMENT.

13. Time required for completion of works and application of water to proposed beneficial use is 5 years (minimum 1 year).

14. **MAP OF PROPOSED PROJECT REQUIRED** - Attach an 8½" x 11" map or maps clearly identifying the proposed point of diversion, place of use, section #, township & range. The map scale shall not be less than two (2) inches equal to one (1) mile.

The information contained in this application is true to the best of my knowledge. I understand that any willful misrepresentations made in this application may result in rejection of the application or cancellation of an approval.

Signature of Applicant

Print Name (and title, if applicable)





Signature of Applicant

Print Name (and title, if applicable)

APPLICATION MAP



Legend

-  Parcels
-  Township/Range
-  Sections
-  QQ

0 0.0175 0.035 0.07 Miles





State of Idaho

DEPARTMENT OF WATER RESOURCES

NORTHERN Region • 7600 N MINERAL DR STE 100 • COEUR D ALENE, ID 83815-7763
Phone: (208)762-2800 • Fax: (208)769-2819 • Website: www.idwr.idaho.gov

Brad Little
Governor

Gary Spackman
Director

March 11, 2020

WILLIAM HARRIS
ROBIN HARRIS
PO BOX 374
CAREYWOOD, ID 83809-0374

RE: Application for Permit No. 95-17937

Dear Applicants:

The Department of Water Resources has received your water right application. Please refer to the number referenced above in all future correspondence regarding this application.

A legal notice of the application has been prepared and is scheduled for publication in the BONNER COUNTY DAILY BEE on 3/19/2020 and 3/26/2020. Protests to this application may be submitted for a period ending ten (10) days after the second publication.

If the application is protested, you will be sent a copy of each protest. All protests must be resolved before the application can be considered for approval. If the protest(s) cannot be resolved voluntarily, the Department will conduct a conference and/or hearing on the matter.

If the application is not protested, the Department will process your application and notify you of any action taken on the application. If your application is approved, the Department will send you a copy of the permit.

Please contact this office if you have any questions regarding the application.

Sincerely,

Tammy Alleman
Administrative Assistant

Alleman, Tammy

From: Alleman, Tammy
Sent: Wednesday, March 11, 2020 2:53 PM
To: 'Horsmon, Merritt'
Subject: Request for Comments on WR# 95-17937

Dear Idaho Dept. of Fish & Game:

The Department of Water Resources is seeking written comment and/or recommendations from your agency regarding the above referenced Water Right application. You can find copies of the application attached to the email and also at: <http://www.idwr.idaho.gov/apps/ExtSearch/WRAJSearch/WRADJSearch.aspx>.

This office can publish notice of the application as soon as the initial review is completed; therefore, your prompt response to this request is appreciated. If your agency desires to formally protest the approval of the application, you may do so after the notice is published by filing a written protest along with a \$25.00 filing fee within 10 days after final publication. The deadline for comments on the application is April 6, 2020.

Please contact the Northern Region Office at (208) 762-2800 if you have any questions regarding the application.

Thank you,

Tammy

*Tammy Alleman
Administrative Assistant
Idaho Department of Water Resources
7600 N Mineral Drive, Suite 100
Coeur d'Alene, ID 83815-7763
Phone: (208) 762-2800
Fax (208) 762-2819*

Alleman, Tammy

From: Alleman, Tammy
Sent: Wednesday, March 11, 2020 2:23 PM
To: 'bcdblegals@cdapress.com'
Subject: Legal Notice
Attachments: Legal Notice for 95-17937.docx

Please publish the enclosed legal notice in the **Bonner County Daily Bee** on the dates indicated **March 19th & March 26th, 2020** (once a week for two consecutive weekly issues). If you cannot publish the notice on the proposed dates, please contact us immediately. Please send a proof once you have the article ready for print for our review.

An affidavit of publication must be submitted to the Department along with the publication bill. Please send the affidavit and bill to this office before **April 6, 2020**. Your cooperation is appreciated.

Thank you,

Tammy

*Tammy Alleman
Administrative Assistant
Idaho Department of Water Resources
7600 N Mineral Dr., Ste 100
Coeur d'Alene, ID 83815
Email: Tammy.Alleman@idwr.idaho.gov
Phone: (208) 762-2800
Fax (208) 762-2819*

The following application(s) have been filed to appropriate the public waters of the State of Idaho:

95-17937

WILLIAM HARRIS
ROBIN HARRIS
PO BOX 374
CAREYWOOD, ID 83809-0374
Point of Diversion SENE S19 T54N R02W
BONNER County
Source CAREYWOOD CREEK
Tributary SINKS
Use: INDUSTRIAL
01/01 to 12/31
Total Diversion: 0.18 CFS
Date Filed: 03-06-2020
Place Of Use: INDUSTRIAL
T54N R02W S19 SENE

96-9789

LEONARD P WOOD
NAOMI K WOOD
481649 HIGHWAY 95
SANDPOINT, ID 83864-9787
Point of Diversion NWNE
S23 T58N R02W
BONNER County
Source SWEDE CREEK
Tributary SAND CREEK
Point of Diversion NWNE
S23 T58N R02W
BONNER County
Source SWEDE CREEK
Tributary SAND CREEK
Use: STOCKWATER
01/01 to 12/31 0.12 CFS
Use: DOMESTIC
01/01 to 12/31 0.04 CFS
Total Diversion: 0.16 CFS
Date Filed: 03-06-2020
Place Of Use: STOCKWATER
T58N R02W S13
SWSE, SESW
Place Of Use: DOMESTIC, STOCKWATER
T58N R02W S24 SENW
Place Of Use: STOCKWATER
T58N R02W S24
NENW, NWNE, SWNE

96-9790

ALEXANDER R. RUSSELL
54 ROSS RD
SANDPOINT, ID 83864-6366
Point of Diversion L2(NWNW)
S36 T57N R03W
BONNER County
Source PEND OREILLE RIVER
Tributary COLUMBIA RIVER
Use: DOMESTIC
03/01 to 10/31
Total Diversion: 0.04 CFS
Date Filed: 03-09-2020
Place Of Use: DOMESTIC
T57N R03W S36
L2(NWNW)

Permits will be subject to all prior water rights. For additional information concerning the property location, contact the Northern office at (208)762-2800; or for a full description of the right(s), please see <https://idwr.idaho.gov/apps/ExtSearch/WRAApplicationResults/>. Protests may be submitted based on the criteria of Idaho Code § 42-203A. Any protest against the approval of this application must be filed with the Director, Dept. of Water Resources, Northern Region, 7600 N MINERAL DR STE 100, COEUR D'ALENE ID 83815-7763 together with a protest fee of \$25.00 for each application on or before 4/6/2020. The protestant must also send a copy of the protest to the applicant.

GARY SPACKMAN, Director

Published on 3/19/2020 and 3/26/2020