

REC'D BACK 12/16/19 RECEIVED

83945

* MAR 0 2020

RECEIVED

FORM 202 Rev. 09/16

DEC 11 2019

STATE OF IDAHO

DEPARTMENT OF WATER RESOURCES

Ident. No. 96-9790

IDWR / NORTH

APPLICATION FOR PERMIT

To appropriate the public waters of the State of Idaho

- Name of applicant(s) Alexander R. Russell Phone 208-263-1850
Name connector (check one): ☐ and ☐ or ☐ and/or
Mailing address 54 Ross Road City Sandpoint
State ID ZIP 83864 Email none
- Name of representative, if any _____ Phone _____
Mailing address _____ City _____
State _____ ZIP _____ Email _____
a. ☐ Send all correspondence for this application to the representative and not to the applicant OR
☐ Send original correspondence to the applicant and copies to the representative.
b. ☐ The representative may submit information for the applicant but is not authorized to sign for the applicant OR
☐ The representative is authorized to sign for the applicant. Attach a Power of Attorney or other documentation.
- Source of water supply Pend O'reille River which is a tributary of Columbia River

- Location of point(s) of diversion:

Twp	Rge	Sec	Govt Lot	1/4	1/4	1/4	County	Source	Local name or tag #
57N	3W	36	2		NW	NW	Bonner	Pend O'reille River	

- Water will be used for the following purposes:

Amount 0.04 CFS for Domestic purposes from 03/01 to 10/31 (both dates inclusive)
(cfs or acre-feet per year)
Amount _____ for _____ purposes from _____ to _____ (both dates inclusive)
(cfs or acre-feet per year)
Amount _____ for _____ purposes from _____ to _____ (both dates inclusive)
(cfs or acre-feet per year)
Amount _____ for _____ purposes from _____ to _____ (both dates inclusive)
(cfs or acre-feet per year)

- Total quantity to be appropriated is (a) 0.04 cubic feet per second (cfs) and/or (b) _____ acre-feet per year (af).

- Proposed diverting works:

- Describe type and size of devices used to divert water from the source. 1/2 HP 480GPH pump with 1.5" PVC intake pipe with foot valve, with water line to place of use
- Height of storage dam _____ feet; active reservoir capacity _____ acre-feet; total reservoir capacity _____ acre-feet. If the reservoir will be filled more than once each year, describe the refill plan in item 12. For dams 10 feet or more in height AND having a storage capacity of 50 acre-feet or more, submit a separate [Application for Construction or Enlargement of a New or Existing Dam](#). Application required? ☐ Yes ☐ No
- Proposed well diameter is _____ inches; proposed depth of well is _____ feet.
- Is ground water with a temperature of greater than 85°F being sought? ☐ Yes ☐ No
- If well is already drilled, when? _____; drilling firm _____; well was drilled for (well owner) _____; Drilling Permit No. _____.

For Department Use

Received by _____ Date _____ Time _____ Preliminary check by _____
Fee \$ 100.00 Received by Ja Receipt No. N035816 Date 12-11-19

8. Description of proposed uses (if irrigation only, go to item 9):
- Hydropower; show total feet of head and proposed capacity in kW. _____
 - Stockwatering; list number and kind of livestock. _____
 - Municipal; must complete and attach the Municipal Water Right Application Checklist.
 - Domestic; show number of households Domestic, 1 Household
 - Other; describe fully. _____
9. Description of place of use:
- If water is for irrigation, indicate acreage in each subdivision in the tabulation below.
 - If water is used for other purposes, place a symbol of the use (example: D for Domestic) in the corresponding place of use below. See instructions for standard symbols.

TWP	RGE	SEC	NE				NW				SW				SE				TOTALS
			NE	NW	SW	SE	NE	NW	SW	SE	NE	NW	SW	SE	NE	NW	SW	SE	
57N	3W	36					D												
							GL2												

Total number of acres to be irrigated: _____

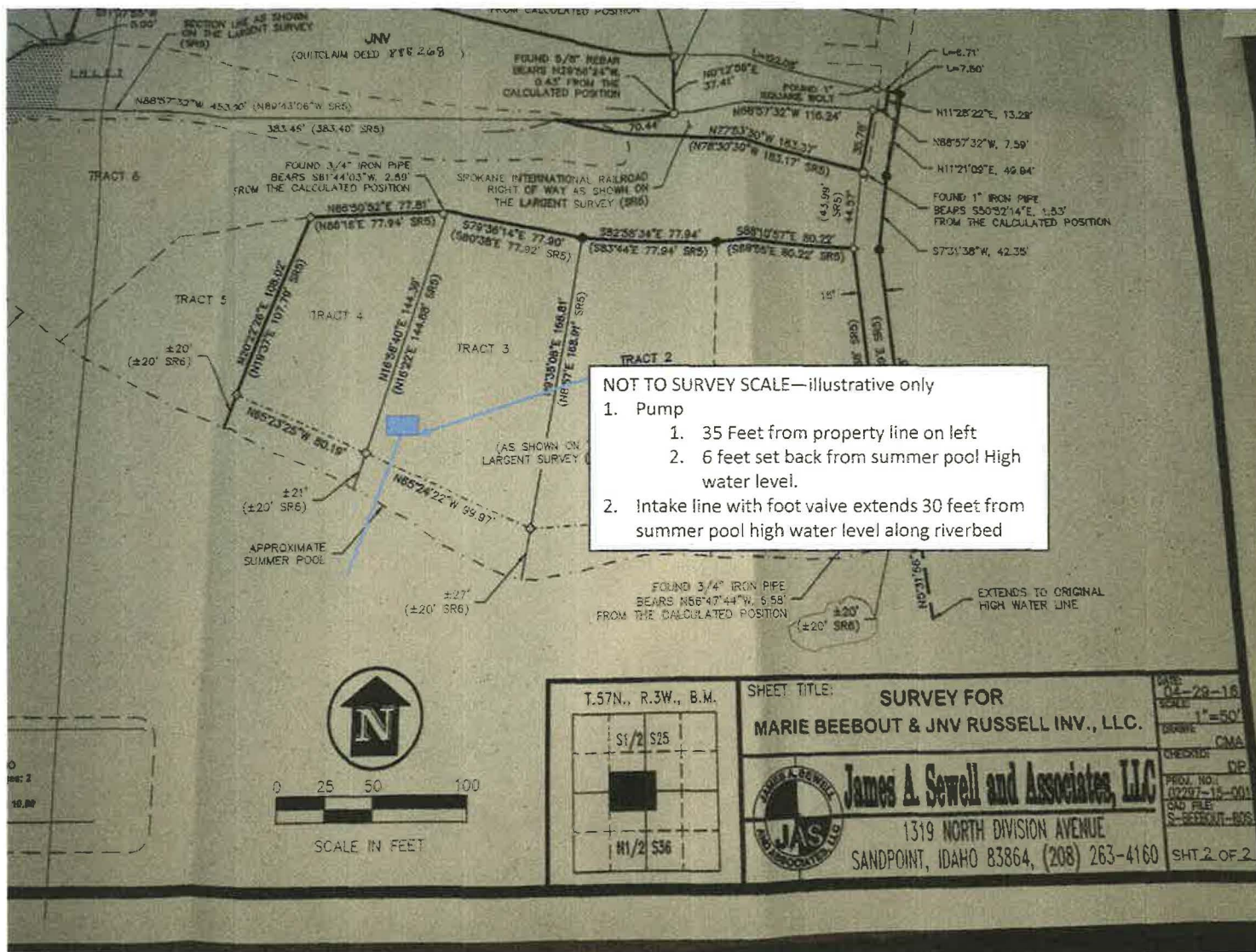
10. Describe any other water rights used for the same purposes as described above. Include water delivered by a municipality, canal company, or irrigation district. If this application is for domestic purposes, do you intend to use this water, water from another source, or both, to irrigate your lawn, garden, and/or landscaping? Yes, Irrigate Lawn, garden, and Landscaping. Less than .5 acres
11. a. Who owns the property at the point of diversion? Alexander R. Russell
b. Who owns the land to be irrigated or place of use? Alexander R. Russell
c. If the property is owned by a person other than the applicant, describe the arrangement enabling the applicant to make this filing: _____
12. Describe your proposal in narrative form, and provide additional explanation for any of the items above. Attach additional pages if necessary. 1/2 HP 480GPH pump with 1.5" PVC pipe with foot valve, with water line to place of use, for outdoor sprinklers and hoses
13. Time required for completion of works and application of water to proposed beneficial use is 1 1/2 years (minimum 1 year).
14. **MAP OF PROPOSED PROJECT REQUIRED** - Attach an 8 1/2" x 11" map or maps clearly identifying the proposed point of diversion, place of use, section #, township & range. The map scale shall not be less than two (2) inches equal to one (1) mile.

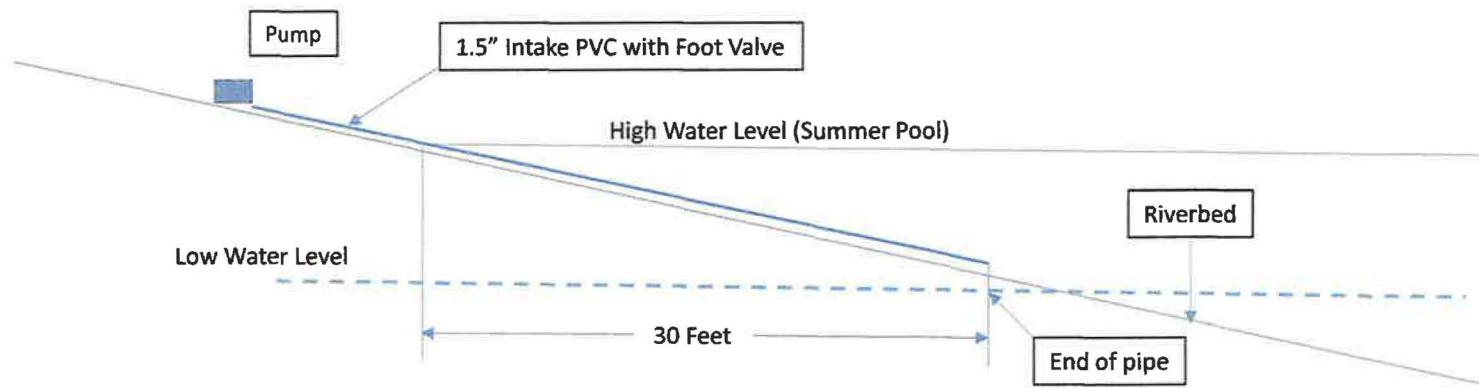
The information contained in this application is true to the best of my knowledge. I understand that any willful misrepresentations made in this application may result in rejection of the application or cancellation of an approval.

A. ROSS RUSSELL
Signature of Applicant
Alexander R. Russell
Print Name (and title, if applicable)

Signature of Applicant

Print Name (and title, if applicable)





DEPT OF LANDS

OCT 23 2019

PEND OREILLE LAKE

Instrument # 947741

Bonner County, Sandpoint, Idaho


10/26/2019 01:38:33 PM No. of Pages: 4

Recorded for ROSS RUSSELL

Michael W. Rosedale Fee: \$19.00

Ex-Officio Recorder Deputy

Index to: ENCROACHMENT PERMIT



This space is reserved for recording purposes only



ENCROACHMENT PERMIT NO. L96S2541

Permission is hereby granted to Alexander Russell of 54 Ross Road, Sandpoint, ID, 83864, United States (USA) to install and maintain the following encroachment(s) subject to the terms and conditions of this Permit and the approved application, plans and drawings incorporated herein:

Encroachment	Description	Effective Date	Construction to be completed by
Encroachment: Mooring Buoy		10/16/2007	
Encroachment: Rip Rap	70 Feet	04/16/2009	
Encroachment: Waterline	30 Feet	09/24/2019	

Located on **Pend Oreille River** in BONNER COUNTY, adjacent to:

Parcel Number	RP57N03W363000A
Section, Township, Range	T57N R03W, sec 36, Boise Meridian
Physical Addresses	54 Ross Road, Sandpoint, ID, 83864, United States (USA)
Tax/Serial Number	0220000



Search result

54 Ross Rd, Sandpoint, 83864

[Show more results](#)

Parcels (1 of 1)

Parcel #: RP57N05W363000A
Owner1: Russell, Alexander R
Property Address: 54 Ross Rd
Community: Sandpoint
Subdivision Name: Unplatted
Acres: 0.5
Tax Code Area: 0220000
Description: 534-Resid improv on cat 12
Last Assessed Value: \$604643
Deed1: [88-149](#)
Deed2: [31-482](#)
Legal Description : 36-57N-3W TAX 3

State of Idaho
Department of Water Resources
Application For Permit

03W



- Point of Diversion
- Place Of Use Boundary
- PLS Sections
- Quarter Quarters
- Taxlots

0 0.005 0.01 0.02 Miles



tax oparcels information provided by Bonner County.

State of Idaho
Department of Water Resources
Application For Permit



- Point of Diversion
- Place Of Use Boundary
- PLS Sections
- Quarter Quarters
- Taxlots

0 0.005 0.01 0.02 Miles

POINT OF DIVERSION



DOMESTIC PLACE OF USE



tax parcel information provided by Bonner County.



State of Idaho

DEPARTMENT OF WATER RESOURCES

NORTHERN Region • 7600 N MINERAL DR STE 100 • COEUR D'ALENE, ID 83815-7763
Phone: (208)762-2800 • Fax: (208)769-2819 • Website: www.idwr.idaho.gov

Brad Little
Governor

Gary Spackman
Director

March 13, 2020

ALEXANDER R. RUSSELL
54 ROSS RD
SANDPOINT, ID 83864-6366

RE: Application for Permit No. 96-9790

Dear Applicant:

The Department of Water Resources has received your water right application. Please refer to the number referenced above in all future correspondence regarding this application.

A legal notice of the application has been prepared and is scheduled for publication in the BONNER COUNTY DAILY BEE on 3/19/2020 and 3/26/2020. Protests to this application may be submitted for a period ending ten (10) days after the second publication.

If the application is protested, you will be sent a copy of each protest. All protests must be resolved before the application can be considered for approval. If the protest(s) cannot be resolved voluntarily, the Department will conduct a conference and/or hearing on the matter.

If the application is not protested, the Department will process your application and notify you of any action taken on the application. If your application is approved, the Department will send you a copy of the permit.

Please contact this office if you have any questions regarding the application.

Sincerely,

A handwritten signature in blue ink that reads "Tammy Alleman".

Tammy Alleman
Administrative Assistant

Alleman, Tammy

From: Alleman, Tammy
Sent: Friday, March 13, 2020 11:09 AM
To: 'Anna.Moody@deq.idaho.gov'; 'Chantilly.Higbee@deq.idaho.gov'; 'Horsmon,Merritt'; 'Mike Ahmer'; 'Amidy Fuson'
Subject: Request for Comments on WR# 96-9790

Dear Interested Agencies:

The Department of Water Resources is seeking written comment and/or recommendations from your agency regarding the above referenced Water Right application. You can find copies of the application attached to the email and also at: <http://www.idwr.idaho.gov/apps/ExtSearch/WRAJSearch/WRADJSearch.aspx>.

This office can publish notice of the application as soon as the initial review is completed; therefore, your prompt response to this request is appreciated. If your agency desires to formally protest the approval of the application, you may do so after the notice is published by filing a written protest along with a \$25.00 filing fee within 10 days after final publication. The deadline for comments on the application is April 6, 2020.

Please contact the Northern Region Office at (208) 762-2800 if you have any questions regarding the application.

Thank you,

Tammy

*Tammy Alleman
Administrative Assistant
Idaho Department of Water Resources
7600 N Mineral Drive, Suite 100
Coeur d'Alene, ID 83815-7763
Phone: (208) 762-2800
Fax (208) 762-2819*

Alleman, Tammy

From: Alleman, Tammy
Sent: Friday, March 13, 2020 10:25 AM
To: 'Moore, Mary'
Subject: RE: Legal Notice
Attachments: Legal Notice for 95-17937, 96-9789 & 96-9790.docx

Here is the corrected Legal Add for the Bonner County Daily Bee to run on March 19th & 26th, 2020.

Thank you for letting me add to it!

Tammy

From: Moore, Mary [mailto:mmoore@cdapress.com]
Sent: Friday, March 13, 2020 10:20 AM
To: Alleman, Tammy <Tammy.Alleman@idwr.idaho.gov>
Subject: Re: Legal Notice

No, it is not to late :) You may add to it.

Thank you,
Mary Moore
Legal Clerk
Coeur d'Alene Press,
The Daily Bee & Shoshone News Press
Hagadone Newspaper Group

On Fri, Mar 13, 2020 at 11:16 AM Alleman, Tammy <Tammy.Alleman@idwr.idaho.gov> wrote:

Hi Mary,

Is it too late for me to add a couple more permits I just received to this Legal Ad?

Thank you,

Tammy

From: Moore, Mary [mailto:mmoore@cdapress.com]
Sent: Wednesday, March 11, 2020 3:49 PM

To: Alleman, Tammy <Tammy.Alleman@idwr.idaho.gov>

Subject: Re: Legal Notice

I have attached the legal proof of publication for the Daily Bee running on March 19 and 26, 2020. AD# is 371372 invoicing on account # 11705.

Please confirm once you've checked proof. If you need a correction please email requesting a correction or AD will run as proof sent.

Thank you,

Mary Moore

Legal Clerk

Coeur d'Alene Press,

The Daily Bee & Shoshone News Press

Hagadone Newspaper Group

On Wed, Mar 11, 2020 at 3:23 PM Alleman, Tammy <Tammy.Alleman@idwr.idaho.gov> wrote:

Please publish the enclosed legal notice in the **Bonner County Daily Bee** on the dates indicated **March 19th & March 26th, 2020** (once a week for two consecutive weekly issues). If you cannot publish the notice on the proposed dates, please contact us immediately. Please send a proof once you have the article ready for print for our review.

An affidavit of publication must be submitted to the Department along with the publication bill. Please send the affidavit and bill to this office before **April 6, 2020**. Your cooperation is appreciated.

Thank you,

Tammy

Tammy Alleman

The following application(s) have been filed to appropriate the public waters of the State of Idaho:

95-17937

WILLIAM HARRIS
ROBIN HARRIS
PO BOX 374
CAREYWOOD, ID 83809-0374
Point of Diversion SENE S19 T54N R02W
BONNER County
Source CAREYWOOD CREEK
Tributary SINKS
Use: INDUSTRIAL
01/01 to 12/31
Total Diversion: 0.18 CFS
Date Filed: 03-06-2020
Place Of Use: INDUSTRIAL
T54N R02W S19 SENE

96-9789

LEONARD P WOOD
NAOMI K WOOD
481649 HIGHWAY 95
SANDPOINT, ID 83864-9787
Point of Diversion NWNE
S23 T58N R02W
BONNER County
Source SWEDE CREEK
Tributary SAND CREEK
Point of Diversion NWNE
S23 T58N R02W
BONNER County
Source SWEDE CREEK
Tributary SAND CREEK
Use: STOCKWATER
01/01 to 12/31 0.12 CFS
Use: DOMESTIC
01/01 to 12/31 0.04 CFS
Total Diversion: 0.16 CFS
Date Filed: 03-06-2020
Place Of Use: STOCKWATER
T58N R02W S13
SWSE, SESW
Place Of Use: DOMESTIC, STOCKWATER
T58N R02W S24 SENW
Place Of Use: STOCKWATER
T58N R02W S24
NENW, NWNE, SWNE

96-9790

ALEXANDER R. RUSSELL
54 ROSS RD
SANDPOINT, ID 83864-6366
Point of Diversion L2(NWNW)
S36 T57N R03W
BONNER County
Source PEND OREILLE RIVER
Tributary COLUMBIA RIVER
Use: DOMESTIC
03/01 to 10/31
Total Diversion: 0.04 CFS
Date Filed: 03-09-2020
Place Of Use: DOMESTIC
T57N R03W S36
L2(NWNW)

Permits will be subject to all prior water rights. For additional information concerning the property location, contact the Northern office at (208)762-2800; or for a full description of the right(s), please see <https://idwr.idaho.gov/apps/ExtSearch/WRAApplicationResults/>. Protests may be submitted based on the criteria of Idaho Code § 42-203A. Any protest against the approval of this application must be filed with the Director, Dept. of Water Resources, Northern Region, 7600 N MINERAL DR STE 100, COEUR D'ALENE ID 83815-7763 together with a protest fee of \$25.00 for each application on or before 4/6/2020. The protestant must also send a copy of the protest to the applicant.

GARY SPACKMAN, Director

Published on 3/19/2020 and 3/26/2020



State of Idaho

DEPARTMENT OF WATER RESOURCES

Northern Region • 7600 N Mineral Drive, Suite 100 • Coeur D'Alene ID 83815-7763

Phone: (208) 762-2800 • Fax: (208) 762-2819

Website: idwr.idaho.gov • Email: northerninfo@idwr.idaho.gov

BRAD LITTLE
Governor

GARY SPACKMAN
Director

December 11, 2019

Alexander R. Russell
54 Ross RD
Sandpoint, ID 83864

Re: Unacceptable for Filing status on Application for Permit (Rule 35 Application Requirements)

Dear Applicant:

Thank you for the partially completed Application for Permit that was received by Idaho Department of Water Resources (IDWR) on December 11, 2019 to divert water for domestic use from Lake Pend Oreille in Bonner County. **We are contacting you because the Application is currently unacceptable for filing due to missing information for Line 13 on Page 2 of the Application.** This error must be corrected, even if you have an existing installed system, before IDWR can process your Application and publish required legal notices. Your original IDWR Application and additional information that you provided are enclosed.

Please phone me at (208) 762.2816 for assistance to review your intent after you have reviewed your Application and the enclosed IDWR information.

called him back 12/16/19 and let me

Respectfully,

Shaun M. Maxey
Sr. Water Resource Agent
Idaho Department of Water Resources, Northern Region

Enclosures:

Original signed Application For Permit
Partially completed draft Application (Do Not Return)
Application For Permit instructions