

IDAHO DEPARTMENT OF WATER RESOURCES
Proof Report

3/17/2020

Water Right 63-34867

Owner Type **Name and Address**
Current Owner HBU INVESTMENTS LLC
2901 E PINE AVE
MERIDIAN, ID 83642-5980

Priority Date: 4/14/1987

Basis: Decreed

Status: Active

Source **Tributary**
GROUND WATER

Beneficial Use	From	To	Diversion Rate	Volume
IRRIGATION	03/15	11/15	0.140 CFS	31.5 AF
	Total Diversion		0.140 CFS	31.5 AF

Source and Point(s) of Diversion

GROUND WATER NESE Sec. 32, Twp 03N, Rge 01E, ADA County

Place Of Use

IRRIGATION within ADA County

			NE				NW				SW				SE				Totals
Twp	Rng	Sec	NE	NW	SW	SE	NE	NW	SW	SE	NE	NW	SW	SE	NE	NW	SW	SE	
03N	01E	32													7.0				7.0

POU Total Acres: 7.0

Conditions of Approval:

1. S39 The use of water for irrigation under this right may begin as early as March 1, provided other elements of the right are not exceeded. The use of water before March 1 under this remark is subordinate to all water rights having no subordinated early or late irrigation use and a priority date earlier than the date a partial decree is entered for this right.
2. E55 USE OF THIS RIGHT WITH RIGHT NO. 63-32649, 63-32915 and 63-34868 IS LIMITED TO THE IRRIGATION OF A COMBINED TOTAL OF 107 ACRES IN A SINGLE IRRIGATION SEASON.
3. E51 USE OF THIS RIGHT WITH RIGHT NO. 63-32649, 63-32915 and 63-34868 IS LIMITED TO A TOTAL COMBINED DIVERSION RATE OF 2.14 CFS.
4. W45 Use of this right is combined with water from Boise-Kuna Irrigation District.
5. This right is a split from former right 63-32649 .
6. C18 This partial decree is subject to such general provisions necessary for the definition of the rights or for the efficient administration of the water rights as may be ultimately determined by the Court at a point in time no later than the entry of a final unified decree. Section 42-1412(6), Idaho Code.
7. W51 Use of this right is combined with water from Nampa Meridian Irrigation District.

Comments:

IDAHO DEPARTMENT OF WATER RESOURCES
Proof Report

3/18/2020

1. TSmith 3/17/2020 Split Right
This right is the result of split from 63-32649.
2. TSmith 3/17/2020 POU
Updated Shape

Dates and Other Information

Decreed Date: 2/6/2008
Civil Case Number: 39576
Judicial District: FIFTH
State or Federal: S
Water District Number: 63
Mitigation Plan: False

Combined Use Limits

<u>Rate</u>	<u>Volume</u>	<u>Acres</u>
2.140		107.0
63-32649 ,63-32915 ,63-34867 ,63-34868		

Verification Log

SubCase:
N/A






Water Supply Bank:
N/A

State of Idaho
Department of Water Resources
Attachment to Water Right License
63-34867

This map depicts the IRRIGATION place of use boundary for this water right at the time of this approval and is attached to the approval document solely for illustrative purposes.

01E



-  Point of Diversion
-  Place Of Use Boundary
-  Townships
-  PLS Sections
-  Quarter Quarters

0 0.035 0.07 0.14 Miles

