

RECEIVED

MAR 18 2020

STATE OF IDAHO  
DEPARTMENT OF WATER RESOURCES

## IDWR / NORTH Notice of Change in Water Right Ownership

1. List the numbers of all water rights and/or adjudication claim records to be changed. If you only acquired a portion of the water right or adjudication claim, check "Yes" in the "Split?" column. If the water right is leased to the Water Supply Bank, check "Yes". If you are not sure if the water right is leased to the Water Supply Bank, see #6 of the instructions.

Water Right/Claim No.	Split?	Leased to Water Supply Bank?	Water Right/Claim No.	Split?	Leased to Water Supply Bank?
96-09447	Yes <input type="checkbox"/>	Yes <input type="checkbox"/>		Yes <input type="checkbox"/>	Yes <input type="checkbox"/>
96-09448	Yes <input type="checkbox"/>	Yes <input type="checkbox"/>		Yes <input type="checkbox"/>	Yes <input type="checkbox"/>
	Yes <input type="checkbox"/>	Yes <input type="checkbox"/>		Yes <input type="checkbox"/>	Yes <input type="checkbox"/>
	Yes <input type="checkbox"/>	Yes <input type="checkbox"/>		Yes <input type="checkbox"/>	Yes <input type="checkbox"/>
	Yes <input type="checkbox"/>	Yes <input type="checkbox"/>		Yes <input type="checkbox"/>	Yes <input type="checkbox"/>

2. Previous Owner's Name: Lloyd L Stock and Deanna L Armstrong  
Name of current water right holder/claimant
3. New Owner(s)/Claimant(s): Kyle Brokaw  
New owner(s) as listed on the conveyance document      Name connector ☐ and ☐ or ☐ and/or
- 7228 W Amanda St      Rathdrum      ID      83858  
Mailing address      City      State      ZIP
- 801-803-2342      kb57442@yahoo.com  
Telephone      Email
4. If the water rights and/or adjudication claims were split, how did the division occur?  
☐ The water rights or claims were divided as specifically identified in a deed, contract, or other conveyance document.  
☐ The water rights or claims were divided proportionately based on the portion of their place(s) of use acquired by the new owner.
5. Date you acquired the water rights and/or claims listed above: March 5th 2020
6. If the water right is leased to the Water Supply Bank changing ownership of a water right will reassign to the new owner any Water Supply Bank leases associated with the water right. Payment of revenue generated from any rental of a leased water right requires a completed IRS Form W-9 for payment to be issued to an owner. A new owner for a water right under lease shall supply a W-9. Water rights with multiple owners must specify a designated lessor, using a completed Lessor Designation form. Beginning in the calendar year following an acknowledged change in water right ownership, compensation for any rental will go to the new owner(s).
7. This form must be signed and submitted with the following **REQUIRED** items:  
☒ A copy of the conveyance document – warranty deed, quitclaim deed, court decree, contract of sale, etc. The conveyance document must include a legal description of the property or description of the water right(s) if no land is conveyed.  
☒ Plat map, survey map or aerial photograph which clearly shows the place of use and point of diversion for each water right and/or claim listed above (if necessary to clarify division of water rights or complex property descriptions).  
☒ Filing fee (see instructions for further explanation):  
     o \$25 per *undivided* water right.  
     o \$100 per *split* water right.  
     o No fee is required for pending adjudication claims.  
☐ If water right(s) are leased to the Water Supply Bank AND there are multiple owners, a Lessor Designation form is required.  
☐ If water right(s) are leased to the Water Supply Bank, the individual owner or designated lessor must complete, sign and submit an IRS Form W-9.

8. Signature: [Signature]      Title, if applicable      Date 3/12/2002  
Signature of new owner/claimant

Signature: \_\_\_\_\_ Title, if applicable      Date \_\_\_\_\_  
Signature of new owner/claimant

## For IDWR Office Use Only:

Received by Ja      Date 3-18-2020      Receipt No. N035970      Receipt Amt. 50<sup>00</sup>  
 Active in the Water Supply Bank? Yes ☐ No ☐      If yes, forward to the State Office for processing      W-9 received? Yes ☐ No ☐  
 Name on W-9 \_\_\_\_\_      Approved by \_\_\_\_\_      Processed by Ja      Date 3-19-2020

Instrument # 954033  
Bonner County, Sandpoint, Idaho  
03/05/2020 08:55:20 AM No. of Pages: 2  
Recorded for: NORTH IDAHO TITLE COMPANY- COEUR D' ALENE- RW  
Michael W. Rosedale Fee: \$15.00  
Ex-Officio Recorder Deputy cbrannon  
Index to: WARRANTY DEED

Escrow No.: N-50130

## WARRANTY DEED

FOR VALUE RECEIVED, **Lloyd L. Stock and Deanna L. Armstrong, husband and wife**, Hereinafter called Grantor, does hereby grant, bargain, sell and convey unto

**Kyle Brokaw, a married man, as his sole and separate property**, Grantee,

whose address is: 7228 W. Amanda St, Rathdrum, ID 83858

the following described premises, County of Bonner, State of Idaho to-wit:

**Lot 16A, A Replat of Lot 16 West Cocolalla Estates, according to the plat thereof, recorded in Book 9 of Plats Page 87, records, Bonner County, Idaho.**

**AND**

**Lot 16C, A Replat of a Replat of Lot 16B of a Replat of Lot 16 of West Cocolalla Estates, according to the plat thereof, record in Book 10 of Plats, Page 83, records, Bonner County, Idaho.**

TO HAVE AND TO HOLD the said premises, with their appurtenances unto the said Grantee(s), his/her/their heirs and assigns forever. And the said Grantor(s) does (do) hereby covenant to and with the said Grantee(s), that he/she/they is/are the owner(s) in fee simple of said premises; that they are free from all encumbrances EXCEPT those to which this conveyance is expressly made subject to those made, suffered or done by the Grantee(s); current taxes, levies, assessments, easements, reservations and rights of way of view and covenants, conditions, restrictions, easements, reservations, dedications, rights of way and agreements of record and that he/she/they will warrant and defend the same from all lawful claims whatsoever.

DATED. February 20, 2020

Lloyd L. Stock  
Lloyd L. Stock

Deanna L. Armstrong  
Deanna L. Armstrong

STATE OF IDAHO

)  
)ss.

COUNTY OF BONNER )

On this 28 day of FEB. 2020, before me, a Notary Public in and for said State, personally appeared LLOYD L. STOCK AND DEANNA L. ARMSTRONG known or identified to me to be the person(s) whose name is/are subscribed to the within instrument and acknowledged to me that he/she/they executed the same.

Nancy Albanese  
Notary in and for said County and State  
Residing at: Sandpoint  
Commission Exp.: 1-31-2023



State of Idaho  
Department of Water Resources  
**Attachment To Water Right License**  
96-9448

This map depicts the DOMESTIC place of use boundary for this water right at the time of this approval and is attached to the approval document solely for illustrative purposes.

02W



- Point of Diversion
- Place Of Use Boundary
- Townships
- PLS Sections
- Quarter Quarters

0 0.05 0.1 0.2 Miles



State of Idaho  
Department of Water Resources  
**Attachment To Water Right License**  
96-9447




This map depicts the DOMESTIC place of use boundary for this water right at the time of this approval and is attached to the approval document solely for illustrative purposes.

R02W



0 0.025 0.05 0.1 Miles

- ⊙ Point of Diversion
- Place Of Use Boundary

-  Townships
-  PLS Sections
-  Quarter Quarters





State of Idaho

## DEPARTMENT OF WATER RESOURCES

Northern Region • 7600 N MINERAL DR STE 100 • COEUR D ALENE, ID 83815-7763

Phone: (208)762-2800 • Fax: (208)769-2819 • Website: [www.idwr.idaho.gov](http://www.idwr.idaho.gov)

Brad Little  
Governor

Gary Spackman  
Director

March 19, 2020

KYLE BROKAW  
7228 W AMANDA ST  
RATHDRUM ID 83858-0238

Re: Change in Ownership for Water Right No(s): 96-9447 & 96-9448

Dear Water Right Holder(s):

The Department of Water Resources (Department) acknowledges the receipt of correspondence changing ownership of the above referenced water right(s) to you. The Department has modified its records and has enclosed a computer-generated report for you.

Updating the ownership record for a water right does not reconfirm the validity of the right. When processing a Notice of Change in Water Right Ownership, the Department does not review the history of water use to determine if the right has been forfeited or deliberately abandoned through five years or more of non-use. To read more about water right forfeiture, including how to protect a water right from forfeiture, please see Idaho Code §§ 42-222 and 42-223.

Please note, water right owners are required to report any change of water right ownership and any change of mailing address to the Department within 120 days of the change. Reporting forms are available from any office of the Department, or from the Department's website.

If you have any questions concerning the enclosed information, please contact the Northern Region Office at (208) 762-2800.

Sincerely,

Tammy Alleman  
Administrative Assistant 1

Enclosure(s)