




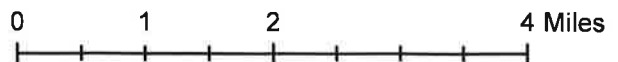


State of Idaho
Department of Water Resources
Water Right License
43-12990



-  Point of Diversion
-  Place Of Use Boundary
-  Townships
-  PLS Sections
-  Quarter Quarters



Erickson, Nathan

From: Greg Sullivan <greg.sullivan@brockwayeng.com>
Sent: Friday, March 20, 2020 3:21 PM
To: Erickson, Nathan
Subject: FW: Todd Gerratt
Attachments: Large POU.cpg; Large POU.dbf; Large POU.prj; Large POU.sbn; Large POU.sbx; Large POU.shp; Large POU.shx

Hi Nathan,

The attached shapefile is the updated 206 map for the ADTD farm. Have the water right shape for 43-12990, etc. updated to the new 206 shapefile.

Thanks,
Greg

UPDATED 206 MAP
3/20/2020
NE

From: Greg Sullivan [<mailto:greg.sullivan@brockwayeng.com>]
Sent: Tuesday, March 10, 2020 2:54 PM
To: Erickson, Nathan <Nathan.Erickson@idwr.idaho.gov>
Subject: Todd Gerratt

Greg Sullivan
Brockway Engineering
2016 North Washington Street, Suite 4
Twin Falls, Idaho 83301
208-736-8543

All information, calculations, maps, drawings, or other documents transmitted via e-mail are preliminary unless explicitly stated in the e-mail text or in the documents themselves.