

# BEFORE SPLIT

## IDAHO DEPARTMENT OF WATER RESOURCES Proof Report

3/16/2020

### Water Right 63-33549

**Owner Type**                  **Name and Address**  
Current Owner                  DAS INVESTMENTS LLC  
6152 W HALF MOON LN  
EAGLE, ID 83616  
(208) 286-0520

**Priority Date:** 2/4/1992

**Basis:** License

**Status:** Active

**Source**    **Tributary**  
GROUND WATER

<u>Beneficial Use</u>	<u>From</u>	<u>To</u>	<u>Diversion Rate</u>	<u>Volume</u>
IRRIGATION	03/15	11/15	0.430 CFS	99.5 AF
DOMESTIC	01/01	12/31	0.020 CFS	0.6 AF
<b><u>Total Diversion</u></b>			0.430 CFS	100.1 AF

**Source and Point(s) of Diversion**  
GROUND WATER                          L4(SWSW)                          Sec. 31, Twp 03N, Rge 02E, ADA County

**Place Of Use**  
DOMESTIC within ADA County

Twp	Rng	Sec	NE				NW				SW				SE				Totals
			NE	NW	SW	SE	NE	NW	SW	SE	NE	NW	SW	SE	NE	NW	SW	SE	
03N	02E	31											X						
													L4						

IRRIGATION within ADA County

Twp	Rng	Sec	NE				NW				SW				SE				Totals
			NE	NW	SW	SE	NE	NW	SW	SE	NE	NW	SW	SE	NE	NW	SW	SE	
03N	02E	31											22.1						22.1
													L4						

POU Total Acres: 22.1

**Conditions of Approval:**

1.                          The right holder shall fully use all surface water rights appurtenant to the lands identified above prior to using water under this right.  
                                 Domestic use is for 1 home.
2.                          R32                          This right when combined with all other rights shall provide no more than .02 cfs per acre nor more than 4.5 afa per acre for irrigation of the lands above.

**Comments:**

1.                          jhersley                          8/9/2011                          split right  
This water right is the result of split from 63-33187 due to change in ownership.

IDAHO DEPARTMENT OF WATER RESOURCES  
Proof Report

3/16/2020

- |    |                           |            |                  |
|----|---------------------------|------------|------------------|
| 2. | jhersley<br>Updated Shape | 8/9/2011   | POD              |
| 3. | jhersley<br>Updated Shape | 8/9/2011   | POU              |
| 4. | erushing<br>Updated Shape | 11/22/2011 | POU              |
| 5. | erushing                  | 12/29/2011 | Ownership Change |
- Ownership change submitted by Southfork HOA split this right into 63-33549 (DASs remaining portion) and 63-33606 (Southfork).

**Combined Use Limits**  
N/A






**SubCase:**  
N/A

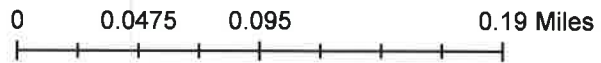
**Water Supply Bank:**  
N/A

State of Idaho  
 Department of Water Resources  
**Place of Use Before Split**  
 63-33549

This map depicts the IRRIGATION place of use boundary for this water right at the time of this approval and is attached to the approval document solely for illustrative purposes.



-  Point of Diversion
-  Place Of Use Boundary
-  Townships
-  PLS Sections
-  Quarter Quarters



After Split

**IDAHO DEPARTMENT OF WATER RESOURCES  
Proof Report**

3/23/2020

**Water Right 63-33549**

**Owner Type**            **Name and Address**  
Current Owner        DAS INVESTMENTS LLC  
                                 6152 W HALF MOON LN  
                                 EAGLE, ID 83616  
                                 (208) 286-0520

**Priority Date:** 2/4/1992

**Basis:** License

**Status:** Active

**Source**                                    **Tributary**  
GROUND WATER

<b>Beneficial Use</b>	<b>From</b>	<b>To</b>	<b>Diversion Rate</b>	<b>Volume</b>
IRRIGATION	03/15	11/15	0.310 CFS	71.2 AF
DOMESTIC	01/01	12/31	0.020 CFS	0.6 AF
	<b>Total Diversion</b>		0.330 CFS	71.8 AF

**Source and Point(s) of Diversion**  
GROUND WATER                                    L4(SWSW)                                    Sec. 31, Twp 03N, Rge 02E, ADA County

**Place Of Use**  
DOMESTIC within ADA County

Twp	Rng	Sec	NE				NW				SW				SE				Totals
			NE	NW	SW	SE	NE	NW	SW	SE	NE	NW	SW	SE	NE	NW	SW	SE	
03N	02E	31											X						
													L4						

IRRIGATION within ADA County

Twp	Rng	Sec	NE				NW				SW				SE				Totals
			NE	NW	SW	SE	NE	NW	SW	SE	NE	NW	SW	SE	NE	NW	SW	SE	
03N	02E	31											15.9						15.9
													L4						

POU Total Acres: 15.9

**Conditions of Approval:**

1.                                    The right holder shall fully use all surface water rights appurtenant to the lands identified above prior to using water under this right.  
   Domestic use is for 1 home.
2.                    R32            This right when combined with all other rights shall provide no more than .02 cfs per acre nor more than 4.5 afa per acre for irrigation of the lands above.

**Comments:**

1.            jhersley                                    8/9/2011                                    split right  
   This water right is the result of split from 63-33187 due to change in ownership.

IDAHO DEPARTMENT OF WATER RESOURCES  
Proof Report

3/23/2020

- |    |   |            |                  |
|----|---|------------|------------------|
| 2. | jhersley<br>Updated Shape   | 8/9/2011   | POD              |
| 3. | jhersley<br>Updated Shape   | 8/9/2011   | POU              |
| 4. | erushing<br>Updated Shape   | 11/22/2011 | POU              |
| 5. | erushing<br>Ownership change submitted by Southfork HOA split this right into 63-33549 (DASs remaining portion) and 63-33606 (Southfork). | 12/29/2011 | Ownership Change |
| 6. | KHuelse<br>Split into 63-34866.   | 3/16/2020  | Split Right      |
| 7. | KHuelse<br>Updated Shape  | 3/17/2020  | POU              |

**Combined Use Limits**

N/A

**SubCase:**

N/A

**Water Supply Bank:**

N/A

IDAHO DEPARTMENT OF WATER RESOURCES  
Proof Report

3/17/2020

- |    |   |            |                  |
|----|---|------------|------------------|
| 2. | jhersley<br>Updated Shape   | 8/9/2011   | POD              |
| 3. | jhersley<br>Updated Shape   | 8/9/2011   | POU              |
| 4. | erushing<br>Updated Shape   | 11/22/2011 | POU              |
| 5. | erushing<br>Ownership change submitted by Southfork HOA split this right into 63-33549 (DASs remaining portion) and 63-33606 (Southfork). | 12/29/2011 | Ownership Change |
| 6. | KHuelse<br>Split into 63-34866.   | 3/16/2020  | Split Right      |
| 7. | KHuelse<br>Updated Shape  | 3/17/2020  | POU              |

**Combined Use Limits**

N/A

**SubCase:**

N/A

**Water Supply Bank:**







N/A

State of Idaho  
 Department of Water Resources  
**Place of Use After Split**  
 63-33549

This map depicts the IRRIGATION place of use boundary for this water right at the time of this approval and is attached to the approval document solely for illustrative purposes.



The USDA-FS-Aerial Photography Field office asks to be credited in derived products.

-  Point of Diversion
-  Place Of Use Boundary
-  Townships
-  PLS Sections
-  Quarter Quarters
-  Taxlots

