

3/23/2020

0669 After Split

Priority Date: 8/7/1962

Status: Active

Tributary

Volume

3.676.3 AF

3,676.3 AF

Sec. 23, Twp 08N, Rge 34E, JEFFERSON County

			NE				NW				SW				SE				
Twp	Rng	Sec	NE	NW	SW	SE	NE	NW	SW	SE	NE	NW	SW	SE	NE	NW	SW	SE	Totals
08N	33E	12													39.0	40.0	39.0	38.0	156.0
08N	34E	6									40.0	38.0	38.0	39.0	39.0	40.0	39.0	38.0	311.0
08N	34E	7					39.0	37.0 L1	38.0 L2	40.0	40.0	38.0 L3	38.0 L4	39.0	39.0	40.0	39.0	38.0	465.0
08N	34E	8									40.0	39.0	38.0	39.0					156.0

Conditions of Approval:

- Page 1 of 28

IDAHO DEPARTMENT OF WATER RESOURCES
Proof Report

3/23/2020

- irrigation of 1088.0 acres.
2. R02 A lockable device subject to the approval of the Department shall be maintained on the diverting works in a manner that will provide the watermaster suitable control of the diversion.
 3. R05 Use of water under this right will be regulated by a watermaster with responsibility for the distribution of water among appropriators within a water district. At the time of this approval, this water right is within State Water District No. 110.
 4. 213 Upon specific notification of the Department, the right holder shall install and maintain data loggers to record water usage information at the authorized point(s) of diversion in accordance with Department specifications.
 5. 214 Prior to the diversion and use of water under Transfer approval 80260, the right holder shall install and maintain acceptable measuring device(s) at the authorized point(s) of diversion in accordance with Department specifications, or shall obtain an approved variance from the Department to determine the amount of water diverted from power records or to maintain an existing measuring device.
 6. 186 Diversion of water from the additional well authorized under Transfer 80260 located in NESE, Sec. 12, T08N, R33E shall not exceed a total maximum diversion rate of 7.00 cfs.
 7. 046 Right holder shall comply with the drilling permit requirements of Section 42-235, Idaho Code and applicable Well Construction Rules of the Department.
 8. R63 This right when combined with all other rights shall provide no more than 0.02 cfs per acre nor more than 3.5 afa per acre at the field headgate for irrigation of the lands above.
 9. 004 This right does not grant any right-of-way or easement across the land of another.
 10. T07 The right holder shall accomplish the change authorized by this transfer within one (1) year of the date of this approval.
 11. T08 Failure of the right holder to comply with the conditions of this transfer is cause for the Director to rescind approval of the transfer.
 12. T19 Pursuant to Section 42-1412(6), Idaho Code, this water right is subject to such general provisions necessary for the definition of the rights or for the efficient administration of water rights as may be determined by the Snake River Basin Adjudication court at a point in time no later than the entry of the final unified decree.

Dates and Other Information

Decreed Date: 2/22/2002

State or Federal: S

Water District Number: 110

Generic Max Rate Per Acre: 0.020

Generic Max Volume Per Acre: 3.5

Mitigation Plan: False

Combined Use Limits

<u>Rate</u>	<u>Volume</u>	<u>Acres</u>
	3,808.0	1,088.0
31-12253 ,31-12255 ,31-12257 ,31-10669		

SubCase:

N/A

Water Supply Bank:

N/A



Idaho Department of Water Resources

Water Right





31-10669

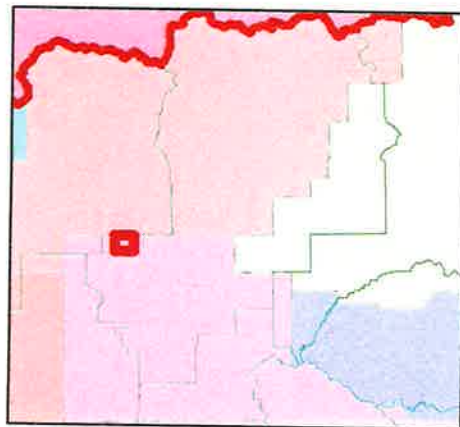
31-12253

31-12255

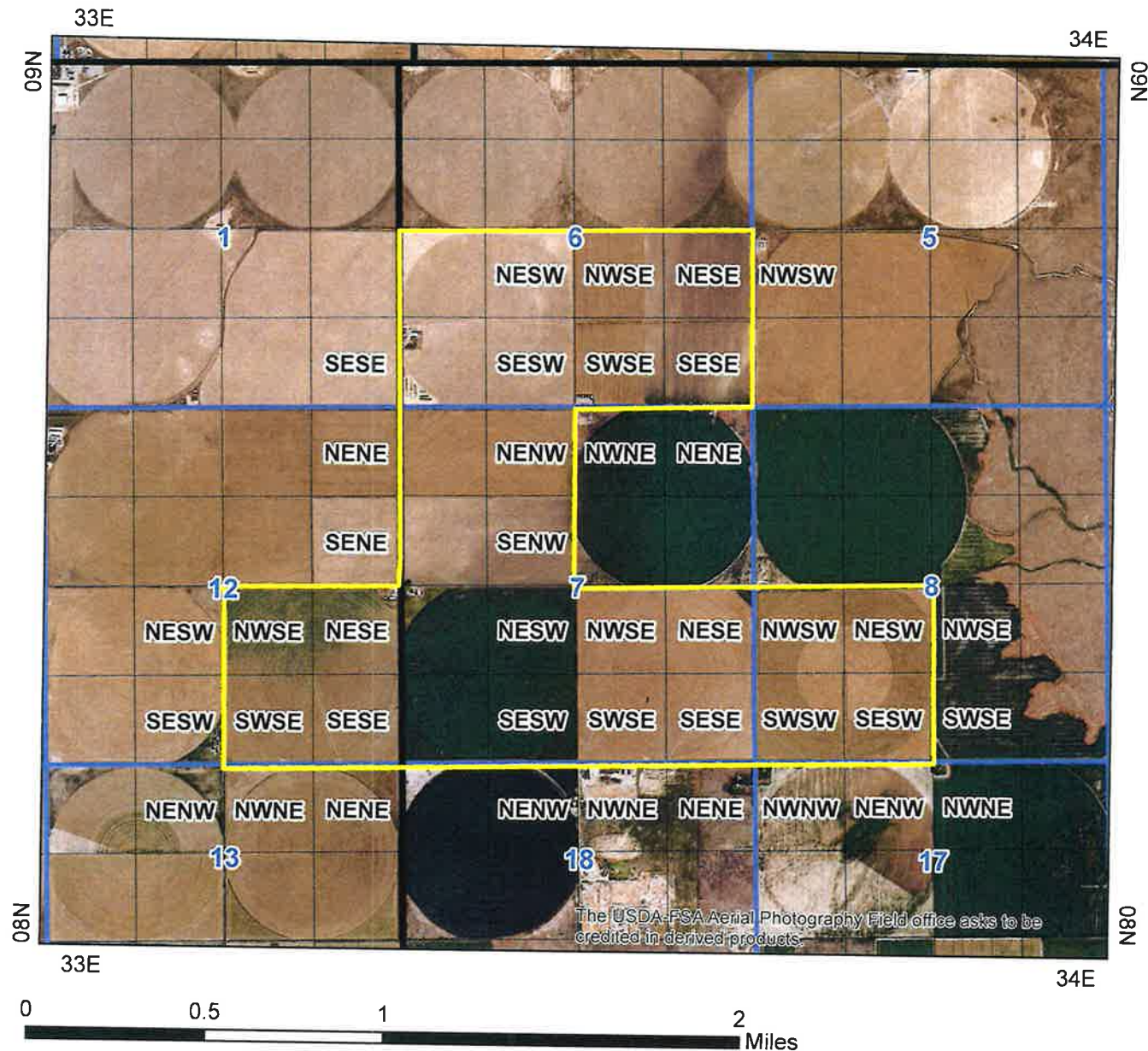
31-12257

(IRRIGATION)

-  Place of Use
-  Townships
-  PLS Sections
-  Quarter Quarters



**Jefferson County
IDWR Basin 31**



Background: 2017 Aerial Photography

IDAHO DEPARTMENT OF WATER RESOURCES
Proof Report

3/17/2020

Water Right 31-10669 *Before Split*

Owner Type **Name and Address**
Current Owner PRODUCERS IRRIGATION CO
C/O MIKE OVERTON
2886 N 800 E
MONTEVIEW, ID 83435
(208) 657-2529

Priority Date: 8/7/1962

Basis: Decreed

Status: Active

Source
GROUND WATER

Tributary

<u>Beneficial Use</u>	<u>From</u>	<u>To</u>	<u>Diversion Rate</u>	<u>Volume</u>
IRRIGATION	04/01	10/31	14.680 CFS	5,784.7 AF
	<u>Total Diversion</u>		14.680 CFS	5,784.7 AF

Source and Point(s) of Diversion

GROUND WATER	SESW	Sec. 1, Twp 08N, Rge 33E,	JEFFERSON County
GROUND WATER	NESE	Sec. 12, Twp 08N, Rge 33E,	JEFFERSON County
GROUND WATER	SWNWSW	Sec. 14, Twp 08N, Rge 34E,	JEFFERSON County
GROUND WATER	NWNESE	Sec. 15, Twp 08N, Rge 34E,	JEFFERSON County
GROUND WATER	NESWSE	Sec. 15, Twp 08N, Rge 34E,	JEFFERSON County
GROUND WATER	NENENE	Sec. 22, Twp 08N, Rge 34E,	JEFFERSON County
GROUND WATER	SENE	Sec. 22, Twp 08N, Rge 34E,	JEFFERSON County
GROUND WATER	SENWNW	Sec. 23, Twp 08N, Rge 34E,	JEFFERSON County
GROUND WATER	SWSENW	Sec. 23, Twp 08N, Rge 34E,	JEFFERSON County
GROUND WATER	NWNWSE	Sec. 23, Twp 08N, Rge 34E,	JEFFERSON County
GROUND WATER	NENWSW	Sec. 23, Twp 08N, Rge 34E,	JEFFERSON County

Place Of Use

IRRIGATION within JEFFERSON County

			NE				NW				SW				SE				Totals
Twp	Rng	Sec	NE	NW	SW	SE	NE	NW	SW	SE	NE	NW	SW	SE	NE	NW	SW	SE	
08N	33E	1									40.0	39.0	38.0	39.0	39.0	40.0	39.0	38.0	312.0
08N	33E	12	38.0	39.0	40.0	39.0	39.0	38.0	39.0	40.0					39.0	40.0	39.0	38.0	468.0
08N	34E	6									40.0	38.0	38.0	39.0	39.0	40.0	39.0	38.0	311.0
08N	34E	7					39.0	37.0	38.0	40.0	40.0	38.0	38.0	39.0	39.0	40.0	39.0	38.0	465.0
								L1	L2			L3	L4						
08N	34E	8									40.0	39.0	38.0	39.0					156.0

POU Total Acres: 1,712.0

Conditions of Approval:

1. X35 Rights 31-10669, 31-12253, 31-12255 and 31-12257 when combined shall not exceed

IDAHO DEPARTMENT OF WATER RESOURCES
Proof Report

3/17/2020

- a total annual maximum diversion volume of 5992.0 af at the field headgate, and the irrigation of 1712.0 acres.
2. R02 A lockable device subject to the approval of the Department shall be maintained on the diverting works in a manner that will provide the watermaster suitable control of the diversion.
 3. R05 Use of water under this right will be regulated by a watermaster with responsibility for the distribution of water among appropriators within a water district. At the time of this approval, this water right is within State Water District No. 110.
 4. 213 Upon specific notification of the Department, the right holder shall install and maintain data loggers to record water usage information at the authorized point(s) of diversion in accordance with Department specifications.
 5. 214 Prior to the diversion and use of water under Transfer approval 80260, the right holder shall install and maintain acceptable measuring device(s) at the authorized point(s) of diversion in accordance with Department specifications, or shall obtain an approved variance from the Department to determine the amount of water diverted from power records or to maintain an existing measuring device.
 6. 186 Diversion of water from the additional well authorized under Transfer 80260 located in NESE, Sec. 12, T08N, R33E shall not exceed a total maximum diversion rate of 7.00 cfs.
 7. 046 Right holder shall comply with the drilling permit requirements of Section 42-235, Idaho Code and applicable Well Construction Rules of the Department.
 8. R63 This right when combined with all other rights shall provide no more than 0.02 cfs per acre nor more than 3.5 afa per acre at the field headgate for irrigation of the lands above.
 9. 004 This right does not grant any right-of-way or easement across the land of another.
 10. T07 The right holder shall accomplish the change authorized by this transfer within one (1) year of the date of this approval.
 11. T08 Failure of the right holder to comply with the conditions of this transfer is cause for the Director to rescind approval of the transfer.
 12. T19 Pursuant to Section 42-1412(6), Idaho Code, this water right is subject to such general provisions necessary for the definition of the rights or for the efficient administration of water rights as may be determined by the Snake River Basin Adjudication court at a point in time no later than the entry of the final unified decree.

Dates and Other Information

Decreed Date: 2/22/2002

State or Federal: S

Water District Number: 110

Generic Max Rate Per Acre: 0.020

Generic Max Volume Per Acre: 3.5

Mitigation Plan: False

Combined Use Limits

<u>Rate</u>	<u>Volume</u>	<u>Acres</u>
	5,992.0	1,712.0
31-12253 ,31-12255 ,31-12257 ,31-10669		

SubCase:

N/A

Water Supply Bank:



Water Right

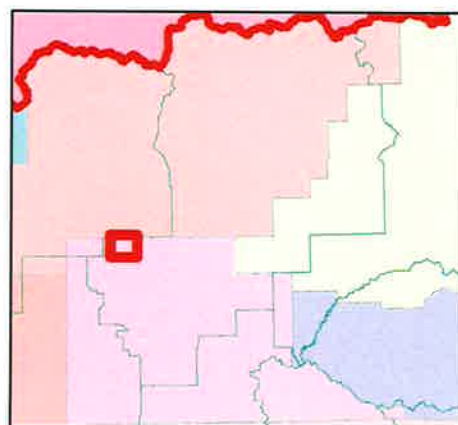
31-10669

31-12253

31-12255

31-12257

(IRRIGATION)



**Jefferson County
IDWR Basin 31**

