

IDAHO DEPARTMENT OF WATER RESOURCES
Proof Report

3/23/2020

Water Right 31-12473

Owner Type **Name and Address**
Current Owner L2 LTD PARTNERSHIP
C/O LEWIS J NEWMAN
2943 N 800 E
MONTEVIEW, ID 83435
(208) 657-2515

Priority Date: 7/25/1955

Basis: Decreed

Status: Active

Source
GROUND WATER

Tributary

<u>Beneficial Use</u>	<u>From</u>	<u>To</u>	<u>Diversion Rate</u>	<u>Volume</u>
IRRIGATION	04/01	10/31	1.640 CFS	646.5 AF
	<u>Total Diversion</u>		1.640 CFS	646.5 AF

Source and Point(s) of Diversion

GROUND WATER	SESW	Sec. 1, Twp 08N, Rge 33E, JEFFERSON County
GROUND WATER	NESE	Sec. 12, Twp 08N, Rge 33E, JEFFERSON County

Place Of Use

IRRIGATION within JEFFERSON County

			NE				NW				SW				SE				Totals
Twp	Rng	Sec	NE	NW	SW	SE	NE	NW	SW	SE	NE	NW	SW	SE	NE	NW	SW	SE	
08N	33E	1									40.0	39.0	38.0	39.0	39.0	40.0	39.0	38.0	312.0
08N	33E	12	38.0	39.0	40.0	39.0													156.0

Right Acre Limit: 452.1

POU Total Acres: 468.0

Conditions of Approval:

1. X27 This right is limited to the irrigation of 452.1 acres within the place of use described above in a single irrigation season.
2. X35 Rights 31-12473, 31-12475, 35-12477 and 31-12479 when combined shall not exceed a total annual maximum diversion volume of 1638.0 af at the field headgate, and the irrigation of 468.0 acres.
3. R02 A lockable device subject to the approval of the Department shall be maintained on the diverting works in a manner that will provide the watermaster suitable control of the diversion.
4. R05 Use of water under this right will be regulated by a watermaster with responsibility for the distribution of water among appropriators within a water district. At the time of this approval, this water right is within State Water District No. 110.
5. 213 Upon specific notification of the Department, the right holder shall install and maintain data loggers to record water usage information at the authorized point(s) of diversion in accordance with Department specifications.

IDAHO DEPARTMENT OF WATER RESOURCES
Proof Report

3/23/2020

6. 214 Prior to the diversion and use of water under Transfer approval 80260, the right holder shall install and maintain acceptable measuring device(s) at the authorized point(s) of diversion in accordance with Department specifications, or shall obtain an approved variance from the Department to determine the amount of water diverted from power records or to maintain an existing measuring device.
7. 186 Diversion of water from the additional well authorized under Transfer 80260 located in NESE, Sec. 12, T08N, R33E shall not exceed a total maximum diversion rate of 7.00 cfs.
8. 046 Right holder shall comply with the drilling permit requirements of Section 42-235, Idaho Code and applicable Well Construction Rules of the Department.
9. R63 This right when combined with all other rights shall provide no more than 0.02 cfs per acre nor more than 3.5 afa per acre at the field headgate for irrigation of the lands above.
10. 004 This right does not grant any right-of-way or easement across the land of another.
11. T07 The right holder shall accomplish the change authorized by this transfer within one (1) year of the date of this approval.
12. T08 Failure of the right holder to comply with the conditions of this transfer is cause for the Director to rescind approval of the transfer.
13. T19 Pursuant to Section 42-1412(6), Idaho Code, this water right is subject to such general provisions necessary for the definition of the rights or for the efficient administration of water rights as may be determined by the Snake River Basin Adjudication court at a point in time no later than the entry of the final unified decree.

Dates and Other Information

Decreed Date: 2/22/2002

State or Federal: S

Water District Number: 110

Generic Max Rate Per Acre: 0.020

Generic Max Volume Per Acre: 3.5

Mitigation Plan: False

Combined Use Limits

<u>Rate</u>	<u>Volume</u>	<u>Acres</u>
	1,638.0	468.0
31-12473 ,31-12475 ,31-12477 ,31-12479		

SubCase:

N/A

Water Supply Bank:

N/A



Idaho Department of Water Resources

Water Right






31-12473

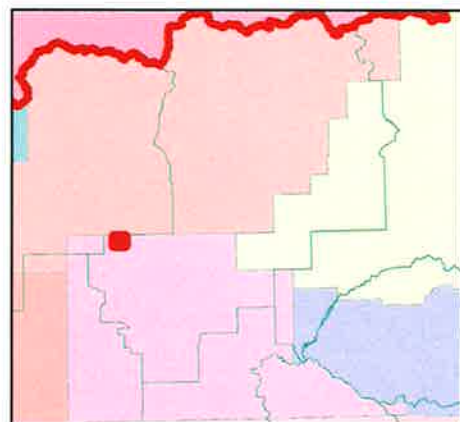
31-12475

31-12477

31-12479

(IRRIGATION)

-  Place of Use
-  Point of Diversion
-  Townships
-  PLS Sections
-  Quarter Quarters



Jefferson County
IDWR Basin 31

