

## 3/23/2020

<u>Owner Type</u>	<u>Name and Address</u>
Current Owner	L3 LTD PARTNERSHIP 2943 N 800 E MONTEVIEW, ID 83435-5069 (208) 657-2366

**Status:** Active

**GROUND WATER**

527.1 AF

Sec. 12, Twp 08N, Rge 33E, JEFFERSON County

[illegible]

POU Total Acres: 156.0

1.	X35	Rights 31-12474, 31-12476, 35-12478 and 31-12480 when combined shall not exceed a total annual diversion volume of 546.0 af at the field headgate, and the irrigation of 156.0 acres.
2.	R02	A lockable device subject to the approval of the Department shall be maintained on the diverting works in a manner that will provide the watermaster suitable control of the diversion.
3.	R05	Use of water under this right will be regulated by a watermaster with responsibility for the distribution of water among appropriators within a water district. At the time of this approval, this water right is within State Water District No. 110.
4.	213	Upon specific notification of the Department, the right holder shall install and maintain data loggers to record water usage information at the authorized point(s) of diversion in accordance with Department specifications.
5.	214	Prior to the diversion and use of water under Transfer approval 80260, the right holder shall install and maintain acceptable measuring device(s) at the authorized point(s) of diversion in accordance with Department specifications, or shall obtain an approved variance from the Department to determine the amount of water diverted from power records or to maintain an existing measuring device.
6.	186	Diversion of water from the additional well authorized under Transfer 80260 located in

**IDAHO DEPARTMENT OF WATER RESOURCES**  
**Proof Report**

3/23/2020

- NESE, Sec. 12, T08N, R33E shall not exceed a total maximum diversion rate of 7.00 cfs.
7. 046 Right holder shall comply with the drilling permit requirements of Section 42-235, Idaho Code and applicable Well Construction Rules of the Department.
  8. R63 This right when combined with all other rights shall provide no more than 0.02 cfs per acre nor more than 3.5 afa per acre at the field headgate for irrigation of the lands above.
  9. 004 This right does not grant any right-of-way or easement across the land of another.
  10. T07 The right holder shall accomplish the change authorized by this transfer within one (1) year of the date of this approval.
  11. T08 Failure of the right holder to comply with the conditions of this transfer is cause for the Director to rescind approval of the transfer.
  12. T19 Pursuant to Section 42-1412(6), Idaho Code, this water right is subject to such general provisions necessary for the definition of the rights or for the efficient administration of water rights as may be determined by the Snake River Basin Adjudication court at a point in time no later than the entry of the final unified decree.

**Dates and Other Information**

Decreed Date: 2/22/2002

State or Federal: S

Water District Number: 110

Generic Max Rate Per Acre: 0.020

Generic Max Volume Per Acre: 3.5

Mitigation Plan: False

**Combined Use Limits**

<u>Rate</u>	<u>Volume</u>	<u>Acres</u>
	546.0	156.0
31-12474 ,31-12476 ,31-12478 ,31-12480		

**SubCase:**

N/A

**Water Supply Bank:**

N/A



# Idaho Department of Water Resources






## Water Right

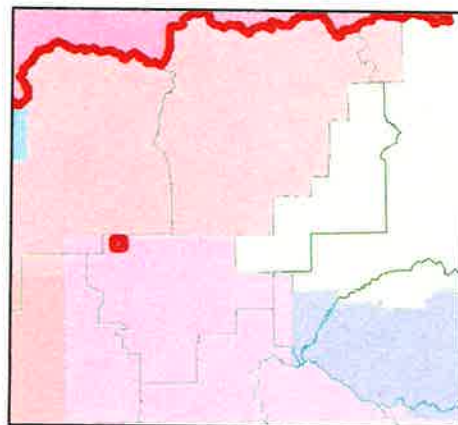
31-12474

31-12476

31-12478

31-12480  
(IRRIGATION)

-  Place of Use
-  Point of Diversion
-  Townships
-  PLS Sections
-  Quarter Quarters



Jefferson County  
IDWR Basin 31

