

STATE OF IDAHO  
DEPARTMENT OF WATER RESOURCES


The Idaho Department of Water Resources ("Department") has examined this application for temporary approval to use water under the provisions of Idaho Code § 42-202A and has determined that:

- ☐ A. The application for temporary approval should be denied because \_\_\_\_\_
- ☒ B. The application for temporary approval should be approved, since
1. The temporary approval can be properly administered.
  2. Other water sources are not readily available.
  3. The approval is in the public interest.
  4. The approval will not injure known public values associated with the water source or any known water rights.
  5. If the temporary approval is within a water district, the Department has sought and considered the recommendations of the watermaster.

This application is therefore hereby:

- ☐ A. DENIED
- ☒ B. APPROVED, subject to the following conditions:
1. Diversion and use of water under this approval is subject to all valid existing water rights.
  2. The applicant assumes all risk of the use of the water under this approval.
  3. This approval authorizes a maximum diversion volume of 5.0 AF and a maximum rate of diversion of 0.20 cfs.
  4. This approval does not grant a right-of-way across the land of another.
  5. The Department may cancel or reduce the rate of flow or volume authorized by this approval. For example, the Department may cancel or reduce this approval if it concludes the water use is injuring other water rights or adversely affecting fish, wildlife or other public values.
  6. The applicant shall not divert water when downstream minimum flow water rights are not being satisfied.
  7. This approval does not create a continuing right to use water.
  8. A temporary approval for ground water recharge or prevention of flood damage shall be an opportunistic use of surplus water and shall not interfere with the filling of surface water reservoirs.
  9. For a temporary approval authorizing ground water recharge or ground water or surface water remediation, the applicant shall measure and record the weekly quantity of water diverted and report the diversion data to the Department upon request.
  10. Water intakes should be screened to prevent entrainment or impingement of fish or other aquatic life. The maximum screen mesh size should be 0.25 inches; approach velocities should not exceed 0.5 ft/second.
  11. This temporary approval is not an authorization for the described water use to be used as mitigation or credit for any other purpose.
  12. Direct discharge of waste water/slurry is not authorized under this approval.
  13. A copy of the approved permit MUST be with pump when diverting.
  14. Other: \_\_\_\_\_
  15. This approval expires on 10/31/2020.

Signed this 24th day of March, 2020.

  
Adam Frederick, Water Rights Supervisor



State of Idaho

DEPARTMENT OF WATER RESOURCES

Northern Region • 7600 N MINERAL DR STE 100 • COEUR D ALENE, ID 83815-7763

Phone: (208)762-2800 • Fax: (208)769-2819 • Website: [www.idwr.idaho.gov](http://www.idwr.idaho.gov)

Brad Little  
Governor

Gary Spackman  
Director

March 24, 2020

BONNER COUNTY  
1500 HIGHWAY 2 STE 101  
SANDPOINT ID 83864-1709

RE: Application for Temporary Approval of Water Use: TP-96-117 and TP-97-37

Dear Applicant(s):

Your applications for temporary water appropriation have been approved and are enclosed. The approval authorizes the temporary use of water and does not grant trespass or other activity on public land or on private property.

Please review the **conditions of approval on page 2 of the Application for Temporary Approval form** to understand the limitations associated with the temporary use of water.

These temporary approvals **expire on** October 31, 2020. The expiration date cannot be extended under these temporary approval.

If you have any questions, please feel free to contact this office, and any of our agents will be able to assist you. If you require additional information regarding this matter, please call me at (208) 762-2817 or email me at [Luke.Bates@idwr.idaho.gov](mailto:Luke.Bates@idwr.idaho.gov).

Sincerely,

Luke Bates  
Water Resource Agent.

Enclosure(s) Copy of Applications

## Frederick, Adam

---

**From:** Chantilly.Higbee@deq.idaho.gov  
**Sent:** Friday, March 20, 2020 2:19 PM  
**To:** Frederick, Adam  
**Subject:** FW: Two Applications for Temporary Approval of Water Use  
**Attachments:** Bonner County Road & Bridge Temporary #1.pdf; Bonner County Road & Bridge Temporary #2.pdf

Adam,

DEQ does not wish to comment on these applications.

Thank you for the opportunity.

Chantilly



**Chantilly Higbee | Water Quality Compliance Officer**  
Idaho Department of Environmental Quality  
2110 Ironwood Parkway  
Coeur d'Alene, Idaho 83814  
Office: (208) 666-4605  
<http://www.deq.idaho.gov/>

*Our mission is to protect human health and the quality of Idaho's air, land, and water.*

---

**From:** Alleman, Tammy [mailto:Tammy.Alleman@idwr.idaho.gov]  
**Sent:** Monday, March 16, 2020 3:15 PM  
**To:** Horsmon, Merritt; Chantilly Higbee  
**Subject:** Two Applications for Temporary Approval of Water Use

Dear Interested Agencies:

The Department of Water Resources is seeking comment and/or recommendation from your agency, regarding two applications to temporarily appropriate 5 acre-feet each of water from the various sources, for road stabilization and maintenance, by Bonner County Road & Bridge. A copy of the applications are attached for your reference.

Would you please submit your comments no later than **March 23<sup>rd</sup>, 2020**? If we do not hear from you by that date, we will assume that no comment from you means you have no objection to, concerns about, or conditions pertaining to the issuance of this permit.

Please send comments to Adam Frederick by regular mail to the above address, by FAX to 208-762-2819 or by e-mail to [adam.frederick@idwr.idaho.gov](mailto:adam.frederick@idwr.idaho.gov).

If you have any questions, don't hesitate to contact Adam Frederick at the Northern Region Office (208) 762-2800.

Thank you,

Tammy

## Alleman, Tammy

---

**From:** Alleman, Tammy  
**Sent:** Monday, March 16, 2020 3:15 PM  
**To:** 'Horsmon,Merritt'; 'Chantilly.Higbee@deq.idaho.gov'  
**Subject:** Two Applications for Temporary Approval of Water Use  
**Attachments:** Bonner County Road & Bridge Temporary #1.pdf; Bonner County Road & Bridge Temporary #2.pdf

Dear Interested Agencies:

The Department of Water Resources is seeking comment and/or recommendation from your agency, regarding two applications to temporarily appropriate 5 acre-feet each of water from the various sources, for road stabilization and maintenance, by Bonner County Road & Bridge. A copy of the applications are attached for your reference.

Would you please submit your comments no later than **March 23<sup>rd</sup>, 2020**? If we do not hear from you by that date, we will assume that no comment from you means you have no objection to, concerns about, or conditions pertaining to the issuance of this permit.

Please send comments to Adam Frederick by regular mail to the above address, by FAX to 208-762-2819 or by e-mail to [adam.frederick@idwr.idaho.gov](mailto:adam.frederick@idwr.idaho.gov).

If you have any questions, don't hesitate to contact Adam Frederick at the Northern Region Office (208) 762-2800.

Thank you,

Tammy

*Tammy Alleman  
Administrative Assistant  
Idaho Department of Water Resources  
7600 North Mineral Drive, Suite 100  
Coeur d'Alene, ID 83815  
[Tammy.Alleman@idwr.idaho.gov](mailto:Tammy.Alleman@idwr.idaho.gov)  
208-762-2800 Phone  
208-762-2819 Fax*

RECEIVED

Form 2024 04/17

MAR 13 2020

ID No.

TP-96-117

STATE OF IDAHO  
DEPARTMENT OF WATER RESOURCES

IDWR / NORTH

## APPLICATION FOR TEMPORARY APPROVAL OF WATER USE

For a use not intended to become an established water right and not to exceed one (1) year in duration in accordance with [Idaho Code § 42-202A](#).

Name of applicant Bonner County Road & Bridge Department Phone (208) 255.5681 ext 1  
 Mailing address 1500 Highway 2, Ste 101 City Sandpoint  
 State ID Zip 83864 Email Lisa.Saldana@bonnercountyid.gov

1. Source of water multiple-see attached maps tributary to \_\_\_\_\_  
 2. Location of point(s) of diversion. If more than two, attach a [Point of Diversion/Place of Use Supplement](#). ☐

TWP	RGE	SEC	GOVT LOT	1/4	1/4	1/4	County	Source	Local name or tag #

3. Location of place of use. If more rows are needed, attach a [Point of Diversion/Place of Use Supplement](#). ☐

TWP	RGE	SEC	NE				NW				SW				SE				Totals
			NE	NW	SW	SE	NE	NW	SW	SE	NE	NW	SW	SE	NE	NW	SW	SE	

4. Proposed use of water:  
 a. ☐ Prevention of flood damage ☐ Ground water recharge ☐ Ground water or surface water remediation  
☒ Other (Limited to a diverted volume of 5 acre-feet.) Describe: road stabilization, road maintenance  
 b. Attach a detailed description of how the proposal will accomplish the intended objective, such as prevention of flood damage.  
 5. Amount of water. Complete all three:  
 a. Maximum rate of diversion: .20 cfs; or 90 gpm.  
 b. Maximum daily volume: .25 AF; or \_\_\_\_\_ gallons.  
 c. Maximum volume over the duration of the request: 5 AF; or \_\_\_\_\_ gallons.  
 6. Duration of diversion: from 4-1-2020 (month-day) to 10-31-2020 (month-day).  
 7. Describe proposed diverting works: \_\_\_\_\_  
 8. a. Who owns the property at the requested point of diversion? Bonner County  
 b. Who owns the facilities that will convey water to the place of use? \_\_\_\_\_  
 c. Who owns the land to be irrigated or place of use? \_\_\_\_\_  
 d. If any of the items above is owned by a person or entity other than the applicant, describe the arrangement allowing access and attach written evidence of the arrangement. \_\_\_\_\_  
 9. Attach an 8 1/2" x 11" map identifying the water source, point(s) of diversion, place(s) of use and conveyance system.

I hereby acknowledge that I assume all risk of the diversion and use of the water under this approval. I certify this is a temporary use and is not intended to become an established water right.

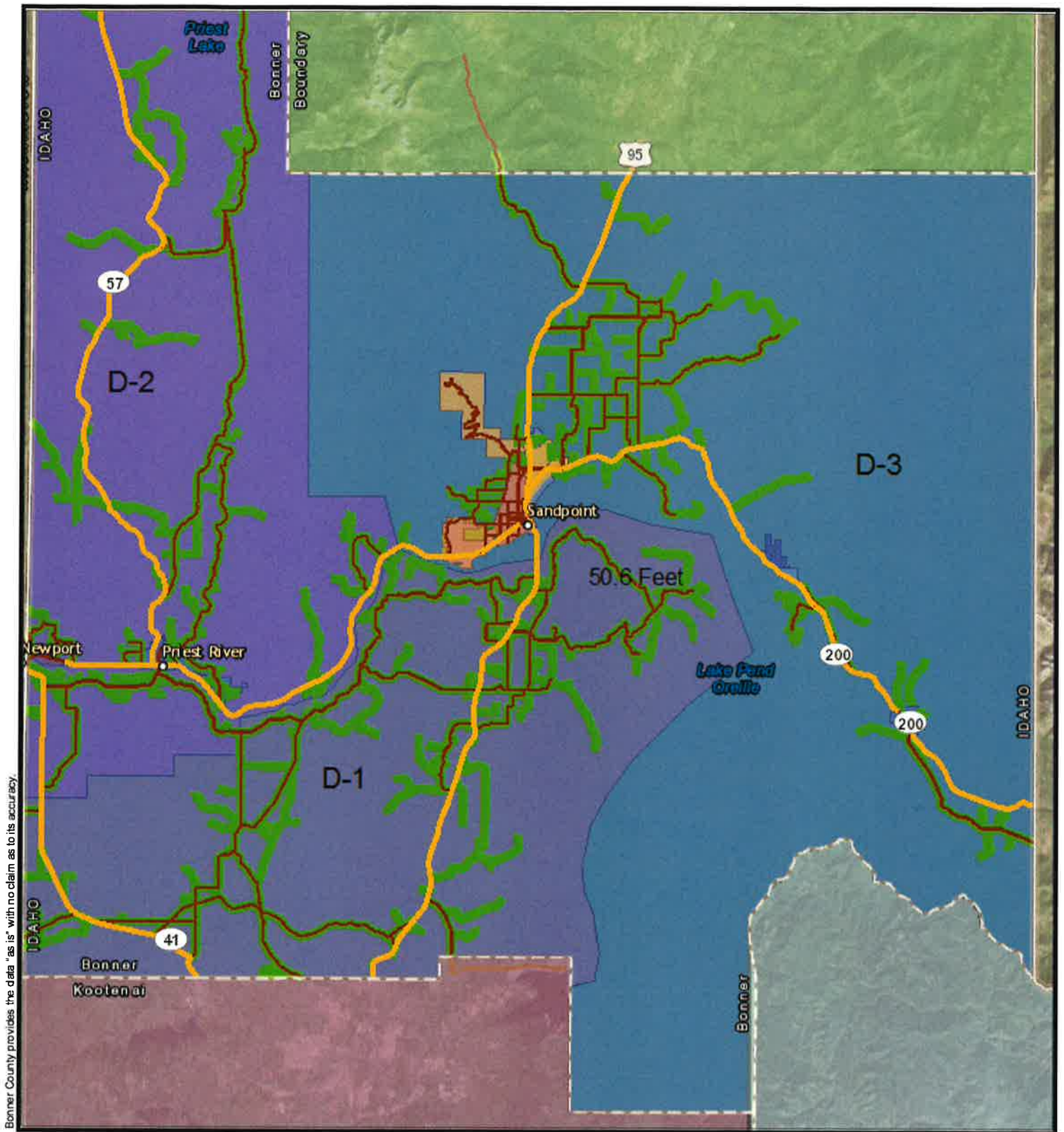
Steve Hall Director 2-21-20  
 Signature of Applicant Title, if any Date

Received by Ja Date \_\_\_\_\_ Time \_\_\_\_\_  
 \$50.00 fee receipted by Ja # N035964 Date 3-13-2020  
 Watermaster comments received? \_\_\_\_\_ Date \_\_\_\_\_



Bonner County Road & Bridge Locations of Water Sources 2019			Locations of Water Sources	
	29-Jan-19			
<b>District 1</b>	<b>Lat-Long</b>	<b>Map No.</b>	<b>District 1</b>	<b>Lat-Long</b>
Bottle Bay	N 48.230089 W 116.536769	1	Bandy	N 48.040346 W 116.811417
Bottle Bay	N 48.235810 W 116.522929	2	Edgemere Cutoff	N 48.076448 W 116.823726
Bottle Bay	N 48.264734 W 116.496179	3	Vay-Hoodoo Crk	N 48.079488 W 116.810186
South Sagie	N 48.165840 W 116.547138	4	Vay-Hoodoo Crk	N 48.100958 W 116.788342
East Dufort	N 48.165010 W 116.549251	5	Poirier Rd-Blanchard Crk	N 48.014087 W 116.980422
Beers Humbrd-Westmond Crk	N 48.150514 W 116.585860	6	Hoo Doo	N 48.079115 W 116.834257
Cocollala Loop	N 48.143318 W 116.615304	7	Ferry Rd	N 48.158260 W 116.752808
Blackrail Rd	N 48.063483 W 116.591423	8	Lakeshore Dr	N 48.201827 W 116.693092
Little Blackrail Rd	N 48.066271 W 116.595808	9	Kendall Rd	N 48.115372 W 116.796775
Talache Rd	N 48.185653 W 116.524224	10	Whittum Rd	N 48.098165 W 116.831358
Gamblin Lake	N 48.224828 W 116.382878	11		
E Bottle Bay	N 48.232426 W 116.435097	12		
Grante Lake	N 48.006247 W 116.688985	13		
Kelso Lake Rd	N 48.008518 W 116.699082	14		
Kelso Lake Rd	N 48.016066 W 116.791718	15		
<b>District 2</b>	<b>Lat-Long</b>			
Priest Lake @ Jim Low Rd	N 48.634421 W 116.865187	26		
Priest Lake @ Coolin Boat Launch	N 48.482080 W 116.848027	27		
Kalispell Creek @ Kalispell Crk Rd	N 48.615022 W 116.997639	28		
Priest River @ Lwr Quartz Crk Rd	N 48.286697 W 116.877249	29		
Johnson Creek on Helen Thompson Rd	N 48.227993 W 116.718337	30	south side	
Moore Creek on Johnsons Cutoff Rd	N 48.325333 W 116.984480	31	east side	
East River @ Eastriver Rd	N 48.361388 W 116.840439	32		
<b>District 3</b>	<b>Lat-Long</b>		<b>District 3</b>	<b>Lat-Long</b>
Ray Davis Slough/Sunnyside Cutoff	N 48.309293 W 116.431012	33	Gold Creek Rd @ Gold Crk	N 48.403760 W 116.403812
Denton Slough	N 48.194536 W 116.247198	34	Gold Creek	N 48.392998 W 116.410358
Upper Pack River	N 48.475625 W 116.553138	35	Grouse Creek	N 48.416871 W 116.428984
Upper Pack River @ Hellroaring Crk	N 48.494178 W 116.575818	36	Grouse Creek	N 48.428648 W 116.402950
Whiskey Jack Rd	N 48.309260 W 116.491807	37	Grouse Creek	N 48.437695 W 116.396658
Johnson Creek @ CF Bridge	N 48.135037 W 116.174652	38	Colburn Culver@Grouse Crk	N 48.407358 W 116.437363
Johnson Creek @ Boat Launch	N 48.138968 W 116.228843	39	Evergreen Rd @ Sandcreek	N 48.423593 W 116.466982
Twin Creek Rd @ River Rd	N 48.083565 W 116.124875	40	W Elmira	N 48.487107 W 116.469830
Painter Rd	N 48.072248 W 116.073163	41	Racetrack @ Sandcreek	N 48.385806 W 116.543843
E Spring Creek	N 48.172894 W 116.181923	42	N Boyer @ Schweitzer Crk	N 48.340752 W 116.557979
E Spring Creek @ Hatchery	N 48.168982 W 116.185390	43	Sunnyside Rd @ LPO	N 48.282799 W 116.378770
Trestle Creek	N 48.293124 W 116.321559	44	Sunnyside Rd @ LPO	N 48.286346 W 116.413927
Rapid Lightning @ Store	N 48.364118 W 116.408477	45	Sunnyside Rd	N 48.311411 W 116.405916
Rays way	N 48.379284 W 116.338611	46	Sunnyside Rd	N 48.319014 W 116.416073
Upper Gold Creek Rd @ Rapid Light Crk	N 48.398649 W 116.304418	47	Old Highway (rarely)	N 48.329870 W 116.420865
Upper Gold Creek	N 48.415472 W 116.370381	48	Woodland Dr @ bridge	N 48.316961 W 116.566396
Upper Gold on Stimpson Property (if allowed)	N 48.414831 W 116.357799	49	Hidden Valley Rd	N 48.349826 W 116.531621

# Bonner County Service Area Map



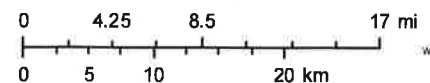
March 1, 2019

## Major Roads

- Highway
- Arterial
- Collector
- County Maintained

## Highway Districts

1:577,791



Bonner County GIS

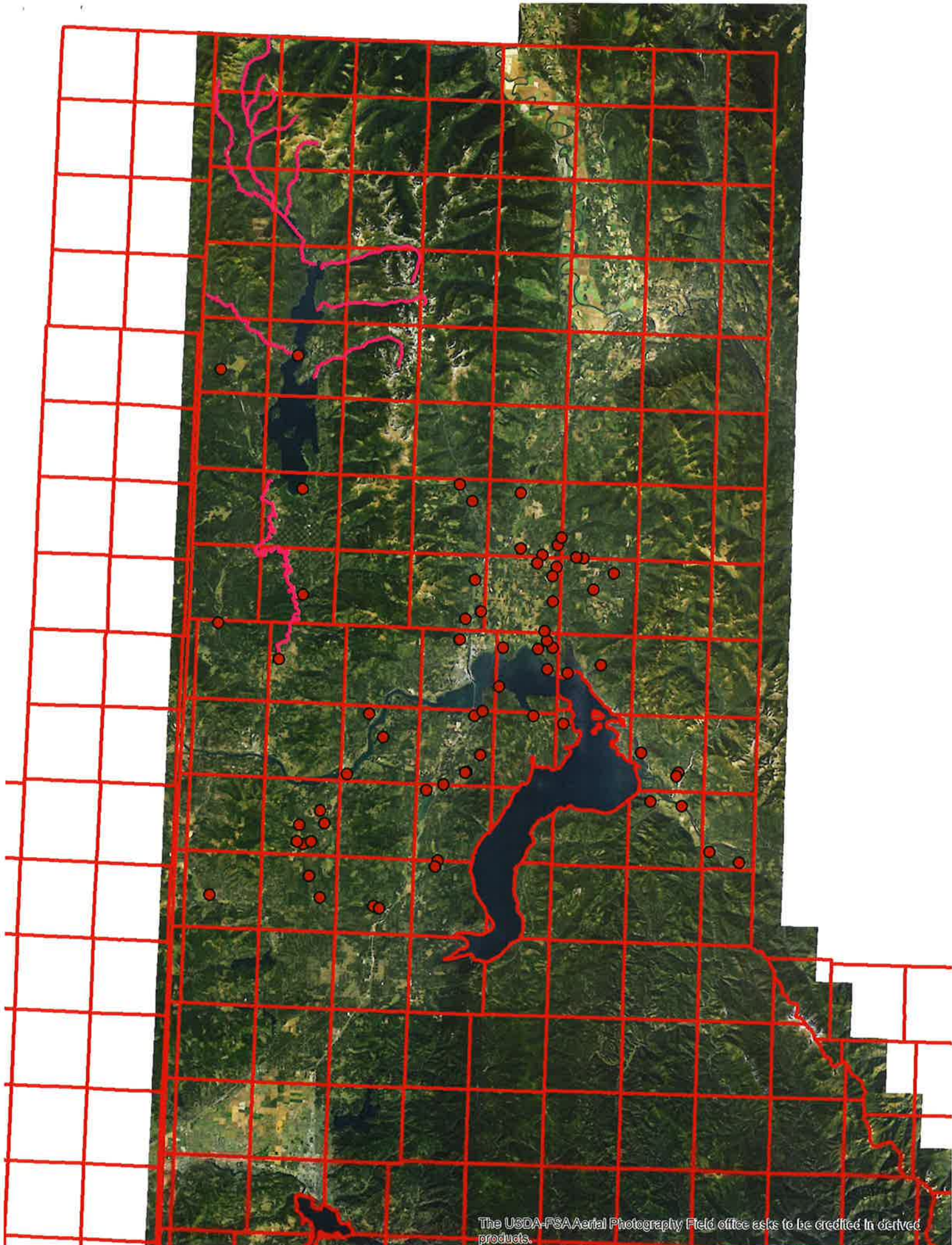
Esri, HERE, Garmin, © OpenStreetMap contributors,  
and the GIS user community

Source: Esri, DigitalGlobe, GeoEye, Earthstar

Geographics, CNE S/Airbus Web Airphoto, and ArcGIS

Earthstar Geographics | Bonner County GIS | Esri, HERE, Garmin |





The USDA-FSA Aerial Photography Field office asks to be credited in derived products.





**BONNER COUNTY**  
**Road & Bridge Department**

RECEIVED

MAR 13 2020

IDWR / NORTH

4500 Highway 2, Suite 101 • Sandpoint, ID 83864 • Phone: 208-255.5681 Fax: 208-263.9084

email: [roads@bonnercountyd.gov](mailto:roads@bonnercountyd.gov)

February 21, 2020

Mr. Adam Frederick  
Department of Water Resources  
7600 Mineral Drive, Suite 100  
Coeur d'Alene, ID 83815

RE: Renewal of Water Permits

Dear Mr. Frederick:

We are requesting the renewal of our water permits for the Priest River and Pend Oreille River drainages. Use is from April 1, 2019 through October 31, 2020 for dust abatement during regular maintenance and/ or road reconstruction projects. Anticipated normal usage will be 15,000 gallons per week per site.

Enclosed please find a check in the amount of \$100.00 for the permits. There are no changes to the locations this year so please use the location information provided last year for our permits.

Thank you for your consideration. If there is any additional information needed please contact our office.

Sincerely,

A handwritten signature in blue ink that reads "Steve Klatt".

Steve Klatt  
Director

Its  
enclosure