

RECEIVED

MAR 20 2020

IDWR / NORTH

83969

STATE OF IDAHO

DEPARTMENT OF WATER RESOURCES

APPLICATION FOR PERMIT

To appropriate the public waters of the State of Idaho

Ident. No. 96-9796

1. Name of applicant(s) RON DISHAW Phone 208-661-1526
 Name connector (check one): ☐ and ☐ or ☐ and/or
 Mailing address 31827 HWY 200 City SANDPOINT
 State ID ZIP 83864 Email RONDISHAW@HOTMAIL.COM
2. Name of representative, if any _____ Phone _____
 Mailing address _____ City _____
 State _____ ZIP _____ Email _____
- a. ☐ Send all correspondence for this application to the representative and not to the applicant OR
☐ Send original correspondence to the applicant and copies to the representative.
- b. ☐ The representative may submit information for the applicant but is not authorized to sign for the applicant OR
☐ The representative is authorized to sign for the applicant. Attach a Power of Attorney or other documentation.
3. Source of water supply GROUNDWATER which is a tributary of _____
4. Location of point(s) of diversion:

Twp	Rge	Sec	Govt Lot	1/4	1/4	1/4	County	Source	Local name or tag #
57N	01E	27	3		SE	SW	BONNER	GROUNDWATER	D0084824

5. Water will be used for the following purposes:
- Amount 0.04 CFS for DOMESTIC purposes from 1/1 to 12/31 (both dates inclusive)
 (cfs or acre-feet per year)
- Amount 0.03 CFS for IRRIGATION purposes from 4/1 to 10/31 (both dates inclusive)
 (cfs or acre-feet per year)
- Amount _____ for _____ purposes from _____ to _____ (both dates inclusive)
 (cfs or acre-feet per year)
- Amount _____ for _____ purposes from _____ to _____ (both dates inclusive)
 (cfs or acre-feet per year)
6. Total quantity to be appropriated is (a) 0.07 cubic feet per second (cfs) and/or (b) _____ acre-feet per year (af).
7. Proposed diverting works:
- a. Describe type and size of devices used to divert water from the source. APPLICANT HAS WELL AND PUMP TO DOMESTIC AND IRRIGATION USES
- b. Height of storage dam _____ feet; active reservoir capacity _____ acre-feet; total reservoir capacity _____ acre-feet. If the reservoir will be filled more than once each year, describe the refill plan in item 12. For dams 10 feet or more in height AND having a storage capacity of 50 acre-feet or more, submit a separate [Application for Construction or Enlargement of a New or Existing Dam](#). Application required? ☐ Yes ☐ No
- c. Proposed well diameter is _____ inches; proposed depth of well is _____ feet.
- d. Is ground water with a temperature of greater than 85°F being sought? ☐ Yes ☐ No
- e. If well is already drilled, when? _____; drilling firm _____; well was drilled for (well owner) _____; Drilling Permit No. _____

For Department Use

Received by _____ Date _____ Time _____ Preliminary check by _____
 Fee \$ 100.00 Receipted by See Receipt No. N035978 Date 3-20-2020
123 Well Upgrade Fee

8. Description of proposed uses (if irrigation only, go to item 9):
- Hydropower; show total feet of head and proposed capacity in kW. _____
 - Stockwatering; list number and kind of livestock. _____
 - Municipal; must complete and attach the Municipal Water Right Application Checklist.
 - Domestic; show number of households 1
 - Other; describe fully. _____

9. Description of place of use:


- If water is for irrigation, indicate acreage in each subdivision in the tabulation below.
- If water is used for other purposes, place a symbol of the use (example: D for Domestic) in the corresponding place of use below. See instructions for standard symbols.

TWP	RGE	SEC	NE				NW				SW				SE				TOTALS
			NE	NW	SW	SE	NE	NW	SW	SE	NE	NW	SW	SE	NE	NW	SW	SE	
57N	01E	27												D			D		
													GL3				1		1
																	GL3		

Total number of acres to be irrigated: 1

10. Describe any other water rights used for the same purposes as described above. Include water delivered by a municipality, canal company, or irrigation district. If this application is for domestic purposes, do you intend to use this water, water from another source, or both, to irrigate your lawn, garden, and/or landscaping? _____
11. a. Who owns the property at the point of diversion? APPLICANT
- b. Who owns the land to be irrigated or place of use? APPLICANT
- c. If the property is owned by a person other than the applicant, describe the arrangement enabling the applicant to make this filing: _____
12. Describe your proposal in narrative form, and provide additional explanation for any of the items above. Attach additional pages if necessary. APPLICANT HAS DRILLED WELL AND PLANS TO BUILD A HOUSE AND IRRIGATE 1 ACRE OF LAND.
13. Time required for completion of works and application of water to proposed beneficial use is 5 years (minimum 1 year).
14. **MAP OF PROPOSED PROJECT REQUIRED** - Attach an 8½" x 11" map or maps clearly identifying the proposed point of diversion, place of use, section #, township & range. The map scale shall not be less than two (2) inches equal to one (1) mile.

The information contained in this application is true to the best of my knowledge. I understand that any willful misrepresentations made in this application may result in rejection of the application or cancellation of an approval.


 Signature of Applicant
Row D. Shaw
 Print Name (and title, if applicable)





 Signature of Applicant

 Print Name (and title, if applicable)

APPLICATION MAP



Legend

-  Parcels
-  Township/Range
-  Sections
-  QQ

0 0.0225 0.045 0.09 Miles



Idaho Dept. of Water Resources

Write Tag Number Here

00084824

Start Card Permit - Single Family Domestic Well Only

(Cold Water less than 85°F)

1. Property Owner (please print): Bon DeShaw
 2. Current Mailing Address: 3127 Hwy 200
 City: Sandpoint State: ID Zip Code: 83864 Telephone: (208) 661-1526
 3. Proposed Well Location: Twp. 57N Rge. 01E Sec. 27 1/4 SE 1/4 SW 1/4
 Gov't Lot No. _____ County Bonner Lat. 48°15.342 Long. -116°19.224
 Street Address of Well Site 879 Highland Ave City Hope
 Lot, block and subdivision _____
Give at least name of road + Distance to Nearest Road or Landmark

4. Are all adjacent septic tanks and drain fields accurately located? By Property Owner: Yes ☒ No ☐ By Health District: Yes ☐ No ☒
 5. Well Construction Information: A. ☒ New well ☐ Replace ☐ Deepen ☐ Modify
 Previous well #: _____ B. Proposed Casing Dia. 6 C. Proposed Maximum Depth: 300
 6. Construction Start Date: March 17-20 7. Well Drilling Co.: Universal Driller's Lic. No. 750
 8. The Driller hereby accepts the terms and conditions of the Start Card Permit.

Principal Driller's Signature: _____ Date: March-16-20
 9. The Well Owner affirms to have read this Start Card Permit, validates its accuracy and accepts the conditions.
 Property Owner's Signature: _____ Date: March-16-20

CONDITIONS FOR USE OF START CARD:

1. This permit authorizes the construction or modification of one domestic well for a single-family residence. No additional residences, businesses, or dwellings may be connected to this well without a valid water right. Limited to irrigation of 1/2 acre lawn/garden and 13,000 gpd.
2. This form must be complete, including the prepaid tag number and signature of the driller. The owner should sign the start card after reviewing these conditions. Start cards must be received by the Department at least two office hours prior to commencing construction of the well. The start construction date shall be no more than 10 days after the Department receives the permit. An incomplete form will not be considered a valid permit to drill.
3. This permit does not constitute an approval of the District Health Department or the Idaho Department of Health and Welfare. All wells must be drilled a minimum distance of 100' from a drain field. Domestic wells must be drilled a minimum of 50' from a septic tank.
4. Only Well Drillers licensed in Idaho may use a Start Card for construction of a well. The driller shall maintain a copy of the Start Card and the well I.D. tag at the drilling site during construction.
5. This drilling permit does not authorize trespass on the land of another party.
6. This drilling permit does not constitute other local, county, state, or federal approvals which may be required for construction of a well.
7. This drilling permit does not represent a right to divert and use the water of the State of Idaho.
8. If a bottom hole temperature of 85°F or greater is encountered, well construction shall cease and the well driller shall contact the Department immediately.
9. Idaho Code, § 55-2201 - 55-2210 requires the applicant and/or his contractors to contact "Digline" (Digline is a one-call center for utility notification) not less than 2 working days prior to the start of any excavation for this project. The "Digline" Number for your area is 1-800-342-1586.
10. The stainless steel I. D. tag must be welded to the well casing by the driller upon completion of the well, and prior to removing the drill rig from the drill site and must remain permanently attached above ground level for the life of the well. The well tag shall be attached by welding at least 3 sides or using four (4) stainless steel, closed-end pop rivets.
11. A start card is not valid for drilling in Areas of Drilling Concern, Critical Groundwater Areas, Groundwater Management Areas, or other Areas as identified by the Department.
12. The possession of a well tag does not authorize construction of a well.
13. Any well being replaced by a new well shall be properly abandoned by the well driller prior to removing the drilling equipment unless otherwise authorized by the department.

Your Start Card Application and/or Tag purchase may be submitted to one of the following offices:

IDWR Western Region
 2735 Airport Way
 Boise, ID 83705-5082
 Phone: (208) 334-2190 Fax: (208) 334-2348

IDWR Northern Region
 7800 North Mineral Drive, STE 100
 Coeur d'Alene, ID 83815
 Phone: (208) 762-2800 Fax: (208) 762-2818

IDWR Eastern Region
 900 North Skyline Drive STE A
 Idaho Falls, ID 83402-1718
 Phone: (208) 525-7161 Fax: (208) 525-7177

IDWR Southern Region
 650 Addison Ave W, Ste 500
 Twin Falls, ID 83301-5858
 Phone: (208) 736-3033 Fax: (208) 736-3037



State of Idaho

DEPARTMENT OF WATER RESOURCES

NORTHERN Region • 7600 N MINERAL DR STE 100 • COEUR D'ALENE, ID 83815-7763
Phone: (208)762-2800 • Fax: (208)769-2819 • Website: www.idwr.idaho.gov

Brad Little
Governor

Gary Spackman
Director

March 26, 2020

RON DISHAW
31827 HIGHWAY 200
SANDPOINT, ID 83864-8879

RE: Application for Permit No. 96-9796

Dear Applicant(s):

The Department of Water Resources has received your water right application. Please refer to the number referenced above in all future correspondence regarding this application.

A legal notice of the application has been prepared and is scheduled for publication in the BONNER COUNTY DAILY BEE on 4/2/2020 and 4/9/2020. Protests to this application may be submitted for a period ending ten (10) days after the second publication.

If the application is protested, you will be sent a copy of each protest. All protests must be resolved before the application can be considered for approval. If the protest(s) cannot be resolved voluntarily, the Department will conduct a conference and/or hearing on the matter.

If the application is not protested, the Department will process your application and notify you of any action taken on the application. If your application is approved, the Department will send you a copy of the permit.

Please contact this office if you have any questions regarding the application.

Sincerely,

Tammy Alleman
Administrative Assistant

Alleman, Tammy

From: Alleman, Tammy
Sent: Thursday, March 26, 2020 8:28 AM
To: 'Chantilly.Higbee@deq.idaho.gov'; 'Anna.Moody@deq.idaho.gov'
Subject: Request for Comments on WR# 96-9796

Dear Interested Agencies:

The Department of Water Resources is seeking written comment and/or recommendations from your agency regarding the above referenced Water Right application. You can find copies of the application attached to the email and also at: <http://www.idwr.idaho.gov/apps/ExtSearch/WRAJSearch/WRADJSearch.aspx>.

This office can publish notice of the application as soon as the initial review is completed; therefore, your prompt response to this request is appreciated. If your agency desires to formally protest the approval of the application, you may do so after the notice is published by filing a written protest along with a \$25.00 filing fee within 10 days after final publication. The deadline for comments on the application is April 20, 2020.

Please contact the Northern Region Office at (208) 762-2800 if you have any questions regarding the application.

Thank you,

Tammy

*Tammy Alleman
Administrative Assistant
Idaho Department of Water Resources
7600 N Mineral Drive, Suite 100
Coeur d'Alene, ID 83815-7763
Phone: (208) 762-2800
Fax (208) 762-2819*

Alleman, Tammy

From: Alleman, Tammy
Sent: Thursday, March 26, 2020 8:26 AM
To: 'bcdblegals@cdapress.com'
Subject: Legal Notice
Attachments: Legal Notice for 96-9791, 96-9793, 96-9796.docx

Please publish the enclosed legal notice in the **Bonner County Daily Bee** on the dates indicated **April 2nd & April 9th, 2020** (once a week for two consecutive weekly issues). If you cannot publish the notice on the proposed dates, please contact us immediately. Please send a proof once you have the article ready for print for our review.

An affidavit of publication must be submitted to the Department along with the publication bill. Please send the affidavit and bill to this office before **April 20, 2020**. Your cooperation is appreciated.

Thank you,

Tammy

*Tammy Alleman
Administrative Assistant
Idaho Department of Water Resources
7600 N Mineral Dr., Ste 100
Coeur d'Alene, ID 83815
Email: Tammy.Alleman@idwr.idaho.gov
Phone: (208) 762-2800
Fax (208) 762-2819*

The following application(s) have been filed to appropriate the public waters of the State of Idaho:

96-9791

ON THE WATERFRONT HOMEOWNERS ASSN INC
8812 N LEHMAN RD
SPOKANE, WA 99217-9659
Point of Diversion SESW
S31 T56N R03W
BONNER County
Source GROUND WATER
Point of Diversion SESW
S31 T56N R03W
BONNER County
Source GROUND WATER
Use: DOMESTIC
01/01 to 12/31
Total Diversion: 0.06 CFS
Date Filed: 03-13-2020
Place Of Use: DOMESTIC
T56N R03W S31 NESW

96-9793

TERRY ALAN THURLOW
12963 W PINE ST
SANDPOINT, ID 83864-7331
Point of Diversion SESW
S19 T57N R02W
BONNER County
Source UNNAMED STREAM
Tributary HORNBY CREEK
Use: AESTHETIC STORAGE
01/01 to 12/31
Total Diversion: 0.3 AF
Date Filed: 03-18-2020
Place Of Use: AESTHETIC STORAGE
T57N R02W S19 SESW

96-9796

RON DISHAW
31827 HIGHWAY 200
SANDPOINT, ID 83864-8879
Point of Diversion L3(SESW)
S27 T57N R01E
BONNER County
Source GROUND WATER
Use: DOMESTIC
01/01 to 12/31 0.04 CFS
Use: IRRIGATION
04/01 to 10/31 0.03 CFS
Total Diversion: 0.07 CFS
Date Filed: 03-20-2020
Place Of Use: DOMESTIC
T57N R01E S27
L3(SWSE), L3(SESW)
Place Of Use: IRRIGATION
T57N R01E S27
L3(SWSE)
Total Acres: 1

Permits will be subject to all prior water rights. For additional information concerning the property location, contact the Northern office at (208)762-2800; or for a full description of the right(s), please see <https://idwr.idaho.gov/apps/ExtSearch/WRAApplicationResults/>. Protests may be submitted based on the criteria of Idaho Code § 42-203A. Any protest against the approval of this application must be filed with the Director, Dept. of Water Resources, Northern Region, 7600 N MINERAL DR STE 100, COEUR D ALENE ID 83815-7763 together with a protest fee of \$25.00 for each application on or before 4/20/2020. The protestant must also send a copy of the protest to the applicant.

GARY SPACKMAN, Director
Published on 4/2/2020 and 4/9/2020