

RECEIVED
MAR 23 2020
IDWR / NORTH

STATE OF IDAHO
 DEPARTMENT OF WATER RESOURCES

ASSIGNMENT OF PERMIT

To change the ownership of a permit

\$25 fee per permit

Received by DL

Receipt amt. \$ 25.00

Receipt no. N035870

Date 1-17-2020

*Ownership Change
to
Assignment of Permit*

I, Daryl Swanstrom, hereby assign to 1509, LLC
 Current owner(s) New owner(s)
 of, 2621 Peachtree Rd., Atlanta, GA 30305
 New owner's address including city, state and ZIP Phone

All my right, title, and interest in and to Permit No(s): 86-12027 to appropriate the public waters of the State of Idaho.

OR (for partial assignments)

The following described portion of my right, title, and interest in and to Permit Number(s):

100%, to appropriate the public waters of the State of Idaho.

Describe in detail the portion of the permit assigned, listing the number of acres in each 40 acre subdivision, point of diversion location, and amount of the water in cubic feet per second.

See attached

Does the new permit holder own the property at the:

Point of diversion? ☒ Yes ☐ No
 Place of use? ☒ Yes ☐ No

If no, describe the arrangement enabling the new owner to access the point of diversion and/or the place of use:

Dated this 5 day of March, 2020.

Daryl Swanstrom Permit holder Title (if applicable) Permit holder Title (if applicable)

State of Georgia)
 County of Clayton)ss

On this 5 day of March, 2020, personally appeared before me the signer(s) of the above instrument, who duly acknowledged to me that he/she/they executed the same.

SEAL

Kathy E Chamberlin
 Notary Public

My commission expires: KATHY E CHAMBERLIN

NOTARY PUBLIC
 Clayton County, GEORGIA
 My Commission Expires
8/31/2020

State of Idaho
Department of Water Resources

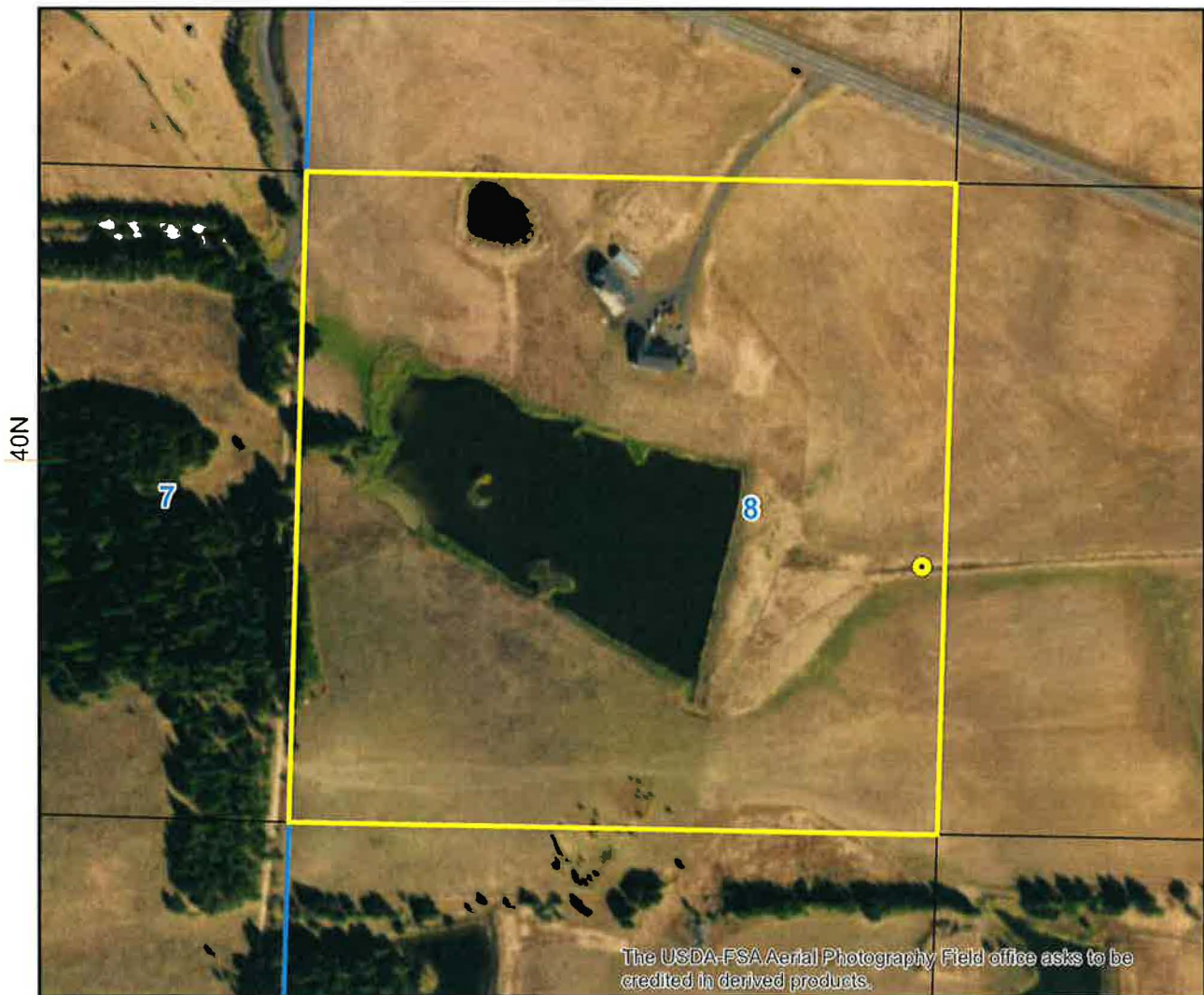
Permit To Appropriate Water






86-12027

DOMESTIC

The map depicts the place of use for the water use listed above and point(s) of diversion of this right as currently derived from interpretations of the paper records and is used solely for illustrative purposes. Discrepancies between the computer representation and the permanent document file will be resolved in favor of the actual water right documents in the water right file.

02W



-  Point of Diversion
-  Place Of Use Boundary
-  Townships
-  PLS Sections
-  Quarter Quarters

0 0.045 0.09 0.18 Miles





State of Idaho

DEPARTMENT OF WATER RESOURCES

Northern Region • 7600 N MINERAL DR STE 100 • COEUR D ALENE, ID 83815-7763

Phone: (208)762-2800 • Fax: (208)769-2819 • Website: www.idwr.idaho.gov

Brad Little
Governor

Gary Spackman
Director

March 24, 2020

1509 LLC
2621 PEACHTREE RD NE
ATLANTA GA 30305-3603

RE: Assignment of Permit No: 86-12027

Dear Permit Holder(s):

The Department of Water Resources (Department) has received notice that you are the new owner of the above referenced Permit. The Department has modified its records and has enclosed a computer-generated report for you.

Please note, water right owners are required to report any change of water right ownership and any change of mailing address to the Department within 120 days of the change. Reporting forms are available from any office of the Department, or from the Department's website.

If you have any questions concerning the enclosed information, please contact the Northern Region Office at (208) 762-2800.

Sincerely,

A handwritten signature in blue ink that reads "Tammy Alleman".

Tammy Alleman
Administrative Assistant 1

Enclosure(s)