

State of Idaho
Department of Water Resources
Water Right License
Water Right No. 95-14295

Priority: April 01, 2011

Maximum Diversion Rate: 0.19 CFS

Maximum Diversion Volume: 66.6 AF

It is hereby certified that:

MEADOWLAND ACRES FIRST ADDITION WATER ASSN 9889 WEST GALLOP LN POST FALLS
ID 83854

has complied with the terms and conditions of the permit, issued pursuant to Application for Permit dated April 05, 2011, and has submitted Proof of Beneficial Use on June 28, 2016. An examination confirms water is diverted from:

Source : GROUND WATER

<u>Beneficial Use</u>	<u>Period of Use</u>	<u>Rate of Diversion</u>	<u>Annual Volume</u>
IRRIGATION	03/15 to 11/15	0.19 CFS	54.6 AF
IRRIGATION STORAGE	01/01 to 12/31		54.6 AF
IRRIGATION FROM STORAGE	03/15 to 11/15		54.6 AF
STOCKWATER	01/01 to 12/31	0.02 CFS	0.3 AF
STOCKWATER STORAGE	01/01 to 12/31		0.3 AF
STOCKWATER FROM STORAGE	01/01 to 12/31		0.3 AF
FIRE PROTECTION	01/01 to 12/31	0.19 CFS	
FIRE PROTECTION STORAGE	01/01 to 12/31		11.7 AF
DIVERSION TO STORAGE	01/01 to 12/31	0.19 CFS	

Location of Point(s) of Diversion

GROUND WATER NE¼ SE¼, Sec. 23, Twp 51N, Rge 05W, B.M. KOOTENAI County

Place of Use: IRRIGATION and IRRIGATION FROM STORAGE

Twp	Rng	Sec	NE				NW				SW				SE				No QQ	Totals
			NE	NW	SW	SE	NE	NW	SW	SE	NE	NW	SW	SE	NE	NW	SW	SE		
51N	05W	23													7.2	11.0				18.2

Total Acres: 18.2

Place of Use: IRRIGATION STORAGE, FIRE PROTECTION STORAGE, and STOCKWATER STORAGE

Twp	Rng	Sec	NE				NW				SW				SE				No QQ	Totals
			NE	NW	SW	SE	NE	NW	SW	SE	NE	NW	SW	SE	NE	NW	SW	SE		
51N	05W	23													X					

Place of Use: STOCKWATER, STOCKWATER FROM STORAGE, and FIRE PROTECTION

Twp	Rng	Sec	NE				NW				SW				SE				No QQ	Totals
			NE	NW	SW	SE	NE	NW	SW	SE	NE	NW	SW	SE	NE	NW	SW	SE		
51N	05W	23													X	X				

State of Idaho
Department of Water Resources
Water Right License
Water Right No. 95-14295

Conditions of Approval

1. This right when combined with all other rights shall provide no more than 0.02 cfs per acre nor more than 3.0 afa per acre at the field headgate for irrigation of the place of use.
2. Right(s) 95-09122 and 95-14295 authorize the storage of an annual total of 66.6 acre-feet, comprised of 10.4 acre-feet to be used for the initial filling or carryover storage of the pond, 1.3 acre-feet for the replacement of losses due to evaporation, and up to 54.9 acre-feet for additional refills for irrigation and stockwater from storage uses. 14.8 acre-feet from the pond is authorized under Right 95-09122.
3. The pond established by the storage of water under this right shall not exceed a total capacity of 10.4 acre-feet or a total surface area of 1.3 acre(s).
4. The right holder shall install and maintain an impermeable liner in the pond to eliminate seepage losses.
5. Rights 95-9122, and 95-14295 when combined shall not exceed a total diversion rate of 0.19 cfs, a total annual maximum diversion volume of 66.6 af, and the irrigation of 18.2 acres.
6. Water shall not be diverted for fire protection use under this right except to fight or repel an existing fire.
7. Water shall not be diverted from fire protection storage except to fight or repel an existing fire.
8. Stockwater use is for 20 head of mixed stock.
9. This right authorizes the diversion of ground water within the Rathdrum Prairie Ground Water Management Area (RPGWMA). Use of water under this right shall be subject to the provisions of the management plan approved by the director for the RPGWMA.
10. When notified by the Department, the right holder shall install and maintain a measuring device of a type acceptable to the Department as part of the diverting works.
11. When notified by the Department, the right holder shall record the quantity of water diverted and annually report diversions of water and/or other pertinent hydrologic and system information as required by Idaho Code § 42-701, and/or the management plan for the Rathdrum Prairie Ground Water Management Area.
12. The following rights are diverted through point(s) of diversion described above: 95-9122 and 95-14295.
13. Point of diversion is located within Lot 3 and 4, Blk. 1, Meadowland Acres 1st Add Subdivision.
14. Place of use is located within Lots 1-8, Blk. 1, Meadowland Acres 1st Add Subdivision.
15. This right does not grant any right-of-way or easement across the land of another.

This license is issued pursuant to the provisions of Idaho Code § 42-219. The water right confirmed by this license is subject to all prior water rights and shall be used in accordance with Idaho law and applicable rules of the Department of Water Resources.

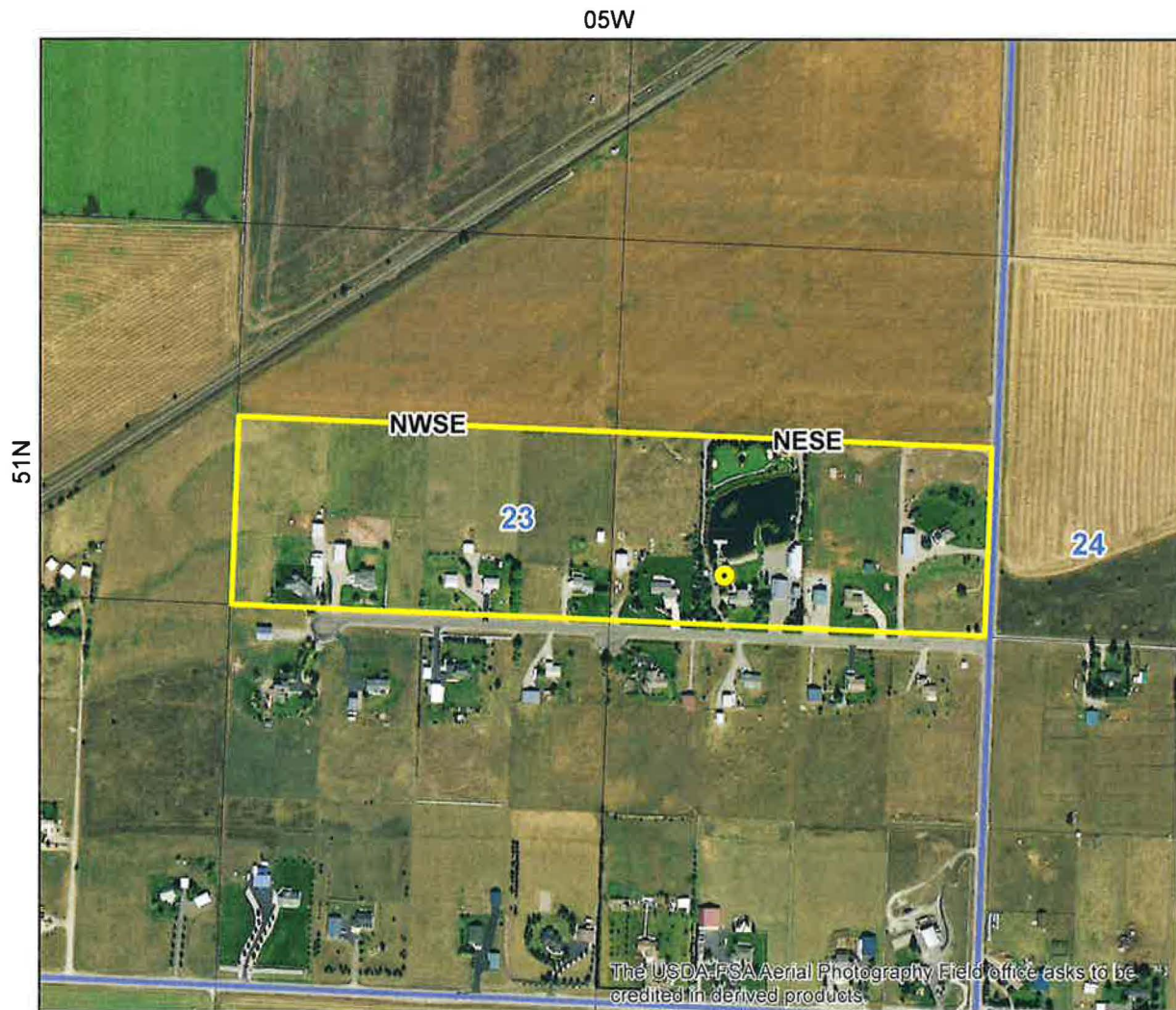
Signed this 30th day of March, 2020.



ADAM FREDERICK
Water Rights Supervisor

State of Idaho
Department of Water Resources
Attachment to Water Right License
95-14295

This map depicts the STOCKWATER, STOCKWATER FROM STORAGE, and FIRE PROTECTION places of use boundary for this water right at the time of this approval and is attached to the approval document solely for illustrative purposes.



- Point of Diversion
- Place Of Use Boundary
- Townships
- PLS Sections
- Quarter Quarters

0 0.075 0.15 0.3 Miles



State of Idaho
Department of Water Resources

Attachment to Water Right License 95-14295

This map depicts the IRRIGATION and IRRIGATION FROM STORAGE place of use boundary for this water right at the time of this approval and is attached to the approval document solely for illustrative purposes.



- Point of Diversion
- Place Of Use Boundary
- Townships
- PLS Sections
- Quarter Quarters






0 0.075 0.15 0.3 Miles



State of Idaho
Department of Water Resources
Attachment to Water Right License
95-14295

This map depicts the IRRIGATION STORAGE, FIRE PROTECTION STORAGE, and STOCKWATER STORAGE place of use boundary for this water right at the time of this approval and is attached to the approval document solely for illustrative purposes.



-  Point of Diversion
-  Place Of Use Boundary
-  Townships
-  PLS Sections
-  Quarter Quarters

0 0.035 0.07 0.14 Miles





State of Idaho

DEPARTMENT OF WATER RESOURCES

Northern Region • 7600 N MINERAL DR STE 100 • COEUR D ALENE, ID 83815-7763

Phone: (208)762-2800 • Fax: (208)769-2819 • Website: www.idwr.idaho.gov

Brad Little
Governor

Gary Spackman
Director

April 01, 2020

MEADOWLAND ACRES FIRST ADDITION WATER ASSN
9889 WEST GALLOP LN
POST FALLS ID 83854

RE: License No. 95-14295

Issuance of License

Dear Water Right Holder(s):

The Department of Water Resources ("Department") has issued the enclosed Water Right License confirming that a water right has been established in accordance with your permit. Please be sure to thoroughly review all the conditions of approval listed on your license. The conditions may include ongoing requirements, such as maintenance of a measuring device or implementation of mitigation, as well as information about how your water use may be administered, such as regulation by a watermaster in a water district.

The license is a PRELIMINARY ORDER issued by the Department pursuant to Rule 730 of the Department's Rules of Procedure (IDAPA 37.01.01.730). It can and will become a final order without further action by the Department unless a party petitions for reconsideration, files exceptions, or requests a hearing as described in the enclosed information sheet.

Also, please note that water right owners are required to report any change of water right ownership and/or mailing address to the Department within 120 days of the change. Failure to report these changes could result in a \$100 late filing fee. Water right forms are available from any office of the Department or on the Department's website at idwr.idaho.gov

If you have any questions concerning the enclosed information, please contact the Northern Region Office at (208) 762-2800.

Sincerely,

Adam Frederick
Water Rights Supervisor

Enclosure(s)

CERTIFICATE OF SERVICE

I hereby certify that on April 01, 2020, I served a true and correct copy of Water Right License No. 95-14295 by U.S. Mail, postage prepaid, to the following:

MEADOWLAND ACRES FIRST ADDITION WATER ASSN (Current Owner)
9889 WEST GALLOP LN
POST FALLS ID 83854



Tammy Alleman
Administrative Assistant 1

EXPLANATORY INFORMATION TO ACCOMPANY A PRELIMINARY ORDER

(To be used in connection with actions when a hearing was **not** held)

(Required by Rule of Procedure 730.02)

The accompanying order or approved document is a "**Preliminary Order**" issued by the department pursuant to section 67-5243, Idaho Code. **It can and will become a final order without further action of the Department of Water Resources ("department") unless a party petitions for reconsideration, files an exception and brief, or requests a hearing as further described below:**

PETITION FOR RECONSIDERATION

Any party may file a petition for reconsideration of a preliminary order with the department within fourteen (14) days of the service date of this order. **Note: the petition must be received by the department within this fourteen (14) day period.** The department will act on a petition for reconsideration within twenty-one (21) days of its receipt, or the petition will be considered denied by operation of law. See Section 67-5243(3) Idaho Code.

EXCEPTIONS AND BRIEFS

Within fourteen (14) days after: (a) the service date of a preliminary order, (b) the service date of a denial of a petition for reconsideration from this preliminary order, or (c) the failure within twenty-one (21) days to grant or deny a petition for reconsideration from this preliminary order, any party may in writing support or take exceptions to any part of a preliminary order and may file briefs in support of the party's position on any issue in the proceeding with the Director. Otherwise, this preliminary order will become a final order of the agency.

REQUEST FOR HEARING

Unless a right to a hearing before the Department or the Water Resource Board is otherwise provided by statute, any person aggrieved by any final decision, determination, order or action of the Director of the Department and who has not previously been afforded an opportunity for a hearing on the matter may request a hearing pursuant to section 42-1701A(3), Idaho Code. A written petition contesting the action of the Director and requesting a hearing shall be filed within fifteen (15) days after receipt of the denial or conditional approval.

ORAL ARGUMENT

If the Director grants a petition to review the preliminary order, the Director shall allow all parties an opportunity to file briefs in support of or taking exceptions to the preliminary order and may schedule oral argument in the matter before issuing a final order. If oral arguments are to be heard, the Director will within a reasonable time period notify each party of the place, date and hour for the argument of the case. Unless the Director orders otherwise, all oral arguments will be heard in Boise, Idaho.

CERTIFICATE OF SERVICE

All exceptions, briefs, requests for oral argument and any other matters filed with the Director in connection with the preliminary order shall be served on all other parties to the proceedings in accordance with IDAPA Rules 37.01.01302 and 37.01.01303 (Rules of Procedure 302 and 303).

FINAL ORDER

The Director will issue a final order within fifty-six (56) days of receipt of the written briefs, oral argument or response to briefs, whichever is later, unless waived by the parties or for good cause shown. The Director may remand the matter for further evidentiary hearings if further factual development of the record is necessary before issuing a final order. The department will serve a copy of the final order on all parties of record.

Section 67-5246(5), Idaho Code, provides as follows:

Unless a different date is stated in a final order, the order is effective fourteen (14) days after its service date if a party has not filed a petition for reconsideration. If a party has filed a petition for reconsideration with the agency head, the final order becomes effective when:

- (a) The petition for reconsideration is disposed of; or
- (b) The petition is deemed denied because the agency head did not dispose of the petition within twenty-one (21) days.

APPEAL OF FINAL ORDER TO DISTRICT COURT

Pursuant to sections 67-5270 and 67-5272, Idaho Code, if this preliminary order becomes final, any party aggrieved by the final order or orders previously issued in this case may appeal the final order and all previously issued orders in this case to district court by filing a petition in the district court of the county in which:

- i. A hearing was held,
- ii. The final agency action was taken,
- iii. The party seeking review of the order resides, or
- iv. The real property or personal property that was the subject of the agency action is located.

The appeal must be filed within twenty-eight (28) days of this preliminary order becoming final. See section 67-5273, Idaho Code. The filing of an appeal to district court does not itself stay the effectiveness or enforcement of the order under appeal.