

IDAHO DEPARTMENT OF WATER RESOURCES  
Water Right 65-2301

4/2/2020

*After Split*

**Owner Type**      **Name and Address**  
Current Owner      SKY RANCH CO  
                         C/O EDWARD A JOHNSON  
                         5330 FARROW ST  
                         BOISE, ID 83704  
                         (208) 375-6787

**Priority Date:** 6/5/1922

**Basis:** Decreed

**Status:** Active

**Source**  
UNNAMED STREAM

**Tributary**  
MILL CREEK

<b><u>Beneficial Use</u></b>	<b><u>From</u></b>	<b><u>To</u></b>	<b><u>Diversion Rate</u></b>	<b><u>Volume</u></b>
IRRIGATION	4/15	10/15	0.300 CFS	
	<b><u>Total Diversion</u></b>		0.300 CFS	

**Source and Point(s) of Diversion**

UNNAMED STREAM      NWSE      Sec. 23, Twp 17N, Rge 02E, VALLEY County

**Place Of Use**

IRRIGATION within VALLEY County

			NE				NW				SW				SE				Totals
Twp	Rng	Sec	NE	NW	SW	SE	NE	NW	SW	SE	NE	NW	SW	SE	NE	NW	SW	SE	
17N	02E	23	15.0																15.0

POU Total Acres: 15.0

**Conditions of Approval:**

1. C18 THIS PARTIAL DECREE IS SUBJECT TO SUCH GENERAL PROVISIONS NECESSARY FOR THE DEFINITION OF THE RIGHTS OR FOR THE EFFICIENT ADMINISTRATION OF THE WATER RIGHTS AS MAY BE ULTIMATELY DETERMINED BY THE COURT AT A POINT IN TIME NO LATER THAN THE ENTRY OF A FINAL UNIFIED DECREE. SECTION 42-1412(6), IDAHO CODE.
2. RIGHT NO. 65-04048 IS ALSO DIVERTED THROUGH POINT OF DIVERSION DESCRIBED ABOVE.  
SOURCE IS ALSO KNOWN AS COWCLESHER CREEK.

**Comments:**

1. AJU10-JS      9/24/1999      AJU10 CONDITION UPDATE  
CONDITION CODE(S) C18 ADDED IF NOT ALREADY PART OF RECORD THRU AJU10.
2. jhersley      4/1/2020      Split Right  
Split into 65-2301 & 65-23914 due to change in ownership.

**Dates and Other Information**

Decreed Date: 10/31/2000

**IDAHO DEPARTMENT OF WATER RESOURCES**  
**Water Right 65-2301**

4/2/2020

Civil Case Number: 39576  
Judicial District: FIFTH  
State or Federal: S  
Water District Number: 65  
Mitigation Plan: False

**Combined Use Limits**

N/A

**SubCase:**

N/A

**Water Supply Bank:**

N/A

**IDAHO DEPARTMENT OF WATER RESOURCES**  
**Water Right 65-2301**

3/31/2020

*Before Split*

**Owner Type**      **Name and Address**  
 Current Owner      SKY RANCH CO  
                          C/O EDWARD A JOHNSON  
                          5330 FARROW ST  
                          BOISE, ID 83704  
                          (208) 375-6787

**Priority Date:** 6/5/1922

**Basis:** Decreed

**Status:** Active

**Source**  
 UNNAMED STREAM

**Tributary**  
 MILL CREEK

<b><u>Beneficial Use</u></b>	<b><u>From</u></b>	<b><u>To</u></b>	<b><u>Diversion Rate</u></b>	<b><u>Volume</u></b>
IRRIGATION	4/15	10/15	1.000 CFS	
	<b><u>Total Diversion</u></b>		1.000 CFS	

**Source and Point(s) of Diversion**

UNNAMED STREAM      NWSE      Sec. 23, Twp 17N, Rge 02E, VALLEY County

**Place Of Use**

IRRIGATION within VALLEY County

Twp	Rng	Sec	NE				NW				SW				SE				Totals
			NE	NW	SW	SE	NE	NW	SW	SE	NE	NW	SW	SE	NE	NW	SW	SE	
17N	02E	14															5.0	12.0	17.0
17N	02E	23	34.0	2.0															36.0

POU Total Acres: 53.0

**Conditions of Approval:**

1. C18 THIS PARTIAL DECREE IS SUBJECT TO SUCH GENERAL PROVISIONS NECESSARY FOR THE DEFINITION OF THE RIGHTS OR FOR THE EFFICIENT ADMINISTRATION OF THE WATER RIGHTS AS MAY BE ULTIMATELY DETERMINED BY THE COURT AT A POINT IN TIME NO LATER THAN THE ENTRY OF A FINAL UNIFIED DECREE. SECTION 42-1412(6), IDAHO CODE.
2. RIGHT NO. 65-04048 IS ALSO DIVERTED THROUGH POINT OF DIVERSION DESCRIBED ABOVE.  
 SOURCE IS ALSO KNOWN AS COWCLESHER CREEK.

**Comments:**

1. AJU10-JS      9/24/1999      AJU10 CONDITION UPDATE  
 CONDITION CODE(S) C18 ADDED IF NOT ALREADY PART OF RECORD THRU AJU10.

**Dates and Other Information**

Decreed Date: 10/31/2000

Civil Case Number: 39576

Judicial District: FIFTH

**IDAHO DEPARTMENT OF WATER RESOURCES**  
**Water Right 65-2301**

3/31/2020

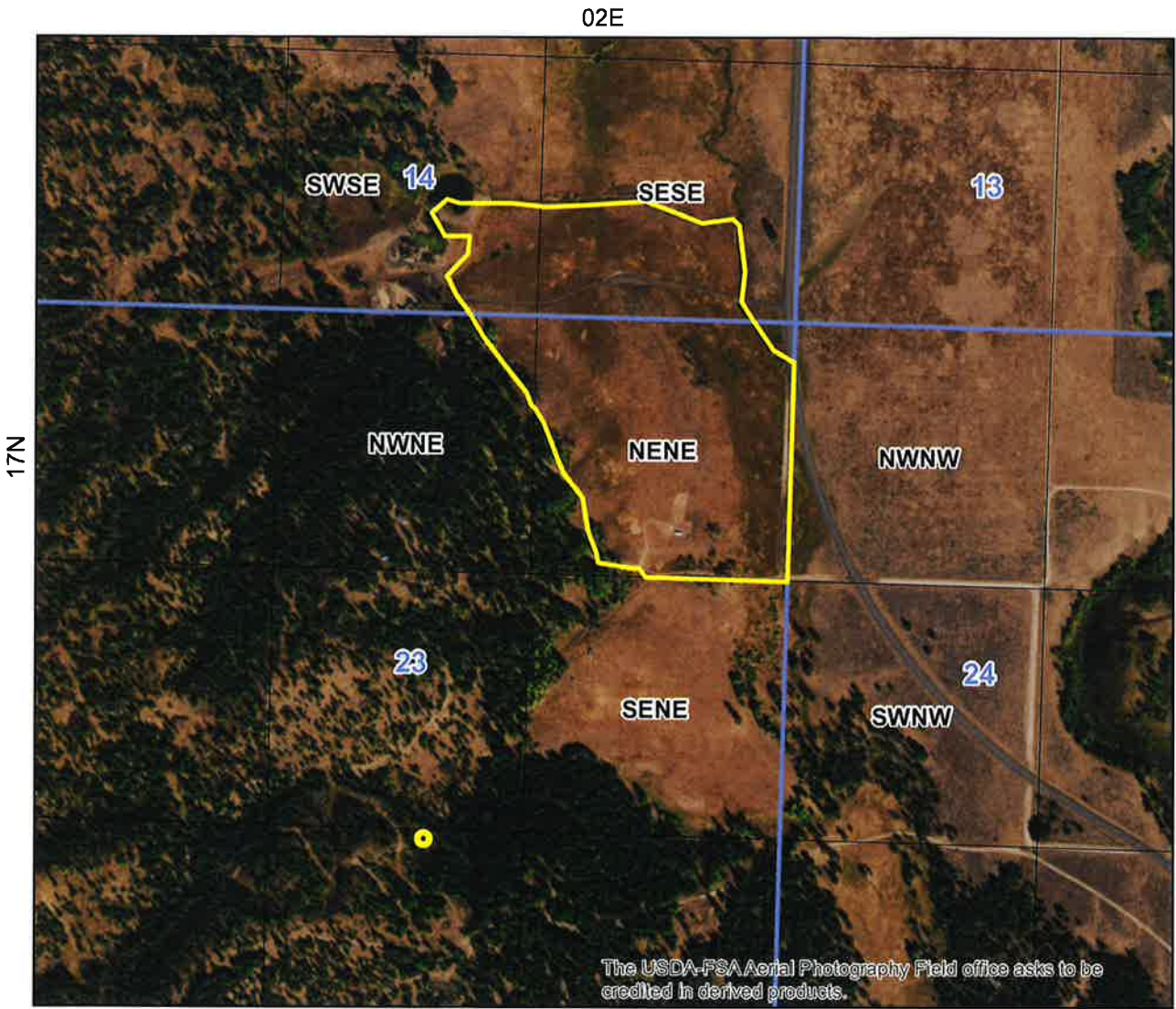
State or Federal: S  
Water District Number: 65  
Mitigation Plan: False






**Combined Use Limits**  
N/A

**SubCase:**  
N/A

**Water Supply Bank:**  
N/A

State of Idaho  
Department of Water Resources  
**Water Right License**  
65-2301



-  Point of Diversion
-  Place Of Use Boundary
-  Townships
-  PLS Sections
-  Quarter Quarters

0 0.1 0.2 0.4 Miles

