

MAR 20 2020

Department of Water Resources
Eastern RegionMINIMUM REQUIREMENTS CHECKLIST
TO BE SUBMITTED WITH APPLICATION FOR TRANSFER

An application for transfer must be prepared in accordance with the minimum requirements listed below to be acceptable for processing by the Department. Incomplete applications will be returned. The instructions, fee schedule, Part 2A reports and additional Part 2B forms are available from any Department office or on the Department's website at idwr.idaho.gov.

Name of Applicant(s) SUMMERCO MANAGEMENT INC

Check whether each item below is *attached* (Yes) or *not applicable* (N/A) for the proposed transfer.

Yes N/A * Means the item is always required and must be included with the application.

- ☒ * Completed Application for Transfer of Water Right form, Part 1.
- ☒ * Signature of applicant(s) or applicant's authorized representative on Application for Transfer Part 1. Include evidence of authority labeled Attachment #3 (see below) if signed by representative.
- ☒ * Application for Transfer Part 2A. Attach a Part 2A report describing each water right in the transfer as currently recorded.
- ☐ Complete and attach an Application for Transfer Part 2B for each water right for which only a portion is proposed to be changed through this transfer application.
- ☒ * Application for Transfer Part 3A is always required (see Attachment #7a below); Parts 3B and 3C must be completed for transfer applications proposing to change the nature of use of the water right(s) or proposing changes to supplemental right(s).
- ☒ * Correct fee submitted with transfer application form. (Fee schedule is on website and instructions for application for transfer.)

Attachments to Application - Label each attachment with the corresponding number shown below as Attachment #1-10.

- ☐ ☒ #1 If the applicant is a business, partnership, organization, or association, and not currently registered in the State of Idaho as a business entity, attach documentation identifying officers authorized to sign or act on behalf of right holder. (See Part 1.)
- ☐ ☒ #2a Water Right ownership documentation if Dept. records do not show the applicant as the current water right owner. **
- ☐ ☒ #2b If the ownership of the water right will change as a result of the proposed transfer to a new place of use, attach documentation showing land and water right ownership at the new place of use. Include documentation for all affected land and owner(s). **
** Additional fee(s) required for water right ownership changes; see fee schedule.
- ☐ ☒ #3 Documentation of authority to make the change if the applicant is not the water right owner.
- ☐ ☒ #4 Power of Attorney or documentation providing authority to sign or act on the applicant's behalf. (See Part 1.)
- ☒ ☐ #5 If the transfer application proposes to change the point of diversion for a water right affecting the Eastern Snake Plain Aquifer (ESPA), attach the results of an ESPA analysis and a detailed mitigation plan to offset any depletions to hydraulically connected reaches of the Snake River. ESPA transfer spreadsheet and model grid labeled cells are available on the Department's website at idwr.idaho.gov/water-rights/transfers/resources.html.
- ☐ ☒ #6 Notarized statement of agreement or a statement on official letterhead signed by an authorized representative from each lien holder or other entity with financial interest in the water right(s) or land affected by the proposed transfer. (See Part 1.5.c.)
- ☒ * #7a Attach a map identifying the proposed point(s) of diversion, place(s) of use, and water diversion and distribution system details as described on the application. Include legal description labels. If only a portion of the right is proposed to be changed, identify the current location of the part of the existing right(s) proposed to be changed. (See Part 3A.)
- ☒ ☐ #7b If the transfer application proposes to change the place or purpose of use of an irrigation right attach a Geographic Information System (GIS) shape file, or an aerial photo or other image clearly delineating the location and extent of existing acres and changes to the place of use. If some or all of any right is leased to the Water Supply Bank, you must also show the specific location and/or acres to be idled at the new, proposed place of use to satisfy lease requirements.
- ☐ ☒ #8a If the transfer application proposes to change the nature of use or period of use for one or more rights, provide documentation describing the extent of historic beneficial use for the water rights proposed to be transferred and document how enlargement will be avoided. (See Part 3B.) Additional fee required for proposed changes to nature of use; see fee schedule.
- ☐ ☒ #8b If the transfer application proposes to change the place of use of a supplemental irrigation right, provide documentation regarding the historic use of the supplemental right(s) and availability or reliability of the primary right(s) being supplemented, both before and after the proposed change. (See Part 3C.)
- ☐ ☒ #9 Water Supply Bank information for all rights proposed for transfer and currently leased to the Bank. (Attachment WSB)
- ☐ ☒ #10 Other. Please describe: _____

STATE OF IDAHO
DEPARTMENT OF WATER RESOURCES

RECEIVED

MAR 20 2020

Department of Water Resources
Eastern Region

APPLICATION FOR TRANSFER OF WATER RIGHT PART 1

Name of Applicant(s) SUMMERCO MANAGEMENT INCPhone (208) 390-9314Mailing address 27 N 3000 E SUGAR CITY, ID 83448Email summercofarms@gmail.com

- ☐ If applicant is not an individual and not registered to do business in the State of Idaho, attach documentation identifying officers authorized to sign or act on behalf of the applicant. Label it **Attachment #1**.
- ☐ Attach water right ownership documentation if Department records do not show the transfer applicant as the current water right owner. Label it **Attachment #2a**.
- ☐ If the ownership of the water right will change as a result of the proposed transfer to a new place of use, attach documentation showing land and water right ownership at the new place of use. Include documentation for all affected land and owner(s). Label it **Attachment #2b**.
- ☐ Attach documentation of authority to make the proposed change if the applicant is not the water right owner. Label it **Attachment #3**.

Provide contact information below if a consultant, attorney, or any other person is representing the applicant in this transfer process.

☐ No Representative

Name of Representative _____

Phone _____

Mailing address _____

Email _____

☐ Send all correspondence for this application to the representative and not to the applicant.

OR

☐ Send original correspondence to the applicant and copies to the representative.

☐ The representative may submit information for the applicant but is not authorized to sign for the applicant.

OR

☐ The representative is authorized to sign for the applicant. Attach a Power of Attorney or other documentation providing authority to sign for the applicant and label it **Attachment #4**.

I hereby assert that no one will be injured by the proposed changes and that the proposed changes do not constitute an enlargement in use of the original right(s). The information contained in this application is true to the best of my knowledge. I understand that any willful misrepresentations made in this application may result in rejection of the application or cancellation of an approval.

Rhett Summers

Signature of Applicant or Authorized Representative

Rhett Summers V.P.

Print Name and Title if applicable

3-16-20

Date

Signature of Applicant or Authorized Representative

Print Name and Title if applicable

Date

A. PURPOSE OF TRANSFER

- ☒ Change point of diversion
☐ Change nature of use
 ☐ Add diversion point(s)
☐ Change period of use
 ☒ Change place of use
☐ Other _____
- Is this a transfer for changes pursuant to Idaho Code § 42-221.0.8?
If yes, ☐ attach an explanation and any supporting documentation labeled as **Part 1A.2**.
- Describe your proposal in narrative form, including a detailed description of non-irrigation uses to justify amounts transferred (i.e. number of stock, etc.), and provide additional explanation of any other items on the application. Attach additional pages if necessary and label it **Part 1A.3**.
We propose to transfer 11.5 acres of water rights to cover a portion of land previously being irrigated. The 11.5 acres will be combined with 509.0 acres described under rights 22-7136, 22-10972 and 22-14128 for 520.5 acres.

STATE OF IDAHO
DEPARTMENT OF WATER RESOURCE

APPLICATION FOR TRANSFER OF WATER RIGHT

PART 1 Continued

B. DESCRIPTION OF RIGHTS AFTER THE REQUESTED CHANGES. IF THE RIGHTS ARE BEING SPLIT, DESCRIBE PORTIONS TO BE CHANGED AS THEY WOULD APPEAR AFTER THE REQUESTED CHANGES.

1.	Right Number	Amount (cfs/ac-ft)	Nature of Use	Period of Use	Source & Tributary
All or Part <input type="checkbox"/> <input checked="" type="checkbox"/>	22-7515	0.13 / 40.3	IRRIGATION	04/01 to 10/31	GROUND WATER
<input checked="" type="checkbox"/> <input type="checkbox"/>	22-7136	1.61 / 533.8	IRRIGATION	04/15 to 10/15	GROUND WATER
<input checked="" type="checkbox"/> <input type="checkbox"/>	22-10972	0.27 / 89.3	IRRIGATION	04/01 to 10/31	GROUND WATER
<input checked="" type="checkbox"/> <input type="checkbox"/>	22-14128	5.7 / 1158.5	IRRIGATION	04/01 to 10/31	GROUND WATER
<input type="checkbox"/> <input type="checkbox"/>				to	
<input type="checkbox"/> <input type="checkbox"/>				to	
<input type="checkbox"/> <input type="checkbox"/>				to	
<input type="checkbox"/> <input type="checkbox"/>				to	
<input type="checkbox"/> <input type="checkbox"/>				to	

Total authorized under rights 7.44 cfs and/or 1821.9 acre-feet.

2. Total amount of water proposed to be transferred or changed 0.30 cubic feet per second and/or _____ acre-feet per year.

3. Point(s) of Diversion:

- ☐ No changes to point(s) of diversion are proposed - the following chart is therefore not completed. (Proceed to #4.)
- ☒ Attach Eastern Snake Plain Aquifer analysis if this transfer proposes to change a point of diversion affecting the ESPA.
Label it **Attachment #5**.

New ?	Lot	¼	¼	¼	Sec	Twp	Rge	County	Source	Local name or tag #
		NW	NE	NE	31	06N	41E	MADISON	GROUND WATER	

4. Place of use: (If irrigation, identify with number of acres irrigated per ¼ ¼ tract.)

- ☐ No changes to place of use are proposed - the following chart is therefore not completed. (Proceed to #5.)

Twp	Rge	Sec	NE ¼				NW ¼				SW ¼				SE ¼				Acre Totals
			NE	NW	SW	SE	NE	NW	SW	SE	NE	NW	SW	SE	NE	NW	SW	SE	
06N	41E	31	40.0	26.0	40.0	40.0	0.1			20.0	40.0	20.0	38.0	32.5	40.0	40.0	36.0	30.0	442.6
												L3	L4						
06N	41E	32						39.0	38.9										77.9
Total Acres (for irrigation use)																			520.5

STATE OF IDAHO
DEPARTMENT OF WATER RESOURCES

APPLICATION FOR TRANSFER OF WATER RIGHT

PART 1 Continued

5. General Information:

- a. Describe the complete diversion system, including how you will accommodate a measuring device and lockable controlling works should they be required now or in the future:

Diversion system includes one deep well with a department approved flow meter installed and a lockable main power switch.

- b. Who owns the property at the point(s) of diversion? Applicant

If other than the applicant, describe the arrangement enabling the applicant to access the property for the diversion system:

- c. Are the lands from which you propose to transfer the water right subject to any liens, deeds of trust, mortgages, or contracts? If yes, ☐ attach a notarized statement from the holder of the lien, deed of trust, mortgage or contract agreeing to the proposed changes on official letterhead signed by an authorized representative. Label it **Attachment #6**. List the name of the entity and type of lien:

It is the applicant's responsibility to provide notice to lien holder, trustee, mortgagor, or contract holder of the proposed changes that may impact or change the value of the water rights or affected real property. Any misrepresentation of legal encumbrance on this application may result in rejection of the application or cancellation of an approval.

- d. Are any of the water rights proposed for transfer currently leased to the Water Supply Bank?

If yes, ☐ complete Attachment WSB.

- e. Describe the effect on the land now irrigated if the place or purpose of use is changed pursuant to this transfer:
The land will no longer be irrigated.

- f. Describe the use of any other water right(s) for the same purpose or land, or the same diversion system as right(s) proposed to be transferred at both the existing and proposed point(s) of diversion and place(s) use:

Water rights 22-2191, 22-2258A, 22-2295, 22-10646, 22-10777, 22-13955, 22-14129, 22-14130 are associated water rights and the combine use limit will be reduced by 11.5 acres in this transfer.

- g. To your knowledge, has/is any portion of the water right(s) proposed to be changed:

Yes No

- ☐ ☒ undergone a period of five or more consecutive years of non-use,
☐ ☒ currently leased to the Water Supply Bank,
☐ ☒ currently used in a mitigation plan limiting the use of water under the right, or
☐ ☒ currently enrolled in a Federal set-aside program limiting the use of water under the rights?

If yes, describe:

3/16/2020

<u>Owner Type</u>	<u>Name and Address</u>
Current Owner	SUMMERCO MANAGEMENT INC 27 N 3000 E SUGAR CITY, ID 83448 (208) 390-9314

Status: Active

GROUND WATER

2,600.5 AF

Sec. 26, Twp 06N, Rge 40E, MADISON County

			NE				NW				SW				SE				
Twp	Rng	Sec	NE	NW	SW	SE	NE	NW	SW	SE	NE	NW	SW	SE	NE	NW	SW	SE	Totals
06N	40E	22	5.2		1.6	31.0									36.0	8.4	4.8	37.0	124.0
06N	40E	23	12.0		4.0	39.0							40.0	40.0	39.0	21.0	39.0	39.0	273.0
06N	40E	24													35.0	18.0	26.0	39.0	118.0
06N	40E	25	40.0	24.0	29.0	38.0					29.0	40.0	39.0	38.0	12.0	39.0	15.0		343.0
06N	40E	26	40.0	40.0	40.0	40.0	40.0	39.0	40.0	40.0									319.0
06N	40E	35													19.0			18.0	37.0
06N	40E	36					40.0	40.0	40.0	35.0		40.0	38.0						233.0

POU Total Acres: 1.447.0

1.	X27	This right is limited to the irrigation of 743.0 acres within the authorized place of use in a single irrigation season.
2.	X35	Rights 22-2258A, 22-2295, 22-7515, 22-10646, 22-10777, and 22-13955 when combined shall not exceed a total diversion rate of 16.67 cfs, a total annual maximum diversion volume of 3514 af at the field headgate, and the irrigation of 1004 acres.
3.	X35	Rights 22-2191, 22-2258A, 22-2295, 22-7515, 22-10646, 22-10777, 22-13955, 22-14129 and 22-14130 when combined shall not exceed a total diversion rate of 23.03 cfs, a total annual maximum diversion volume of 5,060 af at the field headgate, and the

IDAHO DEPARTMENT OF WATER RESOURCES

3/16/2020

Proof Report

- irrigation of 1,447 acres.
4. 213 Upon specific notification of the Department, the right holder shall install and maintain data loggers to record water usage information at the authorized point(s) of diversion in accordance with Department specifications.
 5. 214 Prior to the diversion and use of water under Transfer approval 79388, the right holder shall install and maintain acceptable measuring device(s) at the authorized point(s) of diversion in accordance with Department specifications, or shall obtain an approved variance from the Department to determine the amount of water diverted from power records or to maintain an existing measuring device.
 6. R05 Use of water under this right may be regulated by a watermaster with responsibility for the distribution of water among appropriators within a water district. At the time of this approval, this water right is within State Water District No. 100.
 7. R02 A lockable device subject to the approval of the Department shall be maintained on the diverting works in a manner that will provide the watermaster suitable control of the diversion.
 8. R63 This right when combined with all other rights shall provide no more than 0.02 cfs per acre nor more than 3.5 afa per acre at the field headgate for irrigation of the place of use.
 9. T07 The right holder shall accomplish the change authorized by this transfer within one year of the date of this approval.
 10. T08 Failure of the right holder to comply with the conditions of this transfer is cause for the Director to rescind approval of the transfer.

Dates and Other Information

Licensed Date: 7/24/2013

Water District Number: 100

Generic Max Rate Per Acre: 0.020

Generic Max Volume Per Acre: 3.5

Mitigation Plan: False

Combined Use Limits

<u>Rate</u>	<u>Volume</u>	<u>Acres</u>
16.670	3,514.0	1,004.0
22-2258A ,22-2295 ,22-10777	,22-10646 ,22-13955 ,22-7515	
<u>Rate</u>	<u>Volume</u>	<u>Acres</u>
23.030	5,060.0	1,447.0
22-2258A ,22-2295 ,22-10777	,22-10646 ,22-13955 ,22-2191 ,22-7515 ,22-14129 ,22-14130	

SubCase:

N/A

Water Supply Bank:

N/A

3/12/2020

IDAHO DEPARTMENT OF WATER RESOURCES
Proof Report

3/12/2020

- acre nor more than 3.5 afa per acre at the field headgate for irrigation of the place of use.
7. K01 Right No. 22-10972 is an enlargement of this right pursuant to Section 42-1426, Idaho Code.
 8. S41 The use of water for irrigation under this right may begin as early as April 1 and may continue to as late as October 31, provided other elements of the right are not exceeded. The use of water before April 15 and after October 15 under this remark is subordinate to all water rights having no subordinated early or late irrigation use and a priority date earlier than 11/24/2008.
 9. T07 The right holder shall accomplish the change authorized by this transfer within one year of the date of this approval.
 10. T08 Failure of the right holder to comply with the conditions of this transfer is cause for the Director to rescind approval of the transfer.
 11. T19 Pursuant to Section 42-1412(6), Idaho Code, this water right is subject to such general provisions necessary for the definition of the rights or for the efficient administration of water rights as may be determined by the Snake River Basin Adjudication court at a point in time no later than the entry of the final unified decree.

Dates and Other Information

Decreed Date: 11/24/2008
State or Federal: S
Water District Number: 100
Mitigation Plan: False

Combined Use Limits

<u>Rate</u>	<u>Volume</u>	<u>Acres</u>
4.590	1,781.5	509.0
22-7136 ,22-10972		

SubCase:

N/A

Water Supply Bank:

N/A

3/12/2020

<u>Owner Type</u>	<u>Name and Address</u>
Current Owner	SUMMERCO MANAGEMENT INC 27 N 3000 E SUGAR CITY, ID 83448 (208) 390-9314

Status: Active

Tributary

Sec. 31, Twp 06N, Rge 41E, MADISON County

[illegible]

POU Total Acres: 509.0

1.	X27	This right is limited to the irrigation of 25.5 acres within the authorized place of use in a single irrigation season.
2.	X35	Rights 22-7136 and 22-10972 when combined shall not exceed a total diversion rate of 1.61 cfs and the irrigation of 178 acres.
3.	X35	Rights 22-7136, 22-10972, and 22-14128 when combined shall not exceed a total diversion rate of 7.31 cfs and the irrigation of 509.0 acres.
4.	213	Upon specific notification of the Department, the right holder shall install and maintain data loggers to record water usage information at the authorized point(s) of diversion in accordance with Department specifications.
5.	214	Prior to the diversion and use of water under Transfer approval 79388, the right holder shall install and maintain acceptable measuring device(s) at the authorized point(s) of diversion in accordance with Department specifications, or shall obtain an approved variance from the Department to determine the amount of water diverted from power records or to maintain an existing measuring device.
6.	R63	This right when combined with all other rights shall provide no more than 0.02 cfs per

IDAHO DEPARTMENT OF WATER RESOURCES
Proof Report

3/12/2020

- acre nor more than 3.5 afa per acre at the field headgate for irrigation of the place of use.
7. K02 This right is based upon an enlargement of Right No. 22-7136 pursuant to Section 42-1426, Idaho Code.
 8. K09 This right is for an enlargement of 25.5 acres within the place of use described for this right.
 9. C11 This water right is subordinate to all water rights with a priority date earlier than April 12, 1994, that are not decreed as enlargements pursuant to Section 42-1426, Idaho Code. As between water rights decreed as enlargements pursuant to Section 42-1426, Idaho Code, the earlier priority right is the superior right.
 10. T07 The right holder shall accomplish the change authorized by this transfer within one year of the date of this approval.
 11. T08 Failure of the right holder to comply with the conditions of this transfer is cause for the Director to rescind approval of the transfer.
 12. T19 Pursuant to Section 42-1412(6), Idaho Code, this water right is subject to such general provisions necessary for the definition of the rights or for the efficient administration of water rights as may be determined by the Snake River Basin Adjudication court at a point in time no later than the entry of the final unified decree.

Dates and Other Information

Decreed Date: 11/24/2008

Enlargement Statute Priority Date: 4/12/1994

State or Federal: S

Water District Number: 100

Mitigation Plan: False

Combined Use Limits

<u>Rate</u>	<u>Volume</u>	<u>Acres</u>
4.590	1,781.5	509.0
22-7136 ,22-10972		

SubCase:

N/A

Water Supply Bank:

N/A

3/12/2020

83976

IDAHO DEPARTMENT OF WATER RESOURCES
Proof Report

3/12/2020

6. T07 The right holder shall accomplish the change authorized by this transfer within one year of the date of this approval.
7. T08 Failure of the right holder to comply with the conditions of this transfer is cause for the Director to rescind approval of the transfer.
8. T19 Pursuant to Section 42-1412(6), Idaho Code, this water right is subject to such general provisions necessary for the definition of the rights or for the efficient administration of water rights as may be determined by the Snake River Basin Adjudication court at a point in time no later than the entry of the final unified decree.

Dates and Other Information

Decreed Date: 11/24/2008

State or Federal: S

Water District Number: 100

Mitigation Plan: False

Combined Use Limits

N/A

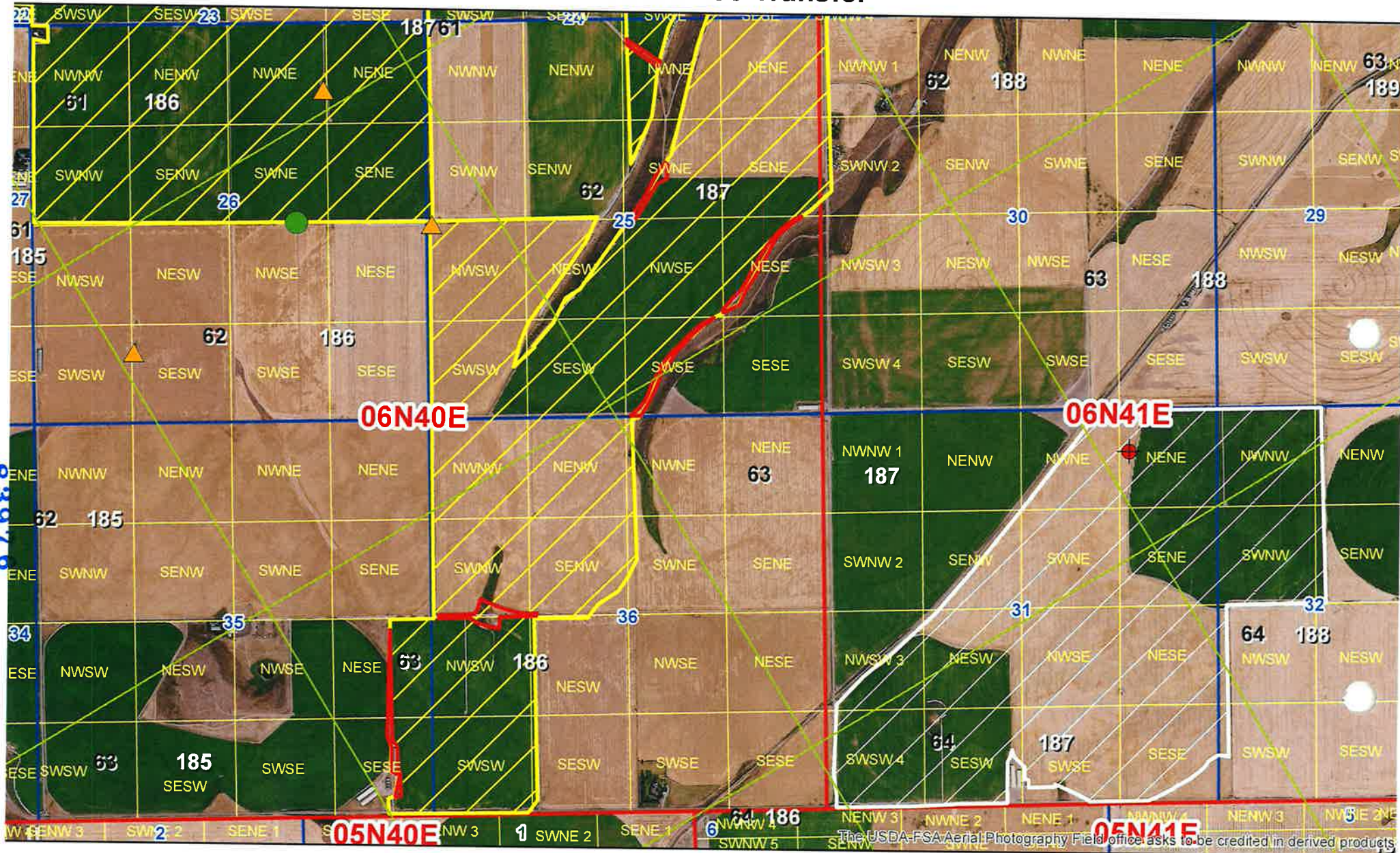
SubCase:

N/A

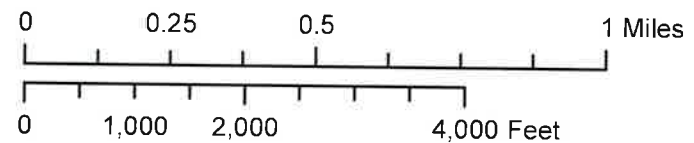
Water Supply Bank:

N/A

Summerco Transfer



- Water Right POD MeanCenter
- ▲ Water Righ POD
- Proposed Summerco POD
- ESPAM2_ModelGrid_06092011
- Acres to move
- Summerco WR POU
- Proposed POU
- Township/Range
- Sections
- QQ



The USDA-FSA Aerial Photography Field office asks to be credited in derived products

One-Way Analysis of Independent Transfers

New Water Right (GModelo):

WR No.	Div. Rate (CFS)	Con. Vol. (AFA)	No. of Irr. Acres	Priority Date	POD Location	Dedicated Vol. AFA/ AFT	Model Node
Transfer 1: Proposed Steady State Impacts following Transfer							
???	???	275.6	68.9	1/1/1960	8S26E-3	275.6 91.9	SP082075
???	???	275.6	68.9	1/1/1960	8S26E-3	275.6 91.9	SP068066
Transfer 1: Worst Case Transient State Impacts following Transfer							
???	???	275.6	68.9	1/1/1960	8S26E-3	275.6 91.9	SP082075
???	???	275.6	68.9	1/1/1960	8S26E-3	275.6 91.9	SP068066

Steady State Analysis

Mitigation Check 1 - >10% of Historical:	8.2%	-5.3%	-5.4%	-5.3%	-5.3%	-5.3%	-5.3%	-5.3%	-5.3%	-5.3%	-5.3%
Mitigation Check 2 - > 2 AF/T:	0.3	-0.2	0.0	-0.1	0.0	0.0	0.0	0.0	0.0	0.0	0.0
Mitigation Check 3 - >10% of Total:	42.9%	37.3%	5.2%	13.6%	0.1%	0.3%	0.3%	0.1%	0.1%	0.1%	0.0%
Mitigation Required?:	NO	NO	NO	NO	NO	NO	NO	NO	NO	NO	NO
Mitigation Vol. Req'd (ac-ft):	0.3	-0.2	0.0	-0.1	0.0	0.0	0.0	0.0	0.0	0.0	0.0

Transient State Analysis

Mitigation Check 1 - >10% of Historical:	8.2%	-5.3%	-5.4%	-5.3%	-5.3%	-5.3%	-5.3%	-5.3%	-5.3%	-5.3%	-5.3%
Mitigation Check 2 - > 2.01 AF/T:	0.3	-0.2	0.0	-0.1	0.0	0.0	0.0	0.0	0.0	0.0	0.0
Mitigation Required?:	NO	NO	NO	NO	NO	NO	NO	NO	NO	NO	NO
Mitigation Vol. Req'd (ac-ft):	0.3	-0.2	0.0	-0.1	0.0	0.0	0.0	0.0	0.0	0.0	0.0

Read Me

Not Used

WR No.	Div. Rate (CFS)	Con. Vol. (AFA)	No. of Irr. Acres	Priority Date	POD Location	Dedicated Vol. AFA/ AFT	Model Node
Transfer: Proposed Steady State Impacts following Transfer							
Transfer 1: Worst Case Transient State Impacts following Transfer							
0	0	0	0	1/0/1900	0	0.0 0	0
0	0	0	0	1/0/1900	0	0.0 0	0

Steady State Analysis

Mitigation Check 1 - >10% of Historical:	0.0%	0.0%	0.0%	0.0%	0.0%	0.0%	0.0%	0.0%	0.0%	0.0%	0.0%
Mitigation Check 2 - > 2 AF/T:	0.0	0.0	0.0	0.0	0.0	0.0	0.0	0.0	0.0	0.0	0.0
Mitigation Check 3 - >10% of Total:	0.0%	0.0%	0.0%	0.0%	0.0%	0.0%	0.0%	0.0%	0.0%	0.0%	0.0%
Mitigation Required?:	NO	NO	NO	NO	NO	NO	NO	NO	NO	NO	NO
Mitigation Vol. Req'd (ac-ft):	0.0	0.0	0.0	0.0	0.0	0.0	0.0	0.0	0.0	0.0	0.0

Transient State Analysis

Mitigation Check 1 - >10% of Historical:	0.0%	0.0%	0.0%	0.0%	0.0%	0.0%	0.0%	0.0%	0.0%	0.0%	0.0%
Mitigation Check 2 - > 2.01 AF/T:	0.0	0.0	0.0	0.0	0.0	0.0	0.0	0.0	0.0	0.0	0.0
Mitigation Required?:	NO	NO	NO	NO	NO	NO	NO	NO	NO	NO	NO
Mitigation Vol. Req'd (ac-ft):	0.0	0.0	0.0	0.0	0.0	0.0	0.0	0.0	0.0	0.0	0.0

Not Used

WR No.	Div. Rate (CFS)	Con. Vol. (AFA)	No. of Irr. Acres	Priority Date	POD Location	Dedicated Vol. AFA/ AFT	Model Node
Transfer: Proposed Steady State Impacts following Transfer							
35-12915	0.41	110.9	27.7	10/31/1986		110.9 37.0	SP053158
35-12915	0.41	110.9	27.7	10/31/1986	0	110.9 37.0	SP081159
Transfer: Worst Case Transient State Impacts following Transfer							
35-12915	0.41	110.9	27.7	10/31/1986	0	110.9 37.0	SP053158
35-12915	0.41	110.9	27.7	10/31/1986	0	110.9 37.0	SP081159

Steady State Analysis

Mitigation Check 1 - >10% of Historical:	0.0%	0.0%	0.0%	0.0%	0.0%	0.0%	0.0%	0.0%	0.0%	0.0%	0.0%
Mitigation Check 2 - > 2 AF/T:	0.0	0.0	0.0	0.0	0.0	0.0	0.0	0.0	0.0	0.0	0.0
Mitigation Check 3 - >10% of Total:	0.0%	0.0%	0.0%	0.0%	0.0%	0.0%	0.0%	0.0%	0.0%	0.0%	0.0%
Mitigation Required?:	NO	NO	NO	NO	NO	NO	NO	NO	NO	NO	NO
Mitigation Vol. Req'd (ac-ft):	0.0	0.0	0.0	0.0	0.0	0.0	0.0	0.0	0.0	0.0	0.0

Transient State Analysis

Mitigation Check 1 - >10% of Historical:	0.0%	0.0%	0.0%	0.0%	0.0%	0.0%	0.0%	0.0%	0.0%	0.0%	0.0%
Mitigation Check 2 - > 2.01 AF/T:	0.0	0.0	0.0	0.0	0.0	0.0	0.0	0.0	0.0	0.0	0.0
Mitigation Required?:	NO	NO	NO	NO	NO	NO	NO	NO	NO	NO	NO
Mitigation Vol. Req'd (ac-ft):	0.0	0.0	0.0	0.0	0.0	0.0	0.0	0.0	0.0	0.0	0.0

Not Used

WR No.	Div. Rate (CFS)	Con. Vol. (AFA)	No. of Irr. Acres	Priority Date	POD Location	Dedicated Vol. AFA/ AFT	Model Node
--------	-----------------	-----------------	-------------------	---------------	--------------	-------------------------	------------

Impact by Reach (AF/Trimester)

Ashton to Rexburg	Heise to Shelley	Shelley to Nr Bickft	Nr Bickft To Neeley	Neeley to Minidoka	Dev. Wbl. To Buhl	Buhl to Kspr	Kspr	Kspr to Malad	Malad	Malad to Bancroft
3.79	3.77	0.53	1.38	0.01	0.03	0.03	0.01	0.01	0.01	0.00
4.10	3.57	0.50	1.31	0.01	0.03	0.03	0.01	0.01	0.01	0.00
3.79	3.77	0.53	1.38	0.01	0.03	0.03	0.01	0.01	0.01	0.00
4.10	3.57	0.50	1.31	0.01	0.03	0.03	0.01	0.01	0.01	0.00

Impact by Reach (AF/Trimester)

Ashton to Rexburg	Heise to Shelley	Shelley to Nr Bickft	Nr Bickft To Neeley	Neeley to Minidoka	Dev. Wbl. To Buhl	Buhl to Kspr	Kspr	Kspr to Malad	Malad	Malad to Bancroft
-------------------	------------------	----------------------	---------------------	--------------------	-------------------	--------------	------	---------------	-------	-------------------

--	--	--	--	--	--	--	--	--	--	--

Impact by Reach (AF/Trimester)

Ashton to Rexburg	Heise to Shelley	Shelley to Nr Bickft	Nr Bickft To Neeley	Neeley to Minidoka	Dev. Wbl. To Buhl	Buhl to Kspr	Kspr	Kspr to Malad	Malad	Malad to Bancroft
-------------------	------------------	----------------------	---------------------	--------------------	-------------------	--------------	------	---------------	-------	-------------------

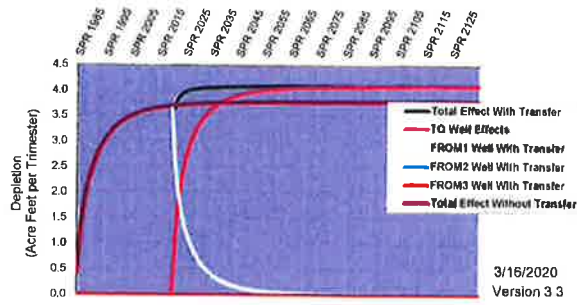
--	--	--	--	--	--	--	--	--	--	--

Impact by Reach (AF/Trimester)


Ashton to Rexburg	Heise to Shelley	Shelley to Nr Bickft	Nr Bickft To Neeley	Neeley to Minidoka	Dev. Wbl. To Buhl	Buhl to Kspr	Kspr	Kspr to Malad	Malad	Malad to Bancroft
-------------------	------------------	----------------------	---------------------	--------------------	-------------------	--------------	------	---------------	-------	-------------------

83976

Hydrologic Response--Ashton to Roxburg
Customer Name: Summerco Transfer No:



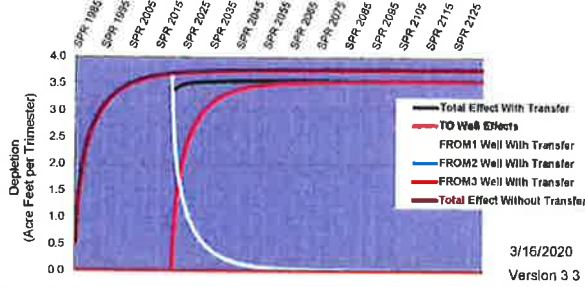
Net Transfer Effect Above Milner
(Total Effect With Transfer - Total Effect Without Transfer)



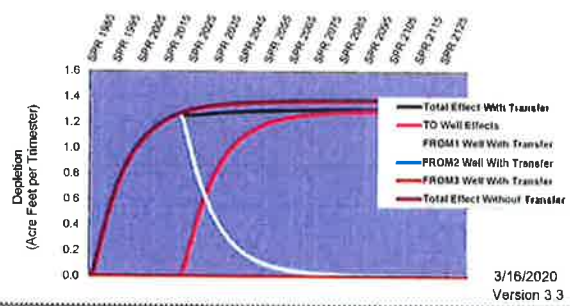
Customer Name: Summerco

Transfer No:

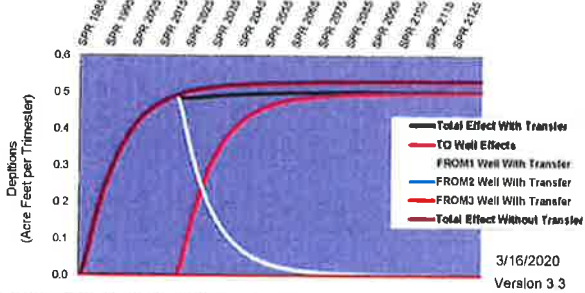
Hydrologic Response--Halse to Shelley
Customer Name: Summerco Transfer No:



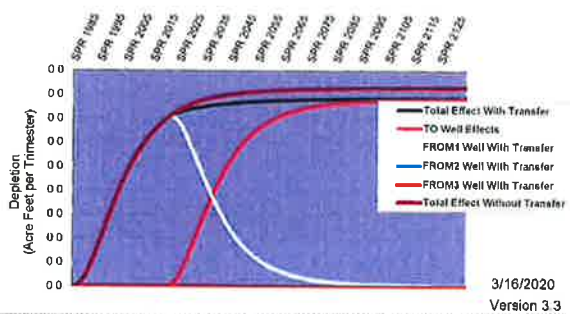
Hydrologic Response-- Near Blackfoot to Neeley
Customer Name: Summerco Transfer No:




Hydrologic Response--Shelley to Near Blackfoot
Customer Name: Summerco Transfer No:



Hydrologic Response-- Neeley to Minidoka
Customer Name: Summerco Transfer No:



Cells this color are
set up for user entries



ENTER STARTING DATE FOR
SIMULATION. THEN PUSH
"UPDATE DATES" BUTTON

TRANSFER NO:

YEAR 1985
SEASON SPRING

TRANSFER NAME:
Summerco

ENTER CELL LOCATIONS:

	'TO' CELL	'FROM1' CELL	'FROM2' CELL	'FROM3' CELL
ROW	63	62		
COLUMN	188	182		

TRIMESTER OF ACTIVITY	TO WELL Projected Use AF/TRIMESTER	FROM1 WELL		FROM2 WELL		FROM3 WELL	
		With Transfer AF/TRIMESTER	Without Transfer AF/TRIMESTER	With Transfer AF/TRIMESTER	Without Transfer AF/TRIMESTER	With Transfer AF/TRIMESTER	Without Transfer AF/TRIMESTER
SPR 1985	0	10	10	0	0	0	0
SUM 1985	0	10	10	0	0	0	0
WIN 1985	0	10	10	0	0	0	0
SPR 1986	0	10	10	0	0	0	0
SUM 1986	0	10	10	0	0	0	0
WIN 1986	0	10	10	0	0	0	0
SPR 1987	0	10	10	0	0	0	0
SUM 1987	0	10	10	0	0	0	0
WIN 1987	0	10	10	0	0	0	0
SPR 1988	0	10	10	0	0	0	0
SUM 1988	0	10	10	0	0	0	0
WIN 1988	0	10	10	0	0	0	0
SPR 1989	0	10	10	0	0	0	0
SUM 1989	0	10	10	0	0	0	0
WIN 1989	0	10	10	0	0	0	0
SPR 1990	0	10	10	0	0	0	0
SUM 1990	0	10	10	0	0	0	0
WIN 1990	0	10	10	0	0	0	0
SPR 1991	0	10	10	0	0	0	0
SUM 1991	0	10	10	0	0	0	0
WIN 1991	0	10	10	0	0	0	0
SPR 1992	0	10	10	0	0	0	0
SUM 1992	0	10	10	0	0	0	0
WIN 1992	0	10	10	0	0	0	0
SPR 1993	0	10	10	0	0	0	0
SUM 1993	0	10	10	0	0	0	0
WIN 1993	0	10	10	0	0	0	0
SPR 1994	0	10	10	0	0	0	0
SUM 1994	0	10	10	0	0	0	0
WIN 1994	0	10	10	0	0	0	0
SPR 1995	0	10	10	0	0	0	0
SUM 1995	0	10	10	0	0	0	0
WIN 1995	0	10	10	0	0	0	0
SPR 1996	0	10	10	0	0	0	0
SUM 1996	0	10	10	0	0	0	0
WIN 1996	0	10	10	0	0	0	0
SPR 1997	0	10	10	0	0	0	0
SUM 1997	0	10	10	0	0	0	0
WIN 1997	0	10	10	0	0	0	0
SPR 1998	0	10	10	0	0	0	0
SUM 1998	0	10	10	0	0	0	0
WIN 1998	0	10	10	0	0	0	0
SPR 1999	0	10	10	0	0	0	0
SUM 1999	0	10	10	0	0	0	0
WIN 1999	0	10	10	0	0	0	0
SPR 2000	0	10	10	0	0	0	0

SUM 2000	0	10	10	0	0	0	0
WIN 2000	0	10	10	0	0	0	0
SPR 2001	0	10	10	0	0	0	0
SUM 2001	0	10	10	0	0	0	0
WIN 2001	0	10	10	0	0	0	0
SPR 2002	0	10	10	0	0	0	0
SUM 2002	0	10	10	0	0	0	0
WIN 2002	0	10	10	0	0	0	0
SPR 2003	0	10	10	0	0	0	0
SUM 2003	0	10	10	0	0	0	0
WIN 2003	0	10	10	0	0	0	0
SPR 2004	0	10	10	0	0	0	0
SUM 2004	0	10	10	0	0	0	0
WIN 2004	0	10	10	0	0	0	0
SPR 2005	0	10	10	0	0	0	0
SUM 2005	0	10	10	0	0	0	0
WIN 2005	0	10	10	0	0	0	0
SPR 2006	0	10	10	0	0	0	0
SUM 2006	0	10	10	0	0	0	0
WIN 2006	0	10	10	0	0	0	0
SPR 2007	0	10	10	0	0	0	0
SUM 2007	0	10	10	0	0	0	0
WIN 2007	0	10	10	0	0	0	0
SPR 2008	0	10	10	0	0	0	0
SUM 2008	0	10	10	0	0	0	0
WIN 2008	0	10	10	0	0	0	0
SPR 2009	0	10	10	0	0	0	0
SUM 2009	0	10	10	0	0	0	0
WIN 2009	0	10	10	0	0	0	0
SPR 2010	0	10	10	0	0	0	0
SUM 2010	0	10	10	0	0	0	0
WIN 2010	0	10	10	0	0	0	0
SPR 2011	0	10	10	0	0	0	0
SUM 2011	0	10	10	0	0	0	0
WIN 2011	0	10	10	0	0	0	0
SPR 2012	0	10	10	0	0	0	0
SUM 2012	0	10	10	0	0	0	0
WIN 2012	0	10	10	0	0	0	0
SPR 2013	0	10	10	0	0	0	0
SUM 2013	0	10	10	0	0	0	0
WIN 2013	0	10	10	0	0	0	0
SPR 2014	0	10	10	0	0	0	0
SUM 2014	0	10	10	0	0	0	0
WIN 2014	0	10	10	0	0	0	0
SPR 2015	0	10	10	0	0	0	0
SUM 2015	0	10	10	0	0	0	0
WIN 2015	0	10	10	0	0	0	0
SPR 2016	0	10	10	0	0	0	0
SUM 2016	0	10	10	0	0	0	0
WIN 2016	0	10	10	0	0	0	0
SPR 2017	0	10	10	0	0	0	0
SUM 2017	0	10	10	0	0	0	0
WIN 2017	0	10	10	0	0	0	0
SPR 2018	0	10	10	0	0	0	0
SUM 2018	0	10	10	0	0	0	0
WIN 2018	0	10	10	0	0	0	0
SPR 2019	0	10	10	0	0	0	0
SUM 2019	0	10	10	0	0	0	0
WIN 2019	0	10	10	0	0	0	0
SPR 2020	10	0	10	0	0	0	0
SUM 2020	10	0	10	0	0	0	0
WIN 2020	10	0	10	0	0	0	0
SPR 2021	10	0	10	0	0	0	0
SUM 2021	10	0	10	0	0	0	0
WIN 2021	10	0	10	0	0	0	0
SPR 2022	10	0	10	0	0	0	0
SUM 2022	10	0	10	0	0	0	0
WIN 2022	10	0	10	0	0	0	0
SPR 2023	10	0	10	0	0	0	0
SUM 2023	10	0	10	0	0	0	0
WIN 2023	10	0	10	0	0	0	0
SPR 2024	10	0	10	0	0	0	0
SUM 2024	10	0	10	0	0	0	0
WIN 2024	10	0	10	0	0	0	0
SPR 2025	10	0	10	0	0	0	0



State of Idaho

DEPARTMENT OF WATER RESOURCES

EASTERN Region • 900 N SKYLINE DR STE A • IDAHO FALLS, ID 83402-1718

Phone: (208)525-7161 • Fax: (208)525-7177 • Website: www.idwr.idaho.gov

Brad Little
Governor

Gary Spackman
Director

April 9, 2020

SUMMERCO MANAGEMENT INC
27 N 3000 E
SUGAR CITY, ID 83448

RE: Transfer No. 83976
Water Right No(s). 22-10972, 22-14128, 22-7136, 22-7515

Dear Applicant(s):

The Department of Water Resources has received your water right transfer application. Please refer to the transfer number referenced above in all future correspondence regarding this transfer.

A legal notice of the application has been prepared and is scheduled for publication in the REXBURG STANDARD JOURNAL on 4/17/2020 and 4/24/2020. Protests to this application may be submitted for a period ending ten (10) days after the second publication.

If the application is protested, you will be sent a copy of each protest. All protests must be resolved before the application can be considered for approval. If the protest(s) cannot be resolved voluntarily, the Department will conduct a conference and/or hearing on the matter.

If the application is not protested, the Department will process your application and notify you of any action taken on the application. If your application is approved, the Department will send you a copy of the approval document.

Please contact this office if you have any questions regarding the application.

Sincerely,

Christina Henman
Administrative Assistant

Henman, Christina

From: Henman, Christina
Sent: Thursday, April 09, 2020 3:33 PM
To: REXBURG STANDARD JOURNAL (stubbs@journalnet.com)
Subject: Legal Ads for Rexburg Standard Journal
Attachments: 83976 Rexburg Standard Journal.doc

Hello,

Please see attached document regarding legal ads for your paper.

Thank You,

Christina Henman
Administrative Assistant
Idaho Dept. of Water Resources, Eastern Region
900 N Skyline Ste. A
Idaho Falls, ID 83402
Phone: (208) 497-3793

THIS EMAIL MAY CONTAIN MORE THAN ONE PAGE!

April 9, 2020

Legal Notice Department

Rexburg Standard Journal / Herald Chronicle
PO Box 10
Rexburg ID 83440

RE: Transfer No. 83976

Dear LEGAL NOTICE DEPARTMENT:

Enclosed you will find a legal notice which we wish to have published in your newspaper on the dates indicated (once a week for two consecutive weekly issues). If you cannot publish the notice on the proposed dates, please contact us immediately.

An affidavit of publication must be submitted to the Department along with the publication bill for **ACCOUNT NUMBER 241525**. Please send the affidavit and bill to this office before 5/4/2020. Your cooperation is appreciated.

Sincerely

Christina Henman
Administrative Assistant

**PLEASE PUT IN NORMAL COLUMN AND NO BORDERS.
THANK YOU.**

**NOTICE OF PROPOSED CHANGE OF WATER RIGHT
TRANSFER NO. 83976**

SUMMERCO MANAGEMENT INC, 27 N 3000 E, SUGAR CITY, ID 83448 has filed Application No. 83976 for changes to the following water rights within MADISON County(s): Right No(s). 22-10972, 22-14128, 22-7136, 22-7515; to see a full description of these rights and the proposed transfer, please see <https://research.idwr.idaho.gov/apps/waterrights/querynewtransfers>. The purpose of the transfer is to change a portion of the above rights as follows: Change the point of diversion and change the place of use. The point of diversion is in NENE, Sec 31, T6N, R41E for 7.44 cfs from ground water. The place of use is within Sec 31 and Sec 32 T6N, R41E, for 520.5 acres.

For additional information concerning the property location, contact Eastern Region office at (208)525-7161. Protests may be submitted based on the criteria of Idaho Code Sec. 42-222. Any protest against the proposed change must be filed with the Department of Water Resources, Eastern Region, 900 N SKYLINE DR STE A, IDAHO FALLS ID 83402-1718 together with a protest fee of \$25.00 for each application on or before 5/4/2020. The protestant must also send a copy of the protest to the applicant.

GARY SPACKMAN, Director

Published on 4/17/2020 and 4/24/2020