

IDAHO DEPARTMENT OF WATER RESOURCES
Proof Report

4/8/2020

Water Right 27-4090

After Split

Owner Type **Name and Address**
Current Owner ELWOOD RICH LLC
27228 W YUKON CIRCLE
BUCKEYE, AZ 85396
(541) 272-1515

Original Owner R C RICH SHEEP CO
PO BOX 369
BURLEY, ID 83318
(208) 678-5204

Priority Date: 6/20/1940

Basis: Decreed

Status: Active

Source
UNNAMED STREAMS

Tributary
WAYAN CREEK

<u>Beneficial Use</u>	<u>From</u>	<u>To</u>	<u>Diversion Rate</u>	<u>Volume</u>
STOCKWATER	6/01	10/01	0.010 CFS	
	<u>Total Diversion</u>		0.010 CFS	

Source and Point(s) of Diversion

UNNAMED STREAMS	SWNW	Sec. 19, Twp 05S, Rge 44E,	CARIBOU County
UNNAMED STREAMS	NWSE	Sec. 18, Twp 05S, Rge 44E,	CARIBOU County
UNNAMED STREAMS	SESE	Sec. 18, Twp 05S, Rge 44E,	CARIBOU County

Place Of Use

STOCKWATER within CARIBOU County

			NE				NW				SW				SE				Totals
Twp	Rng	Sec	NE	NW	SW	SE	NE	NW	SW	SE	NE	NW	SW	SE	NE	NW	SW	SE	
05S	44E	19							X							X			

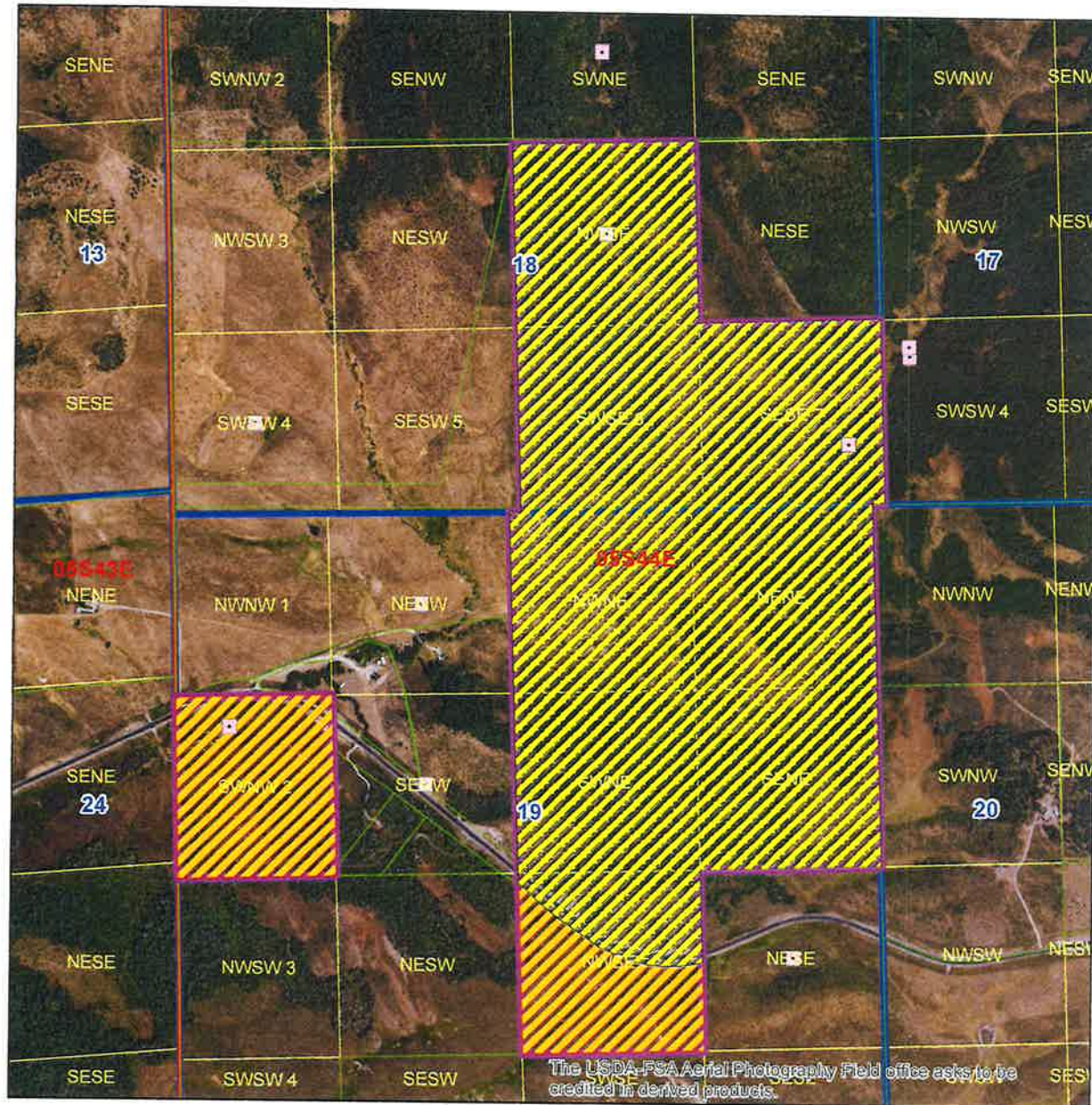
Conditions of Approval:

1. N13 THE QUANTITY OF WATER UNDER THIS RIGHT SHALL NOT EXCEED 13,000 GALLONS PER DAY.
2. N11 THE QUANTITY OF WATER DECREED FOR THIS WATER RIGHT IS NOT A DETERMINATION OF HISTORICAL BENEFICIAL USE.
3. 500 SHEEP 000000011270

Comments:


3. j barg 4/8/2020 Ownership Change
Water Right 27-4090 was split into 27-4090 and 27-12316.

Idaho Department of Water Resources

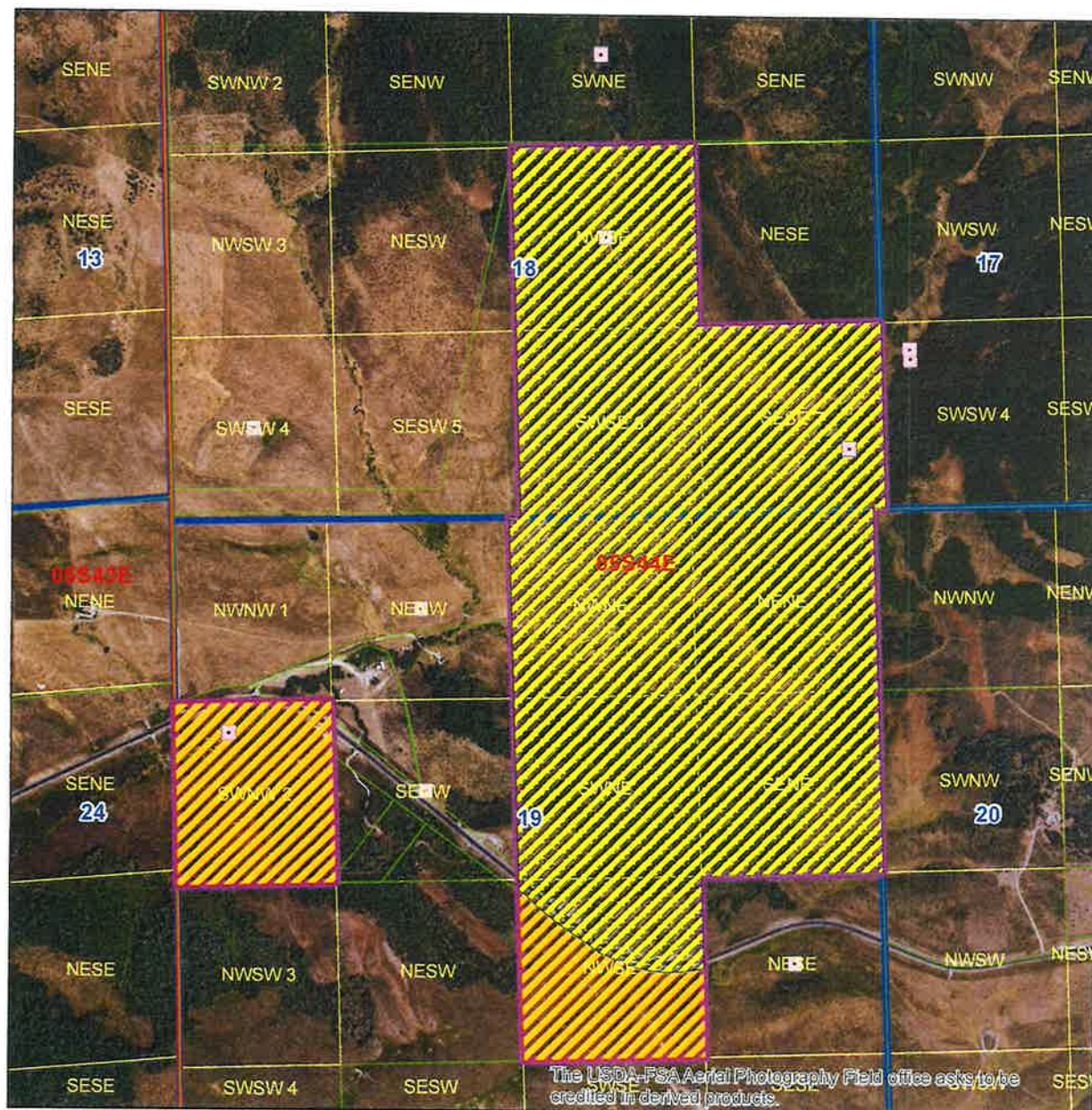


Legend

- 27-12316 After Split
- 27-4090 After Split
- 27-4090 Before Split
- Parcels
- Township/Range
- Sections
- QQ



Idaho Department of Water Resources



The USDA-FSA Aerial Photography Field office asks to be credited in derived products

Legend

-  27-12316 After Split
 27-4090 After Split
 27-4090 Before Split
 Parcels
 Township/Range
 Sections
 QQ

