

IDAHO DEPARTMENT OF WATER RESOURCES  
Proof Report

3/26/2020

**Water Right 37-570A AFTER Ownership Change Split**

**Owner Type**      **Name and Address**  
Current Owner      DIAMOND/SOLDIER PROPERTIES LLC  
C/O GREGORY VIK  
PO BOX 1607  
BELLEVUE, WA 98009  
(425) 460-2542

**Priority Date:** 6/1/1892  
**Basis:** Decreed  
**Status:** Active  
**Water Supply Bank Status:** Active

**Source**      **Tributary**  
SOLDIER CREEK      CAMAS CREEK

<b><u>Beneficial Use</u></b>	<b><u>From</u></b>	<b><u>To</u></b>	<b><u>Diversion Rate</u></b>	<b><u>Volume</u></b>
IRRIGATION	04/15	10/31	0.080 CFS	
	<b><u>Total Diversion</u></b>		0.080 CFS	

**Source and Point(s) of Diversion**  
SOLDIER CREEK      NESESW      Sec. 29, Twp 02N, Rge 14E, CAMAS County

**Place Of Use**  
IRRIGATION within CAMAS County

			NE				NW				SW				SE				Totals
Twp	Rng	Sec	NE	NW	SW	SE	NE	NW	SW	SE	NE	NW	SW	SE	NE	NW	SW	SE	
02N	14E	29												4.2					4.2

POU Total Acres: 4.2

**Conditions of Approval:**

1. C18 This partial decree is subject to such general provisions necessary for the definition of the rights or for the efficient administration of the water rights as may be ultimately determined by the Court at a point in time no later than the entry of a final unified decree. Section 42-1412(6), Idaho Code.

**Comments:**

1. wmills      3/26/2020      Split Right  
Split into 37-23225.
2. wmills      3/26/2020      POU  
Updated Shape

**Dates and Other Information**

Decreed Date: 10/20/2009  
Civil Case Number: 39576

IDAHO DEPARTMENT OF WATER RESOURCES  
Proof Report

3/26/2020

Judicial District: FIFTH  
State or Federal: S  
Water District Number: 37B  
Mitigation Plan: False

**Combined Use Limits**

N/A

**SubCase:**

N/A

**Water Supply Bank:**

Lessor Name: DIAMOND/SOLDIER PROPERTIES LLC  
Lease Status: Active  
Lease Amount: .10  
Rental Availability: .10  
Date Received: 6/11/2014  
Lease Begin Date: 6/11/2014  
Expiration Date: 12/31/2018

State of Idaho  
Department of Water Resources






# Water Right AFTER Ownership Change Split

37-570A

This map depicts the IRRIGATION place of use boundary for this water right. This map is solely for illustrative purposes and may not represent actual distribution of authorized irrigation under this water right per parcel.

14E



-  Point of Diversion
-  Place Of Use Boundary
-  Townships
-  PLS Sections
-  Quarter Quarters

0 0.035 0.07 0.14 Miles



IDAHO DEPARTMENT OF WATER RESOURCES  
Proof Report

3/26/2020

**Water Right 37-570A BEFORE Ownership Change Split**

**Owner Type**      **Name and Address**  
Current Owner      DIAMOND/SOLDIER PROPERTIES LLC  
C/O GREGORY VIK  
PO BOX 1607  
BELLEVUE, WA 98009  
(425) 460-2542

**Priority Date:** 6/1/1892

**Basis:** Decreed

**Status:** Active

**Water Supply Bank Status:** Active

**Source**      **Tributary**  
SOLDIER CREEK      CAMAS CREEK

<b><u>Beneficial Use</u></b>	<b><u>From</u></b>	<b><u>To</u></b>	<b><u>Diversion Rate</u></b>	<b><u>Volume</u></b>
IRRIGATION	04/15	10/31	0.100 CFS	
	<b><u>Total Diversion</u></b>		0.100 CFS	

**Source and Point(s) of Diversion**

SOLDIER CREEK      NESESW      Sec. 29, Twp 02N, Rge 14E, CAMAS County

**Place Of Use**

IRRIGATION within CAMAS County

			NE				NW				SW				SE				Totals
Twp	Rng	Sec	NE	NW	SW	SE	NE	NW	SW	SE	NE	NW	SW	SE	NE	NW	SW	SE	
02N	14E	29												5.0					5.0

POU Total Acres: 5.0

**Conditions of Approval:**

1. C18 This partial decree is subject to such general provisions necessary for the definition of the rights or for the efficient administration of the water rights as may be ultimately determined by the Court at a point in time no later than the entry of a final unified decree. Section 42-1412(6), Idaho Code.

**Comments:**

**Dates and Other Information**

Decreed Date: 10/20/2009  
Civil Case Number: 39576  
Judicial District: FIFTH  
State or Federal: S  
Water District Number: TBD  
Mitigation Plan: False

**Combined Use Limits**

IDAHO DEPARTMENT OF WATER RESOURCES  
Proof Report

3/26/2020

N/A

**SubCase:**

N/A

**Water Supply Bank:**

Lessor Name: DIAMOND/SOLDIER PROPERTIES LLC

Lease Status: Active

Lease Amount: .10

Rental Availability: .10

Date Received: 6/11/2014

Lease Begin Date: 6/11/2014






Expiration Date: 12/31/2018

State of Idaho  
Department of Water Resources  
**Water Right BEFORE Ownership Change Split**  
37-570A

This map depicts the IRRIGATION place of use boundary for this water right.  
This map solely for illustrative purposes.

14E



-  Point of Diversion
-  Place Of Use Boundary
-  Townships
-  PLS Sections
-  Quarter Quarters

0 0.035 0.07 0.14 Miles

