

RECEIVED

FORM 202 - Rev. 09/16  
FEB 07 2020DEPARTMENT OF  
WATER RESOURCESSTATE OF IDAHO 43-34859  
DEPARTMENT OF WATER RESOURCES

## APPLICATION FOR PERMIT

To appropriate the public waters of the State of Idaho

RECEIVED

Ident. No.

MAR 04 2020

DEPARTMENT OF  
WATER RESOURCES

1. Name of applicant(s) Betty L Bair - Bruce L Bair Phone 808 574 0151  
 Name connector (check one): ☐ and ☐ or ☒ and/or  
 Mailing address 9805 W. Kuna Rd City Kuna  
 State Id ZIP 83634 Email bbair1957@gmail.com
2. Name of representative, if any Bruce L. Bair Phone 808 574 0151  
 Mailing address PO Box 190126 City Boise  
 State Id ZIP 83719 Email bbair1957@gmail.com
- a. ☒ Send all correspondence for this application to the representative and not to the applicant OR  
☐ Send original correspondence to the applicant and copies to the representative.
- b. ☐ The representative may submit information for the applicant but is not authorized to sign for the applicant OR  
☒ The representative is authorized to sign for the applicant. Attach a Power of Attorney or other documentation.
3. Source of water supply Groundwater which is a tributary of \_\_\_\_\_
4. Location of point(s) of diversion:

Twp	Rge	Sec	Govt Lot	1/4	1/4	1/4	County	Source	Local name or tag #
2N	1E	26		X			Ada		

5. Water will be used for the following purposes:

Amount 0.25 cfs for irrigation purposes from 3-1 to 11-15 (both dates inclusive)  
 (cfs or acre-feet per year)

Amount \_\_\_\_\_ for \_\_\_\_\_ purposes from \_\_\_\_\_ to \_\_\_\_\_ (both dates inclusive)  
 (cfs or acre-feet per year)

Amount \_\_\_\_\_ for \_\_\_\_\_ purposes from \_\_\_\_\_ to \_\_\_\_\_ (both dates inclusive)  
 (cfs or acre-feet per year)

Amount \_\_\_\_\_ for \_\_\_\_\_ purposes from \_\_\_\_\_ to \_\_\_\_\_ (both dates inclusive)  
 (cfs or acre-feet per year)

6. Total quantity to be appropriated is (a)
- 0.25
- cubic feet per second (cfs) and/or (b) \_\_\_\_\_ acre-feet per year (af).

7. Proposed diverting works:

- a. Describe type and size of devices used to divert water from the source. 9" pvc culvert side  
pump / 2" pipe / 4" pvc / 1/2" pvc (1/4")
- b. Height of storage dam n/a feet; active reservoir capacity n/a acre-feet; total reservoir capacity n/a acre-feet. If the reservoir will be filled more than once each year, describe the refill plan in item 12. For dams 10 feet or more in height AND having a storage capacity of 50 acre-feet or more, submit a separate Application for Construction or Enlargement of a New or Existing Dam. Application required? ☐ Yes ☒ No
- c. Proposed well diameter is n/a inches; proposed depth of well is n/a feet.
- d. Is ground water with a temperature of greater than 85°F being sought? ☐ Yes ☐ No
- e. If well is already drilled, when? 1975; drilling firm Karl Drilling  
 well was drilled for (well owner) Betty Bair; Drilling Permit No. 811353

For Department Use

Received by Ku Date 3-4-2020 Time 12:00 PM Preliminary check by AB  
 Fee \$ 250 Receipted by CM Receipt No. C102385 Date 2-7-2020

8. Description of proposed uses (if irrigation only, go to item 9):

- Hydropower; show total feet of head and proposed capacity in kW. n/a
- Stockwatering; list number and kind of livestock. n/a
- Municipal; must complete and attach the Municipal Water Right Application Checklist.
- Domestic; show number of households n/a
- Other; describe fully. proposed irrigation for pasturing 3-5 horses  
aprox acreage (5-6)

9. Description of place of use:

- If water is for irrigation, indicate acreage in each subdivision in the tabulation below.
- If water is used for other purposes, place a symbol of the use (example: D for Domestic) in the corresponding place of use below. See instructions for standard symbols.

TWP	RGE	SEC	NE				NW				SW				SE				TOTALS
			NE	NW	SW	SE	NE	NW	SW	SE	NE	NW	SW	SE	NE	NW	SW	SE	
2N	1E	26					5												

Total number of acres to be irrigated: 5 (aprox)

10. Describe any other water rights used for the same purposes as described above. Include water delivered by a municipality, canal company, or irrigation district. If this application is for domestic purposes, do you intend to use this water, water from another source, or both, to irrigate your lawn, garden, and/or landscaping? n/a

- Who owns the property at the point of diversion? n/a
- Who owns the land to be irrigated or place of use? Bruce L. Bair
- If the property is owned by a person other than the applicant, describe the arrangement enabling the applicant to make this filing: Bruce L. Bair (my mother) is deceased. Having to secure ability to water the back of our plot.

12. Describe your proposal in narrative form, and provide additional explanation for any of the items above. Attach additional pages if necessary. propose minimal irrigation (up to 30 now per acre) of separate 1/2 acre plot for pasturing a few horses and potentially 1-2 calves. We had originally irrigated approx. 40-60 acres through the 1980's on a 12" well that was sold with the property to the city (now used as a domestic well).

- Time required for completion of works and application of water to proposed beneficial use is 5 years (minimum 1 year).
- MAP OF PROPOSED PROJECT REQUIRED** - Attach an 8½" x 11" map or maps clearly identifying the proposed point of diversion, place of use, section #, township & range. The map scale shall not be less than two (2) inches equal to one (1) mile.

The information contained in this application is true to the best of my knowledge. I understand that any willful misrepresentations made in this application may result in rejection of the application or cancellation of an approval.

Bruce L. Bair  
Signature of Applicant  
Bruce Bair  
Print Name (and title, if applicable)

Bruce L. Bair  
Signature of Applicant  
Bruce Bair  
Print Name (and title, if applicable)



# Untitled Map Range: 1E Section 26 Township 2N

9805 W Kuna Rd Kuna Id 10 acre plot total area. irrigate approx back 5-6 acre proposed.

## Legend

 Cloverdale Nursery



Google Earth

© 2019 Google



Todd Winegar/ISB #5841  
JONES ♦ WILLIAMS ♦ FUHRMAN ♦ GOURLEY, P.A.  
225 North 9<sup>th</sup> Street, Suite 820  
P.O. Box 1097  
Boise, Idaho 83702  
Telephone: (208) 331-1170  
Facsimile: (208) 331-1529  
[twinegar@idalaw.com](mailto:twinegar@idalaw.com)

Filed: 07/15/2019 14:19:28  
Fourth Judicial District, Ada County  
Phil McGrane, Clerk of the Court  
By: Deputy Clerk - Vidak, Stephanie

RECEIVED  
FEB 07 2020  
DEPARTMENT OF  
WATER RESOURCES

Attorney for Personal Representative, Bruce L. Bair

IN THE DISTRICT COURT OF THE FOURTH JUDICIAL DISTRICT OF  
THE STATE OF IDAHO, IN AND FOR THE COUNTY OF ADA

IN THE MATTER OF THE ESTATE OF

BETTY L. BAIR,

Deceased.

CASE NO. CV01-19-11863

LETTERS TESTAMENTARY


(I.C. 15-3-702)

1. Bruce L. Bair was duly appointed and qualified as general personal representative of the estate of the above-named decedent by the Court with all authority pertaining thereto.
2. Administration of the estate is unsupervised.


These letters are issued to evidence the appointment, qualification, and authority of Bruce L. Bair, personal representative of the Estate of Betty L. Bair.

WITNESS, my signature and the Seal of this Court, this \_\_\_\_ day of \_\_\_\_\_, 2019.

Signed: 7/15/2019 09:36 AM

  
MAGISTRATE

LETTERS TESTAMENTARY - ESTATE OF BETTY L. BAIR

STATE OF IDAHO } ss COUNTY OF ADA }
I, PHIL McGRANE, Clerk of the District Court of the Fourth Judicial District of the State of Idaho in and for the County of Ada, do hereby certify that the foregoing is a true and correct copy of the original filed in the above entitled action. As witness I have set my hand and affixed my official seal.
DATED Signed: 7/15/2019 02:25 PM
PHIL McGRANE, Clerk of the District Court
By 



State of Idaho

**DEPARTMENT OF WATER RESOURCES**

WESTERN Region • 2735 W AIRPORT WAY • BOISE, ID 83705-5082

Phone: (208)334-2190 • Fax: (208)334-2348 • Website: [www.idwr.idaho.gov](http://www.idwr.idaho.gov)

Brad Little  
Governor

Gary Spackman  
Director

April 9, 2020

BETTY L BAIR  
BRUCE L BAIR  
9805 W KUNA RD  
KUNA, ID 83634-2605

**RE: Application for Permit No. 63-34859**

Dear Applicant(s):

The Department of Water Resources has received your water right application. Please refer to the number referenced above in all future correspondence regarding this application.

A legal notice of the application has been prepared and is scheduled for publication in the IDAHO STATESMAN on 4/16/2020 and 4/23/2020. Protests to this application may be submitted for a period ending ten (10) days after the second publication.

If the application is protested, you will be sent a copy of each protest. All protests must be resolved before the application can be considered for approval. If the protest(s) cannot be resolved voluntarily, the Department will conduct a conference and/or hearing on the matter.

If the application is not protested, the Department will process your application and notify you of any action taken on the application. If your application is approved, the Department will send you a copy of the permit.

Please contact this office if you have any questions regarding the application.

Sincerely,

Kensie Thorneycroft  
Administrative Assistant

## Thorneycroft, Kensie

---

**From:** Thorneycroft, Kensie  
**Sent:** Thursday, April 09, 2020 11:08 AM  
**To:** 'BOI Legals'  
**Subject:** Ada Legal Notice  
**Attachments:** CoverLetter.docx; LegalNotice.docx

**Follow Up Flag:** Follow up  
**Flag Status:** Flagged

Good Morning Legal Clerk,

I am sending you the new legal notices, please send confirmation to my email.

Please see the attached ad for publication on 04/16/2020 and 04/23/2020.

Please confirm these are okay to publish as shown.

Kensie Thorneycroft  
Administrative Assistant 1  
Idaho Dept. of Water Resources  
208-334-2190



**State of Idaho**

**DEPARTMENT OF WATER RESOURCES**

**WESTERN Region • 2735 W AIRPORT WAY • BOISE, ID 83705-5082**

**Phone: (208)334-2190 • Fax: (208)334-2348 • Website: [www.idwr.idaho.gov](http://www.idwr.idaho.gov)**

**Brad Little  
Governor**

**Gary Spackman  
Director**

April 9, 2020

LEGAL NOTICE DEPARTMENT  
IDAHO STATESMAN  
PO BOX 40  
BOISE, ID 83707

RE: Application for Permit No. 63-34859, 63-34878  
Transfer No. 78341  
Water Right No(s). 63-11273, 63-11934

Dear Legal Notice Department:

Please publish the enclosed legal notice on the dates indicated (once a week for two consecutive weekly issues). If you cannot publish the notice on the proposed dates, please contact us immediately.

An affidavit of publication must be submitted to the Department along with the publication bill. Please send the affidavit and bill to this office before 5/4/2020. Your cooperation is appreciated.

Sincerely,

Kensie Thorneycroft  
Administrative Assistant

Enclosure(s)

The following application(s) have been filed to appropriate the public waters of the State of Idaho:

**63-34859**

BETTY L BAIR

BRUCE L BAIR

9805 W KUNA RD

KUNA, ID 83634-2605

Point of Diversion NENW S26 T02N R01E ADA County Source GROUND WATER

Use: IRRIGATION 03/01 to 11/15 0.25 CFS

Total Diversion: 0.25 CFS

Date Filed: 03-04-2020

Place Of Use: IRRIGATION

T02N R01E S26 NENW

Total Acres: 5

Water bearing zone to be appropriated is from 233 to 370 feet.

**63-34878**

DEBRA MEYER

JOHN MEYER

PO BOX 993

EAGLE, ID 83616-0993

Point of Diversion NWNW S32 T05N R01E ADA County Source GROUND WATER

Use: IRRIGATION 03/01 to 11/15 0.15 CFS

Total Diversion: 0.15 CFS

Date Filed: 04-03-2020

Place Of Use: IRRIGATION

T05N R01E S32 NWNW

Total Acres: 5

Water bearing zone to be appropriated is from 200 to 300.

#### **NOTICE OF PROPOSED CHANGE OF WATER RIGHT**

##### **TRANSFER NO. 78341**

**RON SALI, 919 S LINDER RD, EAGLE, ID 83616 has filed Application No. 78341 for changes to the following water rights within ADA County(s): Right No(s). 63-11273, 63-11934;** to see a full description of these rights and the proposed transfer, please see <https://research.idwr.idaho.gov/apps/waterrights/querynewtransfers>. The purpose of the transfer is to change a portion of the above rights as follows: Purpose of the transfer is to (1) Change the irrigation place of use and consolidate the irrigation rate and irrigation from storage volume applicable to acres that have been converted to pond area to acres that remain irrigated; (2) Change the storage place of use under right 63-11934 to reflect the current pond surface area. The site is located 4 miles east of Star, southwest of State Hwy 44 and S Linder Rd intersection.

Permits will be subject to all prior water rights. For additional information concerning the property location, contact the Western office at (208)334-2190; or for a full description of the right(s), please see <https://idwr.idaho.gov/apps/ExtSearch/WRApplicationResults/>. Protests may be submitted based on the criteria of Idaho Code § 42-203A. Any protest against the approval of this application must be filed with the Director, Dept. of Water Resources, Western Region, 2735 W AIRPORT WAY, BOISE ID 83705-5082 together with a protest fee of \$25.00 for each application on or before 5/4/2020. The protestant must also send a copy of the protest to the applicant.

GARY SPACKMAN, Director

Published on 4/16/2020 and 4/23/2020



DAHO  
NT OF WATER RESOURCES  
Street, P.O. Box 83720  
720-0098

Requested

FIRST CLASS



U.S. POSTAGE PITNEY BOWES



ZIP 83702 \$ 000.65<sup>0</sup>  
02 4W  
0000359175 FEB 10 2020

BETTY L BAIR  
BRUCE L BAIR  
9805 W KUNA RD  
KUNA ID 83634

*resent*  
*2-20-2020*  
*App for permit*

RECEIVED

FEB 18 2020

DEPARTMENT OF  
WATER RESOURCES

83720-0098

841 NFE 1 819C0002/13/20  
RETURN TO SENDER  
BAIR, BETTY L  
2156 E MELWOOD ST  
MERIDIAN ID 83642-9388

RETURN TO SENDER





State of Idaho

## DEPARTMENT OF WATER RESOURCES

322 E FRONT ST STE 648 PO BOX 83720 • BOISE, ID 83720-0098

Phone: (208)287-4800 • Fax: (208)287-6700 • Website: [www.idwr.idaho.gov](http://www.idwr.idaho.gov)

Brad Little  
Governor

Gary Spackman  
Director

February 07, 2020

BETTY L BAIR  
BRUCE L BAIR  
9805 W KUNA RD  
KUNA ID 83634

RE: Application for Permit

Dear Applicant(s):

The Department of Water Resources has received your water right application. Preliminary review of the application indicates that it is incomplete and cannot be accepted for processing. We are returning your application to allow you to complete the necessary items. The required information is described below:

- The Source was not provided correctly. Item #3, Source of water supply is groundwater.
- Location of Point of Diversion- Item # 4- the Department needs the Township, Range, Section and quarter-quarter.
- The Quantity was not provided correctly. Item # 5. You can request up to an inch per acre which is 0.02 cfs per acre.
- The Period of Use was not provided correctly. Item # 5. The irrigation season for the area described on your map is 3-1 to 11-15.
- The Nature of Proposed Use was not provided correctly. Item # 5- is irrigation.
- Location of Place of Use- Item # 9. The Department needs to Township, Range, Section and quarter-quarter. The acres should be 5 or 6. The Department needs a specific number.
- Time required for completion. Item # 13. You can have up to 5 years.
- The Fee was not provided correctly. Please see the attached fee schedule.

Please make the corrections on your application. Any corrections you make need to be initialed and dated. When the corrections have been made, please return to: 322 E FRONT ST, STE 648, PO BOX 83720 • BOISE, ID 83720-0098, attention Jean Hersley.

Please feel free to contact me at (208) 287-4942 if you have any questions.

Sincerely,

Jean Hersley  
Technical Records Specialist 2

Enclosures

RECEIVED

FORM 202 Rev. 09/16

FEB 07 2020

DEPARTMENT OF  
WATER RESOURCESSTATE OF IDAHO  
DEPARTMENT OF WATER RESOURCES

Ident. No. \_\_\_\_\_

## APPLICATION FOR PERMIT

To appropriate the public waters of the State of Idaho

1. Name of applicant(s) Betty L Bair - Bruce L Bair Phone 208 599 0151  
 Name connector (check one): ☐ and ☐ or ☒ and/or  
 Mailing address 9805 W. Kuna Rd City Kuna  
 State Id ZIP 83634 Email bbair1959@gmail.com

2. Name of representative, if any Bruce L. Bair Phone 208 599 0151  
 Mailing address PO Box 190126 City Boise  
 State Id ZIP 83719 Email bbair1959@gmail.com

- a. ☒ Send all correspondence for this application to the representative and not to the applicant OR  
☐ Send original correspondence to the applicant and copies to the representative.  
 b. ☐ The representative may submit information for the applicant but is not authorized to sign for the applicant OR  
☒ The representative is authorized to sign for the applicant. Attach a Power of Attorney or other documentation.

3. Source of water supply 6" well (existing) which is a tributary of ground water aquifer

4. Location of point(s) of diversion:

Tw	Rge	Sec	Govt Lot	1/4	1/4	1/4	County	Source	Local name or tag #

5. Water will be used for the following purposes:

Amount .067 cfs for pasture grass purposes from 06/2020 to 09/2020 (both dates inclusive)  
 (cfs or acre-feet per year) (18 weeks)  
 Amount \_\_\_\_\_ for \_\_\_\_\_ purposes from x 8 to hrs (both dates inclusive)  
 (cfs or acre-feet per year) per day  
 Amount \_\_\_\_\_ for \_\_\_\_\_ purposes from \_\_\_\_\_ to \_\_\_\_\_ (both dates inclusive)  
 (cfs or acre-feet per year)  
 Amount \_\_\_\_\_ for \_\_\_\_\_ purposes from \_\_\_\_\_ to \_\_\_\_\_ (both dates inclusive)  
 (cfs or acre-feet per year)

6. Total quantity to be appropriated is (a) \_\_\_\_\_ cubic feet per second (cfs) and/or (b) \_\_\_\_\_ acre-feet per year (af).

7. Proposed diverting works:

- a. Describe type and size of devices used to divert water from the source. 5 Hp submersible pump / 2" pipe / Approx 30 gal. P.M. (MAX)  
 b. Height of storage dam n/a feet; active reservoir capacity n/a acre-feet; total reservoir capacity n/a acre-feet. If the reservoir will be filled more than once each year, describe the refill plan in item 12. For dams 10 feet or more in height AND having a storage capacity of 50 acre-feet or more, submit a separate Application for Construction or Enlargement of a New or Existing Dam. Application required? ☐ Yes ☒ No  
 c. Proposed well diameter is n/a inches; proposed depth of well is n/a feet.  
 d. Is ground water with a temperature of greater than 85°F being sought? ☐ Yes ☐ No  
 e. If well is already drilled, when? 1975; drilling firm Bair Drilling; well was drilled for (well owner) Betty Bair; Drilling Permit No. 811353

FYI - post water rights approval we will be contacting a pump company to have well screened prior to installing 5 Hp pump.

For Department Use

Received by \_\_\_\_\_ Date \_\_\_\_\_ Time \_\_\_\_\_ Preliminary check by \_\_\_\_\_  
 Fee \$ \_\_\_\_\_ Received by KM Receipt No. \_\_\_\_\_ Date 2-7-2020

8. Description of proposed uses (if irrigation only, go to item 9):

- a. Hydropower; show total feet of head and proposed capacity in kW. n/a
- b. Stockwatering; list number and kind of livestock. n/a
- c. Municipal; must complete and attach the Municipal Water Right Application Checklist.
- d. Domestic; show number of households n/a
- e. Other; describe fully. proposed irrigation for pasturing 3-5 horses  
aprox acreage (5-6)

9. Description of place of use:

- a. If water is for irrigation, indicate acreage in each subdivision in the tabulation below.
- b. If water is used for other purposes, place a symbol of the use (example: D for Domestic) in the corresponding place of use below. See instructions for standard symbols.

TWP	RGE	SEC	NE				NW				SW				SE				TOTALS
			NE	NW	SW	SE	NE	NW	SW	SE	NE	NW	SW	SE	NE	NW	SW	SE	

Total number of acres to be irrigated: 5-6

10. Describe any other water rights used for the same purposes as described above. Include water delivered by a municipality, canal company, or irrigation district. If this application is for domestic purposes, do you intend to use this water, water from another source, or both, to irrigate your lawn, garden, and/or landscaping? n/a

11. a. Who owns the property at the point of diversion? n/a
- b. Who owns the land to be irrigated or place of use? Betty L. Bair
- c. If the property is owned by a person other than the applicant, describe the arrangement enabling the applicant to make this filing: Betty Bair (my mother) is deceased. Hoping to secure ability to water the back of our plot.

12. Describe your proposal in narrative form, and provide additional explanation for any of the items above. Attach additional pages if necessary. propose minimal irrigation (up to 30 gpm per minute of separate watering for pasturing a few horses and potentially 1-2 calves we had originally irrigated approx. 40-60 acres through the 1980's on a 10" well that was sold with the adjacent to acre lot (now used as a domestic well)
13. Time required for completion of works and application of water to proposed beneficial use is 2 years (minimum 1 year).

14. **MAP OF PROPOSED PROJECT REQUIRED** - Attach an 8½" x 11" map or maps clearly identifying the proposed point of diversion, place of use, section #, township & range. The map scale shall not be less than two (2) inches equal to one (1) mile.

The information contained in this application is true to the best of my knowledge. I understand that any willful misrepresentations made in this application may result in rejection of the application or cancellation of an approval.

Bruce Bair  
Signature of Applicant  
Bruce Bair  
Print Name (and title, if applicable)

\_\_\_\_\_  
Signature of Applicant  
\_\_\_\_\_  
Print Name (and title, if applicable)



# Untitled Map Range 1E Section 26 Township 41P 2N

9805 W Kuna Rd Kuna Id 10 acre plot total area. irrigate aprox back 5-6 acre proposed.

## Legend

 Cloverdale Nursery





Filed: 07/15/2019 14:19:28  
Fourth Judicial District, Ada County  
Phil McGrane, Clerk of the Court  
By: Deputy Clerk - Vidak, Stephanie

Todd Winegar/ISB #5841  
JONES ♦ WILLIAMS ♦ FUHRMAN ♦ GOURLEY, P.A.  
225 North 9<sup>th</sup> Street, Suite 820  
P.O. Box 1097  
Boise, Idaho 83702  
Telephone: (208) 331-1170  
Facsimile: (208) 331-1529  
[twinegar@idalaw.com](mailto:twinegar@idalaw.com)

RECEIVED  
FEB 07 2020  
DEPARTMENT OF  
WATER RESOURCES

Attorney for Personal Representative, Bruce L. Bair

IN THE DISTRICT COURT OF THE FOURTH JUDICIAL DISTRICT OF  
THE STATE OF IDAHO, IN AND FOR THE COUNTY OF ADA

IN THE MATTER OF THE ESTATE OF

BETTY L. BAIR,

Deceased.

CASE NO. CV01-19-11863

LETTERS TESTAMENTARY

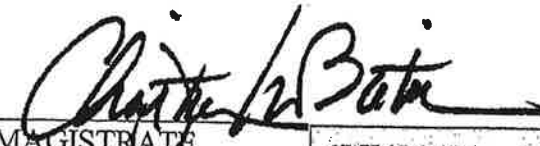
(I.C. 15-3-702)

1. Bruce L. Bair was duly appointed and qualified as general personal representative of the estate of the above-named decedent by the Court with all authority pertaining thereto.
2. Administration of the estate is unsupervised.


These letters are issued to evidence the appointment, qualification, and authority of Bruce L. Bair, personal representative of the Estate of Betty L. Bair.

WITNESS, my signature and the Seal of this Court, this \_\_\_\_ day of \_\_\_\_\_,  
2019.

Signed: 7/15/2019 09:36 AM

  
MAGISTRATE

LETTERS TESTAMENTARY – ESTATE OF BETTY L. BAIR

STATE OF IDAHO } ss. COUNTY OF ADA }
I, PHIL McGRANE, Clerk of the District Court of the Fourth Judicial District of the State of Idaho in and for the County of Ada, do hereby certify that the foregoing is a true and correct copy of the original filed in the above entitled action. As witness I have set my hand and affixed my official seal.
DATED Signed: 7/15/2019 02:25 PM
PHIL McGRANE, Clerk of the District Court
By 

## APPLICATION FOR PERMIT ANALYSIS PERMIT

INITIAL REVIEW BY gmk DATE 3-5-2020 APPLICATION NO. 63-34859  
 ASSIGNED AGENT \_\_\_\_\_

REQUIRED INFORMATION:

- ☒ Name (if applicant is a corp. or partnership an officers list must be provided. Attach annual report from IDSOS if not provided and applicant is registered. If not provided or registered, application is incomplete)
- ☒ Address (confirm or update contact info)
- ☒ Source (See USGS Quad for names of water sources)
- ☒ Point of Diversion (10 acre tract for springs) \_\_\_\_\_ Lot/Block and Subdivision name listed on App
- ☒ Proposed Use and Quantity (flow in cfs and/or volume in af)
- ☒ Period of Use
- ☒ Description of Diversion Works – Diversion name, if known
- ☒ Place of Use (acres to be irrigated) \_\_\_\_\_ Lot/Block and Subdivision name listed on App
- ☒ Time required to make beneficial use - A MUST, HOW MANY YEARS 5
- ☒ Map included – MUST MATCH POD & POU LOCATIONS
- ☒ Signature (If applicant is corp., company, or municipality, title of signatory is required)
- ☒ Correct fee received
- \_\_\_\_ Complete (data enter, active status and draft set to no), or
- \_\_\_\_ Incomplete (don't data enter) - Additional information required, date requested \_\_\_\_\_
- \_\_\_\_ Response received, date received \_\_\_\_\_, (data enter and set status)
- \_\_\_\_ No response - Return application, date returned \_\_\_\_\_, Refund requested \_\_\_\_\_

PRE ADVERTISEMENT PROCESSING (Yes = Required and Completed, No = Not Required):

- \_\_\_\_ Yes \_\_\_\_ No Local Public Interest Letter - Date sent \_\_\_\_\_ Response received \_\_\_\_\_
- \_\_\_\_ Yes \_\_\_\_ No Wastewater - Send letter (water availability and legal access)
- \_\_\_\_ Yes \_\_\_\_ No Fee amount, receipt date, & No. on application, correct receipt no. data entered
- \_\_\_\_ Yes \_\_\_\_ No W&S - Subordinated use or rate remaining? W&S data entry
- \_\_\_\_ Yes \_\_\_\_ No Summary memo complete, initial the preliminary check line on application form
- \_\_\_\_ Yes \_\_\_\_ Application data entry complete and accurate

SEND COPIES TO:

- \_\_\_\_ IDEQ \_\_\_\_ US FS \_\_\_\_ Planning (MSF, protected reach)
- \_\_\_\_ IDFG \_\_\_\_ ADJ \_\_\_\_ Water District 170 WM (Cindy)
- \_\_\_\_ IDL \_\_\_\_ Dam Safety (embankment) \_\_\_\_ Other (POD/POU owner, protestants,
- \_\_\_\_ BLM \_\_\_\_ Water District \_\_\_\_ WD No. write in Name and Address below)

ADVERTISING

- \_\_\_\_ Yes \_\_\_\_ No Statewide advertising (>10 cfs or >1,000 af storage)
- \_\_\_\_ Yes \_\_\_\_ No Other Legal Notice Remarks (TW, BS63 WBZ, Mitigation)

Legal Notice: \_\_\_\_\_ Newspaper \_\_\_\_\_ Protest deadline \_\_\_\_\_

AFTER ADV EVALUATION:

- \_\_\_\_ Yes \_\_\_\_ No POD overlap - Consider legal access, diversion system issues
- \_\_\_\_ Yes \_\_\_\_ No POU overlap - Consider if ok to process, possible OC, and/or overlap conditions
- \_\_\_\_ Yes \_\_\_\_ No Power residency affidavit required - affidavit attached, evaluation complete & included
- \_\_\_\_ Yes \_\_\_\_ No Within Trustwater boundary - Send form letter, attach analysis sheet, TW conditions
- \_\_\_\_ Yes \_\_\_\_ No Large diversion (>5 cfs, >500 af storage, or >200 acres) - Rule 40 analysis
- \_\_\_\_ Yes \_\_\_\_ No Mitigation required – evaluation complete & included
- \_\_\_\_ Yes \_\_\_\_ No Non-standard use - rate justification in file and/or AP Memo 76 evaluation
- \_\_\_\_ Yes \_\_\_\_ No Legal access concerns - Rule 40.05.e if Public land, access agreement if private
- \_\_\_\_ Yes \_\_\_\_ No Drilling upgrade fee required- \_\_\_\_\_ Paid & documented or \_\_\_\_\_ Not paid & letter sent
- \_\_\_\_ Yes \_\_\_\_ No Additional info required - Date sent \_\_\_\_\_ Response received \_\_\_\_\_
- \_\_\_\_ No response received – Send Intent to Void Letter

State of Idaho  
Department of Water Resources  
**Application For Permit**  
63-34859

