

**STATE OF IDAHO
DEPARTMENT OF WATER RESOURCES**

**TRANSFER OF WATER RIGHT
TRANSFER NO. 82440**

This is to certify that: UNSER HAY CO LLC
PO BOX 2817
SUN VALLEY, ID 83353

has requested a change to the water right(s) listed below. This change in water right(s) is authorized pursuant to the provisions of Section 42-222, Idaho Code. A summary of the changes is also listed below. The authorized change for each affected water right, including conditions of approval, is shown on the following pages of this document.

Summary of Water Rights Before the Proposed Changes

<u>Water Right</u>	<u>Origin/Basis</u>	<u>Priority Date</u>	<u>Diversion Rate</u>	<u>Diversion Volume</u>	<u>Acre Limit</u>	<u>Total Acres</u>	<u>Source</u>
37-7779	WR/DECREED	7/20/1979	1.560 cfs	444.0 af	N/A	148.0	GROUND WATER

Purpose of Transfer (Changes Proposed)

<u>Current Number</u>	<u>Split</u>	<u>POD</u>	<u>POU</u>	<u>Add POD</u>	<u>Period of Use</u>	<u>Nature of Use</u>
37-7779	YES	YES	YES	NO	NO	NO

Summary Of Water Rights After the Approved Change

<u>Existing Right</u>	<u>New No. (Changed Portion)</u>	<u>Transfer Rate</u>	<u>Transfer Volume</u>	<u>Acre Limit</u>	<u>Total Acres</u>	<u>New No. (remaining portion)</u>	<u>Remaining Rate</u>	<u>Remaining Volume</u>	<u>Remaining Acre Limit</u>	<u>Remaining Total Acres</u>
37-7779	37-23127	1.550 cfs	442.5 af	N/A	147.5	37-7779	0.010 cfs	1.5 af	N/A	0.5
COMBINED TOTALS		1.550 cfs	442.5 af	N/A	147.5		N/A	N/A	N/A	N/A

This water right(s) is subject to all prior water rights and shall be administered in accordance with Idaho law and applicable rules of the Department of Water Resources. Detailed Water Right Description(s) attached.

Dated this 8th day of April, 2020.


Southern Region Manager

SUPPORT DATA

IN FILE # 37-7779

Transfer No. 82440

WATER RIGHT NO. 37-7779

As Modified by Transfer No. 82440

In accordance with the approval of Transfer No. 82440, Water Right No. 37-7779 is now described as follows:

Right Holder: UNSER HAY CO LLC
PO BOX 2817
SUN VALLEY, ID 83353

Priority Date: 7/20/1979

Source: GROUND WATER

<u>BENEFICIAL USE</u>	<u>From</u>	<u>To</u>	<u>Diversion Rate</u>	<u>Diversion Volume</u>
IRRIGATION	04/15	to 10/15	0.010 cfs	1.5 af
			0.010 cfs	1.5 af

LOCATION OF POINT(S) OF DIVERSION

GROUND WATER SWSWSE Sec 30 Twp 01N Rge 14E CAMAS County

PLACE OF USE: IRRIGATION

			NE				NW				SW				SE				Totals
Twp	Rng	Sec	NE	NW	SW	SE	NE	NW	SW	SE	NE	NW	SW	SE	NE	NW	SW	SE	
01N	14E	30														0.3	0.2		0.5

POU Total Acres: 0.5

CONDITIONS OF APPROVAL

1. Use of water under this right will be regulated by a watermaster with responsibility for the distribution of water among appropriators within a water district. At the time of this approval, this water right is within State Water District No. 37B.
2. The right holder shall maintain a measuring device and lockable controlling works of a type approved by the Department in a manner that will provide the watermaster suitable control of the diversion(s).
3. This right when combined with all other rights shall provide no more than 0.02 cfs per acre nor more than 3.0 afa per acre at the field headgate for irrigation of the place of use.
4. The use of water for irrigation under this right may continue to as late as October 31, provided other elements of the right are not exceeded. The use of water after October 15 under this remark is subordinate to all water rights having no subordinated early or late irrigation use and a priority date earlier than the date a partial decree is entered for this right.

Transfer No. 82440

WATER RIGHT NO. 37-7779
As Modified by Transfer No. 82440

CONDITIONS OF APPROVAL

5. The maximum diversion volume is defined as the maximum allowable volume of water that may be diverted annually from the source under this right. The use of water confirmed by this right is limited to the amount which can actually be beneficially used. The maximum diversion volume may be adjusted to reflect cropping patterns or acceptable standards of water delivery efficiency.
6. This water right is appurtenant to the described place of use.
7. This right is subject to all prior water rights and may be forfeited by five years of non-use.
8. The right holder shall accomplish the change authorized by this transfer within one year of the date of this approval.
9. Failure of the right holder to comply with the conditions of this transfer is cause for the Director to rescind approval of the transfer.
10. Pursuant to Idaho Code § 42-1412(6), this water right is subject to such general provisions necessary for the definition of the rights or for the efficient administration of water rights as determined by the Snake River Basin Adjudication court in the final unified decree entered 08/26/2014.

WATER RIGHT NO. 37-23127

As Modified by Transfer No. 82440

In accordance with the approval of Transfer No. 82440, Water Right No. 37-23127 is now described as follows:

Right Holder: UNSER HAY CO LLC
PO BOX 2817
SUN VALLEY, ID 83353

Priority Date: 7/20/1979

Source: GROUND WATER

<u>BENEFICIAL USE</u>	<u>From</u>	<u>To</u>	<u>Diversion Rate</u>	<u>Diversion Volume</u>
IRRIGATION	04/15	to 10/15	1.550 cfs	442.5 af
			1.550 cfs	442.5 af

LOCATION OF POINT(S) OF DIVERSION

GROUND WATER NESE Sec 9 Twp 01S Rge 13E CAMAS County

PLACE OF USE: IRRIGATION

			NE				NW				SW				SE				Totals
Twp	Rng	Sec	NE	NW	SW	SE	NE	NW	SW	SE	NE	NW	SW	SE	NE	NW	SW	SE	
01S	13E	9			10.0	0.2				4.0	28.0			16.0	13.0	40.0	31.0	5.3	147.5

POU Total Acres: 147.5

CONDITIONS OF APPROVAL

1. Use of water under this right will be regulated by a watermaster with responsibility for the distribution of water among appropriators within a water district. At the time of this approval, this water right is within State Water District No. 37B.
2. The right holder shall maintain a measuring device and lockable controlling works of a type approved by the Department in a manner that will provide the watermaster suitable control of the diversion(s).
3. Right holder shall comply with the drilling permit requirements of Idaho Code § 42-235 and applicable Well Construction Rules of the Department.
4. The well used as a point of diversion for this water right shall be constructed and maintained with unperforated casing to a depth of at least 100 feet below ground surface.
5. The period of use for the irrigation described in this approval may be extended to an ending date of 10/31 provided that beneficial use of the water can be shown and other elements of the right are not exceeded. The use of water after 10/15 is subordinate to all water rights having no subordinated early or late irrigation use and a priority date earlier than 9/24/2010.

Transfer No. 82440

WATER RIGHT NO. 37-23127

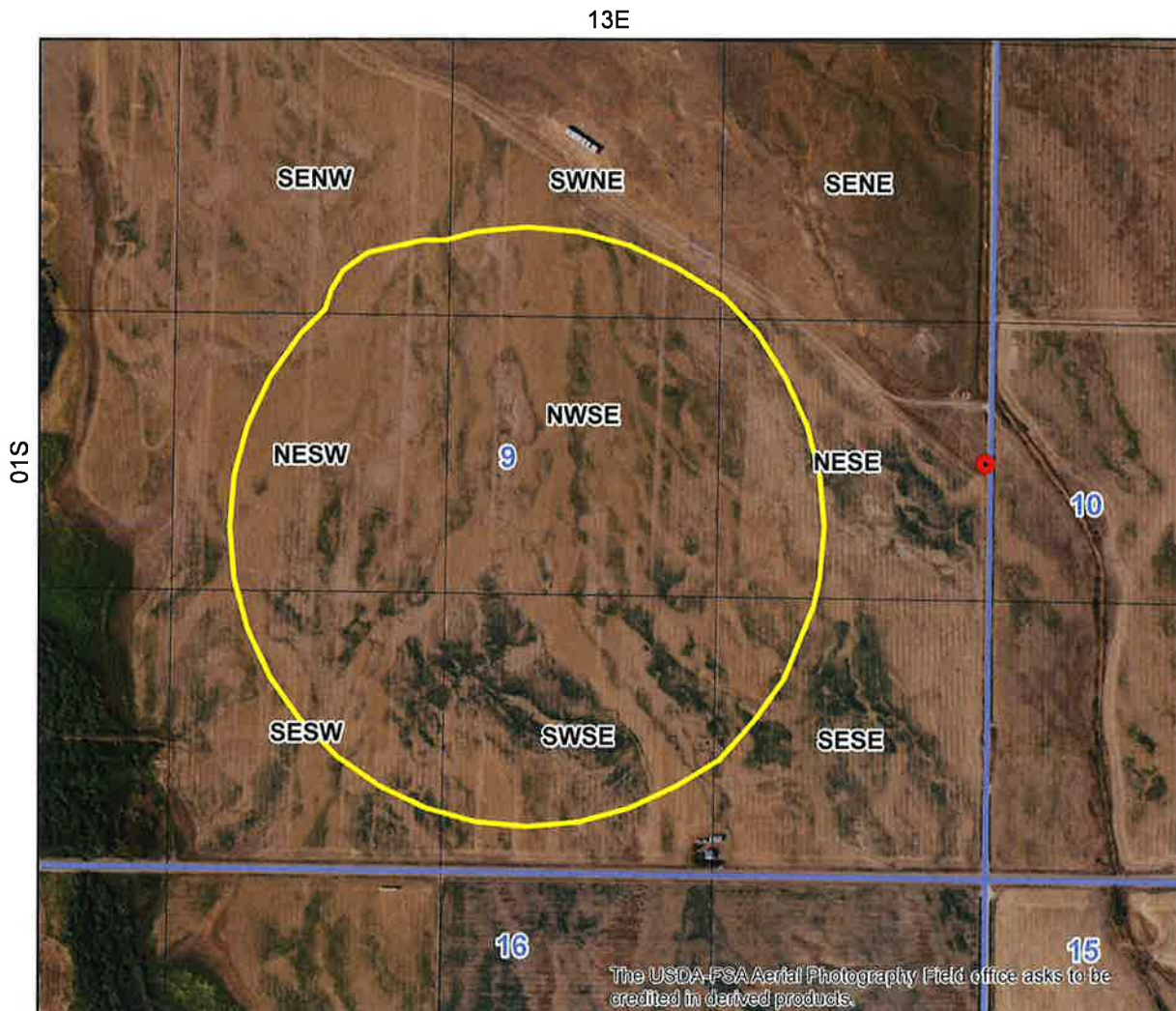
As Modified by Transfer No. 82440

CONDITIONS OF APPROVAL

6. The diversion and use of water described in this right may be subject to additional conditions and limitations agreed to by the protestant and the right holder under a separate agreement to which the Department is not a party. Because the Department is not a party, the Department is not responsible for enforcement of any aspect of the agreement not specifically addressed in other conditions herein. Enforcement of those portions of the agreement not specifically addressed in other conditions shall be the responsibility of the protestant and the water right holder.
7. The right holder shall accomplish the change authorized by this transfer within one year of the date of this approval.
8. Failure of the right holder to comply with the conditions of this transfer is cause for the Director to rescind approval of the transfer.
9. Pursuant to Idaho Code § 42-1412(6), this water right is subject to such general provisions necessary for the definition of the rights or for the efficient administration of water rights as determined by the Snake River Basin Adjudication court in the final unified decree entered 08/26/2014.

State of Idaho
Department of Water Resources
Attachment to Transfer # 82440
37-23127

This map depicts the IRRIGATION place of use boundary for this water right at the time of this approval and is attached to the approval document solely for illustrative purposes.



- Point of Diversion
- Place Of Use Boundary
- Townships
- PLS Sections
- Quarter Quarters






0 0.1 0.2 0.4 Miles



State of Idaho
Department of Water Resources
Attachment to Transfer # 82440
37-7779

This map depicts the IRRIGATION place of use boundary for this water right at the time of this approval and is attached to the approval document solely for illustrative purposes.



-  Point of Diversion
-  Place Of Use Boundary
-  Townships
-  PLS Sections
-  Quarter Quarters

0 0.075 0.15 0.3 Miles





State of Idaho

DEPARTMENT OF WATER RESOURCES

SOUTHERN REGION • 650 ADDISON AVE W STE 500 • TWIN FALLS ID 83301-5858

Phone: (208) 736-3033 • Fax: (208) 736-3037

Website: www.idwr.idaho.gov • Email: southerninfo@idwr.idaho.gov

BRAD LITTLE
Governor

GARY SPACKMAN
Director

April 14, 2020

UNSER HAY CO LLC
PO BOX 2817
SUN VALLEY ID 83353

Re: Transfer No: 82440
Water Right No(s): 37-7779

Transfer Approval Notice

Dear Water Right Holder and other Interested Persons:

The Department of Water Resources has issued the enclosed approved Transfer of Water Right(s). Please be sure to thoroughly review the conditions of approval and remarks listed on the approval document.

The Transfer of Water Right(s) is a PRELIMINARY ORDER issued by the Department pursuant to section 67-5243, Idaho Code. It can and will become a final order without further action by the Department unless the APPLICANT petitions for reconsideration or files an exception and/or brief within fourteen (14) days of the service date as described in the enclosed information sheet.

ANY PERSON aggrieved by any decision, determination, order or action of the Department and who has not previously been afforded an opportunity for a hearing on the matter may request a hearing pursuant to section 42-1701A(3), Idaho Code. A written petition contesting the action of the Department and requesting a hearing shall be filed within fifteen (15) days after receipt of the denial or conditional approval.

If the transfer approval includes a condition requiring measuring and recording devices, such devices shall comply with specifications established by the Department. Detailed specifications are available on the Department's home page on the Internet, or you can request a copy by contacting any office of the Department. Please be sure to thoroughly review the specifications to avoid unnecessary costs for reinstallation or modification due to non-conforming or improperly installed devices.

Please note that water right owners are required to report any change of water right ownership and/or mailing address to the Department within 120 days of the change. Failure to report these changes could result in a \$100 late filing fee. Contact any office of the Department or visit the Department's homepage on the Internet to obtain the proper forms and instructions.

If you have any questions, please contact me at (208) 736-3033.

Sincerely,

A handwritten signature in blue ink, appearing to read "Corey Skinner".

Corey Skinner
Southern Regional Manager

Enclosure

c:

SV RANCH LLC
GREG VIK
PO BOX 1607
BELLEVUE WA 98009-1607

BROCKWAY ENGINEERING PLLC
2016 N WASHINGTON ST STE 4
TWIN FALLS ID 83301

WATER DISTRICT 37B
RUSTY KRAMER
246B S HWY 46
FAIRFIELD ID 83327-5560

CERTIFICATE OF SERVICE

I hereby certify that on April 14, 2020 I mailed a true and correct copy, postage prepaid, of the foregoing PRELIMINARY ORDER (Approved Transfer) to the person(s) listed below:

Re: Transfer No.: 82440
Water Right No(s): 37-7779

UNSER HAY CO LLC
PO BOX 2817
SUN VALLEY ID 83353

SV RANCH LLC
GREG VIK
PO BOX 1607
BELLEVUE WA 98009-1607

BROCKWAY ENGINEERING PLLC
2016 N WASHINGTON ST STE 4
TWIN FALLS ID 83301

WATER DISTRICT 37B
RUSTY KRAMER
246B S HWY 46
FAIRFIELD ID 83327-5560



Denise Maline
Administrative Assistant

EXPLANATORY INFORMATION TO ACCOMPANY A PRELIMINARY ORDER

(To be used in connection with actions when a hearing was **not** held)

(Required by Rule of Procedure 730.02)

The accompanying order or approved document is a "**Preliminary Order**" issued by the department pursuant to section 67-5243, Idaho Code. **It can and will become a final order without further action of the Department of Water Resources ("department") unless a party petitions for reconsideration, files an exception and brief, or requests a hearing as further described below:**

PETITION FOR RECONSIDERATION

Any party may file a petition for reconsideration of a preliminary order with the department within fourteen (14) days of the service date of this order. **Note: the petition must be received by the department within this fourteen (14) day period.** The department will act on a petition for reconsideration within twenty-one (21) days of its receipt, or the petition will be considered denied by operation of law. See Section 67-5243(3) Idaho Code.

EXCEPTIONS AND BRIEFS

Within fourteen (14) days after: (a) the service date of a preliminary order, (b) the service date of a denial of a petition for reconsideration from this preliminary order, or (c) the failure within twenty-one (21) days to grant or deny a petition for reconsideration from this preliminary order, any party may in writing support or take exceptions to any part of a preliminary order and may file briefs in support of the party's position on any issue in the proceeding with the Director. Otherwise, this preliminary order will become a final order of the agency.

REQUEST FOR HEARING

Unless a right to a hearing before the Department or the Water Resource Board is otherwise provided by statute, any person aggrieved by any final decision, determination, order or action of the Director of the Department and who has not previously been afforded an opportunity for a hearing on the matter may request a hearing pursuant to section 42-1701A(3), Idaho Code. A written petition contesting the action of the Director and requesting a hearing shall be filed within fifteen (15) days after receipt of the denial or conditional approval.

ORAL ARGUMENT

If the Director grants a petition to review the preliminary order, the Director shall allow all parties an opportunity to file briefs in support of or taking exceptions to the preliminary order and may schedule oral argument in the matter before issuing a final order. If oral arguments are to be heard, the Director will within a reasonable time period notify each party of the place, date and hour for the argument of the case. Unless the Director orders otherwise, all oral arguments will be heard in Boise, Idaho.

CERTIFICATE OF SERVICE

All exceptions, briefs, requests for oral argument and any other matters filed with the Director in connection with the preliminary order shall be served on all other parties to the proceedings in accordance with IDAPA Rules 37.01.01302 and 37.01.01303 (Rules of Procedure 302 and 303).

FINAL ORDER

The Director will issue a final order within fifty-six (56) days of receipt of the written briefs, oral argument or response to briefs, whichever is later, unless waived by the parties or for good cause shown. The Director may remand the matter for further evidentiary hearings if further factual development of the record is necessary before issuing a final order. The department will serve a copy of the final order on all parties of record.

Section 67-5246(5), Idaho Code, provides as follows:

Unless a different date is stated in a final order, the order is effective fourteen (14) days after its service date if a party has not filed a petition for reconsideration. If a party has filed a petition for reconsideration with the agency head, the final order becomes effective when:

- (a) The petition for reconsideration is disposed of; or
- (b) The petition is deemed denied because the agency head did not dispose of the petition within twenty-one (21) days.

APPEAL OF FINAL ORDER TO DISTRICT COURT

Pursuant to sections 67-5270 and 67-5272, Idaho Code, if this preliminary order becomes final, any party aggrieved by the final order or orders previously issued in this case may appeal the final order and all previously issued orders in this case to district court by filing a petition in the district court of the county in which:

- i. A hearing was held,
- ii. The final agency action was taken,
- iii. The party seeking review of the order resides, or
- iv. The real property or personal property that was the subject of the agency action is located.

The appeal must be filed within twenty-eight (28) days of this preliminary order becoming final. See section 67-5273, Idaho Code. The filing of an appeal to district court does not itself stay the effectiveness or enforcement of the order under appeal.